NACOmatic

Effective: 03-June-2010
Expires: 01-July-2010

Your Ad Here

~100,000 Page views/month

Contact:

Doug Ranz
248-318-0011
NACOmatic@hotmail.com

www.NACOmatic.com Copyright 2009. All Rights Reserved.

Warranty

I make absolutely no warranty nor guarantee whatsoever about the accuracy, availability, applicability and/or correctness of any of the information in this document.

The official, original NACO documents are available for your downloading pleasure from: http://naco.faa.gov/index.asp?xml=naco/onlineproducts

Copyright

This compilation is protected by US copyright laws and international copyright treaties.

Limitations

The sale, hosting and/or distribution of this document in any and all forms, is prohibited.

Release from Liability

All users of this compilation must agree to be legally bound hereby, that Douglas R. Ranz ("Released Party") SHALL NOT BE LIABLE FOR MY DEATH OR INJURY TO MY PERSON, OR FOR ANY LOSS FOR DAMAGE TO MY PROPERTY OR REPUTATION caused in any manner whatsoever, whether attributable to the negligence of the Released Party, or for any other reason, occurring during the time that I am operating an aircraft.

I do hereby waive any right of action against the Released Party from any and all causes or claims that I may have against them from the beginning of time. I further agree not to sue on any such cause or claim. This agreement shall not release liability for gross negligence or willful misconduct of the Released Party. I agree to indemnify and hold the Released Party harmless for any losses, judgments, damages or fees he may incur, including but not limited to attorneys fees, arising out any lawsuit related to the planning, flight and/or enforcement of or legal challenge to this agreement. It is my intention that this agreement be interpreted and enforced to the maximum extent allowed by Michigan law.

IA Min Alt#3 - 5
IA Min TO#3 - 10
3Y2 - 349
3Y3 - 352
4C8 - 26
4D8 - 237
4K6 - 48
8C4 - 322
ADU - 43
AIO - 41
ALO - 330
AMW - 31
AWG - 326
AXA - 28
BNW - 50
BRL - 55
C25 - 345
CAV - 95
CBF - 108
CCY - 86
CID - 65
CIN - 62
CJJ - 113
CKP - 90
CNC - 82
CRZ - 106
CSQ - 116
CWI - 98
DBQ - 145
DEH - 126
DNS - 129
DSM - 132
DVN - 119
EAG - 155
EBS - 346
EFW - 204
EGQ - 159
EOK - 207
EST - 163
FFL - 167
FOD - 173
FSW - 181
FXY - 170
GCT - 189
GFZ - 184
GGI - 185
HNR - 196
HPT - 192
I75 - 254
ICL - 92
IFA - 202
IIB - 198
IKV - 37
IOW - 199
ISB - 292
LRJ - 218
LWD - 216
MCW - 229
MEY - 221
MIW - 226
MPZ - 240
MUT - 241
MXO - 238
OLZ - 250
OOA - 257
OQW - 224
ORC - 253
OTM - 261
OXV - 214
PEA - 269
POH - 276
PRO - 272
RDK - 278
RRQ - 282
SDA - 289
SHL - 286
SKI - 284
SLB - 318
SOY - 294
SPW - 310
SUX - 296
TNU - 245
TVK - 78
TZT - 45
VTI - 324

Kindle-DX Index; by-City, by-AptID Use "Menu", then "Goto Page"

IA Mins - Alternates #3 - 5
IA Mins - Take-Off #3 - 10
ALBIA ..... 4C8 - 26
ALGONA ..... AXA - 28
AMES ..... AMW - 31
ANKENY ..... IKV - 37
ATLANTIC ..... AIO - 41
AUDUBON ..... ADU - 43
BELLE PLAINE ..... TZT - 45
BLOOMFIELD ..... 4K6 - 48
BOONE ..... BNW - 50
BURLINGTON ..... BRL - 55
CARROLL ..... CIN - 62
CEDAR RAPIDS ..... CID - 65
CENTERVILLE ..... TVK - 78
CHARITON ..... CNC - 82
CHARLES CITY ..... CCY - 86
CHEROKEE ..... CKP - 90
CLARINDA ..... ICL - 92
CLARION ..... CAV - 95
CLINTON ..... CWI - 98
CORNING ..... CRZ - 106
COUNCIL BLUFFS .... CBF - 108
CRESCO ..... CJJ - 113
CRESTON ..... CSQ - 116
DAVENPORT ..... DVN - 119
DECORAH ..... DEH - 126
DENISON ..... DNS - 129
DES MOINES ..... DSM - 132
DUBUQUE ..... DBQ - 145
EAGLE GROVE ..... EAG - 155
EMMETSBURG ..... EGQ - 159
ESTHERVILLE ..... EST - 163
FAIRFIELD ..... FFL - 167
FOREST CITY ..... FXY - 170
FORT DODGE ..... FOD - 173
FORT MADISON ..... FSW - 181
GREENFIELD ..... GFZ - 184
GRINNELL ..... GGI - 185
GUTHRIE CENTER .... GCT - 189
HAMPTON ..... HPT - 192
HARLAN ..... HNR - 196
INDEPENDENCE ..... IIB - 198
IOWA CITY ..... IOW - 199
IOWA FALLS ..... IFA - 202
JEFFERSON ..... EFW - 204
KEOKUK ..... EOK - 207
KNOXVILLE ..... OXV - 214
LAMONI ..... LWD - 216
LE MARS ..... LRJ - 218
MAPLETON ..... MEY - 221
MAQUOKETA ..... OQW - 224
MARSHALLTOWN ..... MIW - 226
MASON CITY ..... MCW - 229
MILFORD ..... 4D8 - 237
MONTICELLO ..... MXO - 238
MOUNT PLEASANT .... MPZ - 240
MUSCATINE ..... MUT - 241
NEWTON ..... TNU - 245
OELWEIN ..... OLZ - 250
ORANGE CITY ..... ORC - 253
OSCEOLA ..... I75 - 254
OSKALOOSA ..... OOA - 257
OTTUMWA ..... OTM - 261
PELLA ..... PEA - 269
PERRY ..... PRO - 272
POCAHONTAS ..... POH - 276
RED OAK ..... RDK - 278
ROCK RAPIDS ..... RRQ - 282
SAC CITY ..... SKI - 284
SHELDON ..... SHL - 286
SHENANDOAH ..... SDA - 289
SIBLEY ..... ISB - 292
SIOUX CENTER ..... SOY - 294
SIOUX CITY ..... SUX - 296
SPENCER ..... SPW - 310
STORM LAKE ..... SLB - 318
TIPTON ..... 8C4 - 322
VINTON ..... VTI - 324
WASHINGTON ..... AWG - 326
WATERLOO ..... ALO - 330
WAVERLY ..... C25 - 345
WEBSTER CITY ..... EBS - 346
WEST UNION ..... 3Y2 - 349
WINTERSET ..... 3Y3 - 352

INSTRUMENT APPROACH PROCEDURE CHARTS

A IFR ALTERNATE AIRPORT MINIMUMS

Standard alternate minimums for non precision approaches are 800-2 (NDB, VOR, LOC, TACAN, LDA, VORTAC, VOR/DME, ASR or WAAS LNAV); for precision approaches 600-2 (ILS or PAR). Airports within this geographical area that require alternate minimums other than standard or alternate minimums with restrictions are listed below. NA - means alternate minimums are not authorized due to unmonitored facility or absence of weather reporting service. Civil pilots see FAR 91. IFR Alternate Airport Minimums: Ceiling and Visibility Minimums not applicable to USA/USN/USAF. Pilots must review the IFR Alternate Airport Minimums Notes for alternate airfield suitability.

NAME	ALTERNATE MINIMUMS
AMES, IA	
AMES MUNI	**RNAV (GPS) Rwy 1**
	RNAV (GPS) Rwy 13
	RNAV (GPS) Rwy 19
	RNAV (GPS) Rwy 31
NA when local weather not available.	
ANKENY, IA	
ANKENY RGNL	**RNAV (GPS) Rwy 18**
	RNAV (GPS) Rwy 22
	RNAV (GPS) Rwy 36
NA when local weather not available.	
ATLANTIC, IA	
ATLANTIC MUNI	**RNAV (GPS) Rwy 2**
	RNAV (GPS) Rwy 20
Category D, 800-2½.	
NA when local weather not available.	
BRANSON, MO	
BRANSON	**RNAV (GPS) Rwy 14[1]**
	RNAV (GPS) Rwy 32[2]
NA when local weather not available.	
[1]Category C, 800-2¼; Category D, 800-2½.	
[2]Category D, 800-2¼.	
BURLINGTON, IA	
SOUTHEAST IOWA RGNL	**ILS or LOC Rwy 36[1]**
	RNAV (GPS) Rwy 12
	RNAV (GPS) Rwy 30
	RNAV (GPS) Rwy 36
	VOR/DME Rwy 12
	VOR Rwy 30
NA when local weather not available.	
[1]ILS,LOC, Category D, 800-2¼.	

NAME	ALTERNATE MINIMUMS
CAPE GIRARDEAU, MO	
CAPE GIRARDEAU RGNL	**ILS or LOC Rwy 10[12]**
	LOC/DME BC Rwy 28[1]
	RNAV (GPS) Rwy 10[1]
	RNAV (GPS) Rwy 28[13]
[1]NA when local weather not available.	
[2]ILS, LOC, Categories A, B, 1000-2; Categories C, D, 1000-3.	
[3]Categories A,B,C,D, 900-2¼.	
CEDAR RAPIDS, IA	
THE EASTERN IOWA	**ILS or LOC Rwy 9[1]**
	ILS or LOC Rwy 27[1]
	RNAV (GPS) Rwy 8
	RNAV (GPS) Rwy 9
	RNAV (GPS) Rwy 26
	RNAV (GPS) Rwy 27
	VOR Rwy 26
	VOR Rwy 27
	VOR/DME Rwy 8
NA when local weather not available.	
[1]NA when control tower closed.	
CENTERVILLE, IA	
CENTERVILLE MUNI	**RNAV (GPS) Rwy 16**
	RNAV (GPS) Rwy 34
NA when local weather not available.	
CHARITON, IA	
CHARITON MUNI	**RNAV (GPS) Rwy 10**
	RNAV (GPS) Rwy 17
NA when local weather not available.	
CHARLES CITY, IA	
NORTHEAST IOWA RGNL	**LOC Rwy 12**
	NDB Rwy 12
	RNAV (GPS) Rwy 12
	RNAV (GPS) Rwy 30
NA when local weather not available.	

NAME ALTERNATE MINIMUMS

CHEROKEE, IA

CHEROKEE
COUNTY RGNL ..... **RNAV (GPS) Y Rwy 36**
RNAV (GPS) Z Rwy 36[1]
NA when local weather not available.
[1]Categories A, B, 800-2¼.

CLARINDA, IA

SCHENCK FIELD ..... **RNAV (GPS) Rwy 2**
RNAV (GPS) Rwy 20
NA when local weather not available.

CLARION, IA

CLARION MUNI ..... **NDB Rwy 14**
RNAV (GPS) Rwy 14
RNAV (GPS) Rwy 32
NA when local weather not available.

CLINTON, IA

CLINTON MUNI ..... **RNAV (GPS) Rwy 3**
RNAV (GPS) Rwy 14
RNAV (GPS) Rwy 21
RNAV (GPS) Rwy 32
VOR Rwy 3
NA when local weather not available.

COLUMBIA, MO

COLUMBIA RGNL ..... **ILS or LOC/DME Rwy 2[1]**
LOC/DME BC Rwy 20[1]
VOR Rwy 13[2]
[1]NA when local weather not available.
[2]Categories A,B, 1000-2; Categories C,D, 1000-3.

COUNCIL BLUFFS, IA

COUNCIL
BLUFFS MUNI ..... **RNAV (GPS) Rwy 14**
RNAV (GPS) Rwy 18
RNAV (GPS) Rwy 36
VOR-A
NA when local weather not available.

CRESTON, IA

CRESTON MUNI ..... **RNAV (GPS) Rwy 16**
RNAV (GPS) Rwy 34
NA when local weather not available.

DAVENPORT, IA

DAVENPORT MUNI ..... **RNAV (GPS) Rwy 3**
RNAV (GPS) Rwy 15
RNAV (GPS) Rwy 21
RNAV (GPS) RWY 33
VOR Rwy 3
VOR Rwy 21
NA when local weather not available.

DECORAH, IA

DECORAH MUNI ..... **RNAV (GPS) Rwy 29**

NAME ALTERNATE MINIMUMS

DES MOINES, IA

DES MOINES INTL ..... **ILS or LOC Rwy 5[1]**
ILS or LOC Rwy 13[1]
ILS or LOC Rwy 31[1]
RNAV (GPS) Rwy 5[2]
RNAV (GPS) Rwy 13[2]
RNAV (GPS) Rwy 31[2]
VOR/DME Rwy 23[3]
[1]Category E, 900-2¾.
[2]NA when local weather not available.
[3]Category C, 800-2¼; Category D, 800-2½.

DUBUQUE, IA

DUBUQUE RGNL ..... **RNAV (GPS) Rwy 13**
RNAV (GPS) Rwy 31
RNAV (GPS) Rwy 36
VOR Rwy 13[1]
VOR Rwy 31[1]
VOR Rwy 36
NA when local weather not available.
[1]Category D, 800-2¼.

ESTHERVILLE, IA

ESTHERVILLE MUNI ..... **RNAV (GPS) Rwy 16**
RNAV (GPS) Rwy 34
NA when local weather not available.

FAIRFIELD, IA

FAIRFIELD MUNI ..... **RNAV (GPS) Rwy 18**
RNAV (GPS) Rwy 36
NA when local weather not available.

FOREST CITY, IA

FOREST CITY MUNI ..... **RNAV (GPS) Rwy 33**
VOR/DME-A
NA when local weather not available.

FORT DODGE, IA

FORT DODGE RGNL ..... **RNAV (GPS) Rwy 6**
RNAV (GPS) Rwy 12
RNAV (GPS) Rwy 24
RNAV (GPS) Rwy 30
VOR Rwy 12
VOR/DME Rwy 30
NA when local weather not available.

FORT LEONARD WOOD, MO

WAYNESVILLE-ST. ROBERT RGNL
FORNEY FIELD ..... **ILS or LOC Rwy 14[12]**
NDB Rwy 32[1]
RNAV (GPS) Rwy 14[2]
RNAV (GPS) Rwy 32[2]
VOR Rwy 14[1]
VOR Rwy 32[1]
[1]NA when control tower closed.
[2]NA when local weather not available.

NAME ALTERNATE MINIMUMS

GRINNELL, IA

GRINNELL RGNL ..... **NDB Rwy 13**
RNAV (GPS) Rwy 13
RNAV (GPS) Rwy 31
VOR/DME Rwy 31

NA when local weather not available.

HARRISONVILLE, MO

LAWRENCE
SMITH MEMORIAL ..... **RNAV (GPS) Rwy 17**
RNAV (GPS) Rwy 35

NA when local weather not available.

IOWA CITY, IA

IOWA CITY MUNI ..... **RNAV (GPS) Rwy 25**
RNAV (GPS) Rwy 30
VOR-A

NA when local weather not available.

IOWA FALLS, IA

IOWA FALLS MUNI ..... **RNAV (GPS) Rwy 31**

NA when local weather not available.

JEFFERSON CITY, MO

JEFFERSON CITY
MEMORIAL ..... **ILS or LOC Rwy 30[1][2][3]**
NDB Rwy 12[1][4]
RNAV (GPS) Rwy 12[3][5]
RNAV (GPS) Rwy 30[3][5]

[1]NA when control tower closed.
[2]ILS, Categories A,B,C, 800-2; Category D, 800-2½. LOC, Category D, 800-2½.
[3]NA when local weather not available.
[4]Category D, 800-2½.
[5]Category C, 800-2¼; Category D, 800-2½.

JOPLIN, MO

JOPLIN RGNL ..... **ILS or LOC/DME Rwy 18**
ILS or LOC/NDB Rwy 13

NA when control tower closed.

KAISER/LAKE OZARK, MO

LEE C. FINE MEMORIAL .. **RNAV (GPS) Rwy 3**
RNAV (GPS) Rwy 21
VOR Rwy 3

NA when local weather not available.

NAME ALTERNATE MINIMUMS

KANSAS CITY, MO

CHARLES B. WHEELER
DOWNTOWN ..... **ILS or LOC Rwy 3[1]**
ILS or LOC Rwy 19[2]
NDB Rwy 19[3]
RNAV (GPS) Rwy 3[4]
RNAV (GPS) Rwy 21[5]
VOR Rwy 19
VOR Rwy 21[5]

NA when local weather not available.
[1]ILS,LOC, Category A,B, 1300-2, Category C,D, 1300-3.
[2]ILS, 700-2.
[3]Category D, 800-2¼.
[4]Categories A,B, 1000-1¼; Category C, 1000-2¾; Category D, 1000-3.
[5]Categories A,B, 900-2; Category C, 900-2½; Category D, 900-2¾.

KEOKUK, IA

KEOKUK MUNI ..... **NDB Rwy 14**
NDB Rwy 26
RNAV (GPS) Rwy 8
RNAV (GPS) Rwy 14
RNAV (GPS) Rwy 26
RNAV (GPS) Rwy 32

NA when local weather not available.

KIRKSVILLE, MO

KIRKSVILLE RGNL ... **ILS or LOC/DME Rwy 36**
RNAV (GPS) Rwy 18
RNAV (GPS) Rwy 36
VOR-A
VOR/DME-B

NA when local weather not available.

KNOXVILLE, IA

KNOXVILLE MUNI ..... **RNAV (GPS) Rwy 15**
RNAV (GPS) Rwy 33

NA when local weather not available.

LE MARS, IA

LE MARS MUNI ..... **RNAV (GPS) Rwy 18**
RNAV (GPS) Rwy 36
VOR/DME Rwy 36[1]

NA when local weather not available.
[1]Categories A,B, 900-2.

LEE'S SUMMIT, MO

LEE'S SUMMIT MUNI ..... **RNAV (GPS) Rwy 11**
RNAV (GPS) Rwy 18
RNAV (GPS) Rwy 29
RNAV (GPS) Rwy 36

NA when local weather not available.

MASON CITY, IA

MASON CITY MUNI ..... **RNAV (GPS) Rwy 18**

NA when local weather not available.

NAME ALTERNATE MINIMUMS

MUSCATINE, IA

MUSCATINE MUNI ..... **ILS or LOC Rwy 24[1]**
RNAV (GPS) Rwy 6[2,3]
RNAV (GPS) Rwy 24[2]
VOR Rwy 6[4]

[1]ILS, Categories B,C,D, 700-2.
[2]NA when local weather not available.
[3]Categories A, B, C, D, 800-2½.
[4]Category C, 800-2¼; Category D, 800-2½.

NEWTON, IA

NEWTON MUNI ..... **RNAV (GPS) Rwy 14**
RNAV (GPS) Rwy 32

NA when local weather not available.

OSKALOOSA, IA

OSKALOOSA MUNI ..... **RNAV (GPS) Rwy 13**
RNAV (GPS) Rwy 31

NA when local weather not available.

OTTUMWA, IA

OTTUMWA RGNL ..... **RNAV (GPS) Rwy 13**
RNAV (GPS) Rwy 31
VOR/DME Rwy 13
VOR Rwy 31

NA when local weather not available.

PELLA, IA

PELLA MUNI ..... **RNAV (GPS) Rwy 16**
RNAV (GPS) Rwy 34

NA when local weather not available.

POPLAR BLUFF, MO

POPLAR BLUFF MUNI ... **RNAV (GPS) Rwy 18[1]**
RNAV (GPS) Rwy 36[1]
SDF Rwy 36[2]

[1]NA when local weather not available.
[2]NA except for operators with approved weather reporting service.

RED OAK, IA

RED OAK MUNI ..... **RNAV (GPS) Rwy 5**
RNAV (GPS) Rwy 17

NA when local weather not available.

ST. CHARLES, MO

ST CHARLES COUNTY
SMARTT ..... **RNAV (GPS) Rwy 18**
VOR Rwy 18

NA when local weather not available.

NAME ALTERNATE MINIMUMS

ST. JOSEPH, MO

ROSECRANS
MEMORIAL ..... **ILS or LOC Rwy 35[1,2]**
LOC BC Rwy 17[1,3]
RADAR-1[4]
VOR or TACAN Rwy 17[5]

[1]NA when control tower closed.
[2]ILS, Category D, 700-2¼;Category E, 1000-3. LOC,Category D, 800-2¼;Category E, 1000-3.
[3]Category D, 800-2¼.
[4]PAR, Category D, 700-2¼; Category E, 1000-3. ASR Category D, 800-2¼; Category E, 1000-3.
[5]Category D, 800-2¼;Category E, 1000-3.

ST. LOUIS, MO

LAMBERT-
ST. LOUIS INTL ..... **RNAV (GPS) Rwy 11**
Category E, 800-2.

SPIRIT OF ST. LOUIS ..... **ILS or LOC Rwy 8R[1,3]**
ILS or LOC Rwy 26L[2,4]
RNAV (GPS) Rwy 8L[1]
RNAV (GPS) Rwy 8R[1,5]
RNAV (GPS) Rwy 26L[1,5]
RNAV (GPS) Rwy 26R[1]

[1]NA when local weather not available.
[2]NA when control tower closed.
[3]ILS, Categories A,B,C, 700-2; Category D, 700-2¼. LOC, NA.
[4]ILS, Categories A,B,C, 700-2; Category D, 700-2¼. LOC, Category D, 800-2¼.
[5]Category D, 800-2¼.

SHELDON, IA

SHELDON MUNI ..... **NDB Rwy 4**
RNAV (GPS) Rwy 4
RNAV (GPS) Rwy 15[1]
RNAV (GPS) Rwy 33[1]

NA when local weather not available.
[1]Category D, 800-2¼.

SHENANDOAH, IA

SHENANDOAH MUNI ..... **RNAV (GPS) Rwy 4**
NDB Rwy 4

NA when local weather not available.

NAME ALTERNATE MINIMUMS

SIOUX CITY, IA

SIOUX GATEWAY/COLONEL BUD DAY FIELD ..... **ILS or LOC Rwy 13[13]**
ILS or LOC Rwy 31[3]
NDB Rwy 35[4]
RNAV (GPS) Rwy 13[25]
RNAV (GPS) Rwy 17[2]
RNAV (GPS) Rwy 31[25]
VOR/DME or TACAN Rwy 13[25]
VOR or TACAN Rwy 31[25]

[1]NA when control tower closed.
[2]NA when local weather not available.
[3]ILS, LOC, Category E, 1000-3.
[4]Categories A,B, 900-2; Category C, 900-2¼; Category D, 900-2½.
[5]Category E, 1000-3.

SPENCER, IA

SPENCER MUNI ..... **RNAV (GPS) Rwy 12[12]**
RNAV (GPS) Rwy 18[12]
RNAV (GPS) Rwy 30[12]
RNAV (GPS) Rwy 36[12]
VOR Rwy 12[12]
VOR Rwy 30[3]

[1]NA when local weather not available.
[2]Category D, 800-2¼.
[3]Category C, 800-2¼, Category D, 800-2½.

SPRINGFIELD, MO

SPRINGFIELD-BRANSON NATIONAL ..... **RNAV (GPS) Rwy 2[1]**
RNAV (GPS) Rwy 20[1]
VOR/DME or TACAN Rwy 2[2]
VOR or TACAN Rwy 20[2]

[1]NA when local weather not available.
[2]Category E, 800-2¼.

STORM LAKE, IA

STORM LAKE MUNI ..... **NDB Rwy 17**
RNAV (GPS) Rwy 17
RNAV (GPS) Rwy 35

NA when local weather not available.

VINTON, IA

VINTON VETERANS MEMORIAL AIRPARK ..... **RNAV (GPS) Rwy 9**
RNAV (GPS) Rwy 27

NA when local weather not available.

WASHINGTON, IA

WASHINGTON MUNI ..... **RNAV (GPS) Rwy 18**
RNAV (GPS) Rwy 36

NA when local weather not available.

WASHINGTON, MO

WASHINGTON RGNL ..... **RNAV (GPS) Rwy 15**
RNAV (GPS) Rwy 33
VOR-A

Category C, 800-2¼.
NA when local weather not available.

WATERLOO, IA

WATERLOO RGNL ..... **ILS or LOC Rwy 12[1]**
LOC BC Rwy 30
RNAV (GPS) Rwy 12
RNAV (GPS) Rwy 30
VOR Rwy 12
VOR/DME Rwy 30

NA when local weather not available.
[1]ILS, Category D, 700-2.

WEBSTER CITY, IA

WEBSTER CITY MUNI .... **RNAV (GPS) Rwy 32**

NA when local weather not available.

WEST PLAINS, MO

WEST PLAINS MUNI ..... **RNAV (GPS) Rwy 18**
RNAV (GPS) Rwy 36

NA when local weather not available.

INSTRUMENT APPROACH PROCEDURE CHARTS

IFR TAKE-OFF MINIMUMS AND (OBSTACLE) DEPARTURE PROCEDURES

Civil Airports and Selected Military Airports

ALL USERS: Airports that have Departure Procedures (DPs) designed specifically to assist pilots in avoiding obstacles during the climb to the minimum enroute altitude , and/or airports that have civil IFR take-off minimums other than standard, are listed below. Take-off Minimums and Departure Procedures apply to all runways unless otherwise specified. Altitudes, unless otherwise indicated, are minimum altitudes in MSL.

DPs specifically designed for obstacle avoidance are referred to as Obstacle Departure Procedures (ODPs) and are described below in text, or published separately as a graphic procedure. If the (Obstacle) DP is published as a graphic procedure, its name will be listed below, and it can be found in either this volume (civil), or a separate Departure Procedure volume (military), as appropriate. Users will recognize graphic obstacle DPs by the term "(OBSTACLE)" included in the procedure title; e.g., TETON TWO (OBSTACLE). If not assigned a SID or radar vector by ATC, an ODP may be flown without ATC clearance to ensure obstacle clearance.

Graphic DPs designed by ATC to standardize traffic flows, ensure aircraft separation and enhance capacity are referred to as "Standard Instrument Departures (SIDs)". SIDs also provide obstacle clearance and are published under the appropriate airport section. ATC clearance must be received prior to flying a SID.

CIVIL USERS NOTE: Title 14 Code of Federal Regulations Part 91 prescribes standard take-off rules and establishes take-off minimums for certain operators as follows: (1) Aircraft having two engines or less - one statute mile. (2) Aircraft having more than two engines - one-half statute mile. These standard minima apply in the absence of any different minima listed below.

MILITARY USERS NOTE: Civil (nonstandard) take-off minima are published below. For military take-off minima, refer to appropriate service directives.

NAME TAKE-OFF MINIMUMS

ALBIA, IA

ALBIA MUNI (4C8)
AMDT 3 92317 (FAA)
TAKE-OFF MINIMUMS: **Rwys 13, 31,** 300-1.
DEPARTURE PROCEDURE: **Rwy 31,** climb runway heading to 2000 before turning.

ALGONA, IA

ALGONA MUNI (AXA)
AMDT 3 98113 (FAA)
TAKE-OFF MINIMUMS: **Rwys 18, 36,** NA.
DEPARTURE PROCEDURE: **Rwy 12,** climb runway heading to 2000 before turning on course.

NAME TAKE-OFF MINIMUMS

AMES, IA

AMES MUNI (AMW)
AMDT 4 10154 (FAA)
TAKE-OFF MINIMUMS: **Rwy 1,** std. w/ a min. climb of 227' per NM to 1800 or 1600-2½ for climb in visual conditions.
DEPARTURE PROCEDURE: **Rwy 1**, climb heading 014° to 1800 before proceeding on course or for climb in visual conditions, cross Ames Muni airport at or above 2400 before proceeding on course. **Rwy 13,** climb heading 133° to 2800 before turning right. **Rwy 19,** climb on a heading between 198° CW 013° from DER or climb on a heading between 140° CCW 013° from DER. **Rwy 31,** climb heading 313° to 1500 before proceeding on course.
NOTE: **Rwy 1,** trees beginning 63' from DER, 374' right of centerline, up to 74' AGL/974' MSL. Trees, and wsk on hanger beginning 906' from DER, 714' left of centerline, up to 77' AGL/1007' MSL. Terrain at DER, 240' left of centerline, 919' MSL. **Rwy 13,** trees, antenna on obstruction light pole and antenna on AWOS beginning 42' from DER, 90' right of centerline, up to 78' AGL/998' MSL. Terrain beginning 34' from DER, 181' left of centerline, 923' MSL. Trees beginning 918' from DER, 32' left of centerline, up to 83' AGL/993' MSL. **Rwy 19,** trees, poles, road and rod on building beginning 1004' from DER, 407' right of centerline, up to 79' AGL/1059' MSL. **Rwy 31,** trees, poles and roads beginning 214' from DER, 103' right of centerline, up to 57' AGL/987' MSL. Trees, poles and bush beginning 135' from DER, 109' left of centerline, up to 90' AGL/1020' MSL.

ANKENY, IA
ANKENY RGNL (IKV)
ORIG 96004 (FAA)
DEPARTURE PROCEDURE: **Rwy 18,** climb heading 150° to 2100 before turning on course. **Rwy 36,** climb heading 040° to 3000 before turning on course.

ATLANTIC, IA
ATLANTIC MUNI (AIO)
AMDT 6A 09155 (FAA)
TAKE-OFF MINIMUMS: **Rwy 2,** 300-1½ or std. w/ min. climb of 208' per NM to 1400. **Rwy 12,** 400-2½ or std. w/ min. climb of 321' per NM to 1700.
DEPARTURE PROCEDURE: **Rwy 12,** climb heading 119° to 1700 before proceeding on course. **Rwy 20,** climb heading 198° to 2300 before proceeding on course. **Rwy 30,** climb heading 299° to 1900 before proceeding on course.
NOTE: **Rwy 2,** terrain beginning 6' from DER, from 654' left of centerline to 433' right of centerline, up to 1175' MSL. Trees beginning 1210' from DER, 20' right of centerline, up to 75' AGL/1234' MSL. Trees beginning 2991' from DER, 202' left of centerline, up to 75' AGL/1234' MSL. **Rwy 12,** terrain beginning 8' from DER, from 336' left of centerline to 422' right of centerline, up to 1300' MSL. Trees beginning 2175' from DER, 498' right of centerline, up to 75' AGL/1214' MSL. Trees beginning 4525' from DER, 422' right of centerline, up to 75' AGL/1354' MSL. **Rwy 20,** terrain beginning 72' from DER, from 538' left of centerline to 623' right of centerline, up to 1185' MSL. Trees beginning 2157' from DER, 44' left of centerline, up to 75' AGL/1234' MSL. **Rwy 30,** terrain beginning 100' from DER, from 1615' left of centerline to 758' right of centerline, up to 1293' MSL.

AUDUBON, IA
AUDUBON COUNTY (ADU)
AMDT 1 93175 (FAA)
TAKE-OFF MINIMUMS: **Rwy 32**, 300-1.

AURORA, MO
JERRY SUMNERS SR. AURORA MUNI (2H2)
AMDT 1 90067 (FAA)
TAKE-OFF MINIMUMS: **Rwy 18,** 300-1 or std. with a min. climb of 400' per NM to 1600.

BELLE PLAINE, IA
BELLE PLAINE MUNI (TZT)
TAKE-OFF MINIMUMS: **Rwys 18, 36,** 300-1.

BLOOMFIELD, IA
BLOOMFIELD MUNI (4K6)
ORIG-A 08185 (FAA)
DEPARTURE PROCEDURE: **Rwy 18**, climb runway heading to 1300 before turning.
NOTE: **Rwy 18,** building 353' from departure end of runway, 306' left of centerline, 30' AGL/915' MSL.

BOLIVAR, MO
BOLIVAR MUNI (M17)
ORIG 07186 (FAA)
TAKE-OFF MINIMUMS: **Rwy 36,** 200-1¼ or std. w/ min. climb of 252' per NM to 1400.
NOTE: **Rwy 18,** east-west road, vehicle and transmission lines and poles beginning 627' from departure end of runway, up to 40' AGL/1138' MSL. Multiple trees beginning 667' from departure end of runway, 6' left of centerline, up to 75' AGL/1148' MSL. Silo 1059' from departure end of runway, 677' left of centerline, 100' AGL/1200' MSL. Multiple trees beginning 147' from departure end of runway, 39' right of centerline, up to 75' AGL/1157' MSL. **Rwy 36,** transmission lines and poles beginning 1208' from departure end of runway, 189' left of centerline, up to 40' AGL/1137' MSL. East-west transmission lines and poles beginning 1925' from departure end of runway, up to 50' AGL/1165' MSL. Multiple trees beginning 659' from departure end of runway, 58' right of centerline, up to 75' AGL/1201' MSL. Tree 5471' from departure end of runway, 1766' left of centerline, 100' AGL/1269' MSL.

BOONE, IA
BOONE MUNI (BNW)
AMDT 5 09015 (FAA)
TAKE-OFF MINIMUMS: **Rwys 2, 20,** NA-Environmental.
NOTE: **Rwy 15,** tree 3565' from departure end of runway, 816' right of centerline, 100' AGL/1259' MSL. **Rwy 33,** tree 1442' from departure end of runway, 631' left of centerline, 100' AGL/1259' MSL. Vehicle on road 561' from departure end of runway, 573' right of centerline, 15' AGL/1174' MSL. Tank 3135' from departure end of runway, 1335' right of centerline, 140' AGL/1287' MSL.

BOONVILLE, MO
JESSE VIERTEL MEMORIAL (VER)
ORIG 07130 (FAA)
NOTE: **Rwy 18,** multiple trees beginning 368' from departure end of runway, 383' left of centerline, up to 80' AGL/761' MSL. Road and vehicle 1232' from departure end of runway, on centerline, 17' AGL/746' MSL. Multiple trees beginning 500' from departure end of runway, 109' right of centerline, up to 80' AGL/786' MSL. **Rwy 36,** multiple trees and pole beginning 701' from departure end of runway, 67' left of centerline, up to 100' AGL/810' MSL. Multiple trees beginning 200' from departure end of runway, 334' right of centerline, up to 80' AGL/794' MSL.

BOWLING GREEN, MO
BOWLING GREEN MUNI (H19)
ORIG 83132 (FA)
TAKE-OFF MINIMUMS: **Rwy 31**, 300-1.

BRANSON, MO
BRANSON (BBG)
ORIG 09127 (FAA)
DEPARTURE PROCEDURE: **Rwy 32,** climb heading 323° to 2000 before turning left.
NOTE: **Rwy 14,** numerous trees beginning 1214' from DER, 4' right of centerline, up to 100' AGL/1449' MSL. **Rwy 32,** numerous trees beginning 77' from DER, 452' left of centerline, up to 100' AGL/1289' MSL.

BROOKFIELD, MO

NORTH CENTRAL MISSOURI RGNL (MO8)
AMDT 1 09351 (FAA)

DEPARTURE PROCEDURE: **Rwy 36,** climb heading 359° to 1300 before turning East.

NOTE: **Rwy 18,** tree 1432' from DER, 397' right of centerline, 100' AGL/869' MSL, pole 887' from DER, 458' left of centerline, 44' AGL/855' MSL. Tree 1356' from DER, 110' left of centerline, 100' AGL/864' MSL. **Rwy 36,** numerous trees beginning 243' from DER 439' left of centerline, up to 100' AGL/890' MSL. Numerous trees beginning 463' from DER, 13' right of centerline, up to 100' AGL/893' MSL. Building 690' from DER, 477' left of centerline, 30' AGL/867' MSL. Pole 1066' from DER, 666' right of centerline 35' AGL/875' MSL.

BURLINGTON, IA

SOUTHEAST IOWA RGNL (BRL)
AMDT 1 92233 (FAA)

TAKE-OFF MINIMUMS: **Rwy 36,** 300-1.

DEPARTURE PROCEDURE: **Rwys 30, 36,** climb runway heading to 1500 before turning.

CABOOL, MO

CABOOL MEMORIAL (TVB)
AMDT 1 90039 (FAA)

TAKE-OFF MINIMUMS: **Rwy 21**, 500-1 or std. with a min. climb of 400' per NM to 1700. **Rwy 3**, 300-1 or std. with a min. climb of 400' per NM to 1500.

CAMERON, MO

CAMERON MEMORIAL (EZZ)
ORIG 10098 (FAA)

NOTE: **Rwy 17,** trees beginning 31' from DER, 287' left of centerline, up to 7' AGL/1024' MSL. Trees beginning 84' from DER, 428' right of centerline, up to 61' AGL/1041' MSL. **Rwy 35,** trees and rising terrain beginning 36' from DER, 113' left of centerline, up to 30' AGL/1077' MSL. Trees and rising terrain beginning 79' from DER, 119' right of centerline, up to 57' AGL/1105' MSL. Buildings and stacks beginning 711' from DER, 619' right of centerline, up to 57' AGL/1082' MSL. Train on railroad tracks 1636' from DER, left and right of centerline, 23' AGL/1085' MSL.

CAMDENTON, MO

CAMDENTON MEMORIAL (H21)
ORIG 84131 (FAA)

TAKE-OFF MINIMUMS: **Rwys 15,33**, 300-1.

CAPE GIRARDEAU, MO

CAPE GIRARDEAU RGNL (CGI)
AMDT 7A 10098 (FAA)

TAKE-OFF MINIMUMS: **Rwy 10,** 300-1 or std. w/ min climb of 230' per NM to 600. **Rwy 20,** 300-1 or std. with a min. climb rate of 265' per NM to 600.

DEPARTURE PROCEDURE: **Rwy 2**, north and west departures (200° CW 035°), climb to 3500 via heading 035° before proceeding on course. **Rwy 28,** climb heading 280° to 1000 before turning northbound.

NOTE: **Rwy 2,** tree 899' from DER, 181' right of centerline, 40' AGL/370' MSL. **Rwy 10,** trees beginning 2576' from DER, 216' right of centerline, up to 97' AGL/476' MSL. Pole 1394' from DER, 802' left of centerline, 42' AGL/381' MSL. **Rwy 20,** trees beginning 178' from DER, 378' left of centerline, up to 92' AGL/531' MSL. Trees beginning 1524' from DER, 389' right of centerline, up to 92' AGL/515' MSL.

CARROLL, IA

ARTHUR N. NEU (CIN)
ORIG 90263 (FAA)

TAKE-OFF MINIMUMS: **Rwys 3, 13, 21, 31,** 300-1.

CARUTHERSVILLE, MO

CARUTHERSVILLE MEMORIAL (M05)
ORIG 03135 (FAA)

TAKE-OFF MINIMUMS: **Rwy 36,** 300-2 or std. with a min. climb of 250' per NM to 600.

NOTE: **Rwy 36,** tower, 6503' from departure end of runway, 534' right of centerline, 202' AGL/470' MSL.

CASSVILLE, MO

CASSVILLE MUNI (94K)
ORIG 10154 (FAA)

NOTE: **Rwy 9,** tank 4668' from DER, 1209' left of centerline, 136' AGL/1616' MSL. Tower 4322' from DER, 1224' left of centerline, 140' AGL/1600' MSL. Powerlines 1530' from DER, on centerline, 75' AGL/1544' MSL.

CEDAR RAPIDS, IA

THE EASTERN IOWA (CID)
AMDT 3 10154 (FAA)

NOTE: **Rwy 8,** plane on taxiway, 8' from DER, 427' left and right of centerline, up to 45' AGL/905' MSL. Windsocks 451' from DER, 186' right of centerline, up to 15' AGL/878' MSL. Buildings 891' from DER, 317' left of centerline, up to 46' AGL/905' MSL. Trees 1350' from DER, 203' left of centerline, up to 100' AGL/898' MSL. **Rwy 13,** vehicle on road, 961' from DER, 709' left of centerline, 15' AGL/874' MSL. **Rwy 26,** fence 598' from DER, 420' right of centerline, 10' AGL/872' MSL. Poles beginning 1338' from DER, 200' right of centerline, up to 29' AGL/895' MSL. **Rwy 31,** vehicles on road beginning 28' from DER, left to right of centerline, up to 17' AGL/876' MSL, tree 3464' from DER, 180' right of centerline, 100' AGL/979' MSL.

CENTERVILLE, IA

CENTERVILLE MUNI (TVK)
ORIG 10154 (FAA)

NOTE: **Rwy 16,** trees beginning 37' from DER, 282' left of centerline, up to 25' AGL/1034' MSL. Trees beginning 86' from DER, 213' right of centerline, up to 20' AGL/1031' MSL.

CHARITON, IA
CHARITON MUNI (CNC)
ORIG 09351 (FAA)
TAKE-OFF MINIMUMS: **Rwy 10,** std. w/ min. climb of 223' per NM to 1700 or 900-2½ for climb in visual conditions.
DEPARTURE PROCEDURE: **Rwy 10,** for climb in visual conditions cross Chariton Muni airport at or above 1800 MSL before proceeding on course.
NOTE: **Rwy 10,** tower 2.62 NM from DER, 2173' left of centerline, 470' AGL/1480' MSL. **Rwy 17,** hangar 13' from DER, 429' left of centerline, 25' AGL/1084' MSL. Vehicle on road beginning 506' from DER, from left to right of centerline, up to 15' AGL/1074' MSL. Tree 2720' from DER, 451' right of centerline, 100' AGL/1159' MSL. **Rwy 35,** vehicle on road 17' from DER, 421' left of centerline, 15' AGL/1054' MSL.

CHARLES CITY, IA
NORTHEAST IOWA RGNL (CCY)
ORIG 09015 (FAA)
TAKE-OFF MINIMUMS: **Rwys 4, 17, 22, 35,** NA-Environmental.
NOTE: **Rwy 12,** trees beginning 1002' from departure end of runway, 351' right of centerline, up to 100' AGL/1209' MSL. **Rwy 30,** trees beginning 1804' from departure end of runway, 621' right of centerline, up to 100' AGL/1229' MSL.

CHEROKEE, IA
CHEROKEE COUNTY RGNL (CKP)
AMDT 3 09127 (FAA)
TAKE-OFF MINIMUMS: **Rwys 1,19,** NA-environmental. **Rwy 36,** 300-1¼ or std. w/ min. climb of 373' per NM to 1600.
DEPARTURE PROCEDURE: **Rwy 18,** climb heading 178° to 1700 before proceeding on course. **Rwy 36,** climb heading 358° to 1900 before proceeding on course.
NOTE: **Rwy 18,** rising terrain, buildings, vehicles on road, poles, signs, trees beginning at DER, 305' left of centerline, up to 65' AGL/1298' MSL. Trains on railroad beginning at DER, 348' right of centerline, up to 23' AGL/1242' MSL. **Rwy 36,** vehicles on road, trees beginning at DER, 416' left of centerline, up to 65' AGL/1284' MSL. Row of trees 726' from DER, from left to right of centerline, up to 65' AGL/1284' MSL. Building 741' from DER, 557' right of centerline, 24' AGL/1239' MSL. Tower 5267' from DER, 382' left of centerline, 160' AGL/1390' MSL. Tower 6206' from DER, 171' right of centerline, 160' AGL/1440' MSL

CHILLICOTHE, MO
CHILLICOTHE MUNI (CHT)
ORIG 09183 (FAA)
TAKE-OFF MINIMUMS: **Rwys 2, 20,** NA-Environmental.
NOTE: **Rwy 14,** trees beginning 287' from DER, 261' left of centerline, up to 150' AGL/884' MSL. Vehicle on road 542' from DER, 454' right of centerline, 15' AGL/779' MSL. Antenna 1338' from DER, 349' left of centerline, 46' AGL/806' MSL. Tree 3217' from DER, 1285' right of centerline, 150' AGL/884' MSL. **Rwy 32,** trees beginning 12' from DER, 63' left of centerline, up to 150' AGL/898' MSL. Pole 142' from DER, 368' left of centerline, 43' AGL/792' MSL. Trees beginning 164' from DER, 129' right of centerline, up to 150' AGL/924' MSL.

CLARINDA, IA
SCHENCK FIELD (ICL)
AMDT 2 88182 (FAA)
TAKE-OFF MINIMUMS: **Rwy 13,** 300-1. **Rwy 31,** 700-2.
DEPARTURE PROCEDURE: **Rwys 2, 13, 20, 31,** climb runway heading to 1700 before turning.

CLARION, IA
CLARION MUNI (CAV)
AMDT 1 10042 (FAA)
NOTE: **Rwy 14,** tree 345' from DER, 551' left of centerline, 100' AGL/1264' MSL. **Rwy 32,** trees beginning 134' from DER, 396' left of centerline, up to 100' AGL/1254' MSL. Vehicle on road 333' from DER, 572' right of centerline, up to 15' AGL/1174' MSL.

CLINTON, IA
CLINTON MUNI (CWI)
AMDT 1 10126 (FAA)
NOTE: **Rwy 3,** trees beginning 34' from DER, 393' left of centerline, up to 20' AGL/711' MSL. Obstruction light on DME 387' from DER, 264' left of centerline, 11' AGL/720' MSL. **Rwy 14,** vehicle on road 56' from DER, 483' right of centerline, 15' AGL/694' MSL. Vehicle on road 391' from DER, 3' left of centerline, 15' AGL/702' MSL. **Rwy 21,** tree 405' from DER, 500' left of centerline, 16' AGL/706' MSL. **Rwy 32,** vehicle on road 38' from DER, 319' left of centerline, 15' AGL/716' MSL. Fence 169' from DER, 192' right of centerline, 8' AGL/706' MSL. Vehicle on road 508' from DER, 8' left of centerline, 15' AGL/718' MSL. Trees beginning 1302' from DER, 448' left of centerline, up to 68' AGL/767' MSL. Antenna on hopper 1315' from DER, 850' left of centerline, 82' AGL/781' MSL.

COLUMBIA, MO
COLUMBIA RGNL (COU)
AMDT 4 92233 (FAA)
TAKE-OFF MINIMUMS: **Rwy 31**, 800-2 or std. with a min. climb of 230' per NM to 1900.
DEPARTURE PROCEDURE: **Rwy 31**, north or east bound, climb to 1900 on runway heading before proceeding on course.

CORNING, IA
CORNING MUNI (CRZ)
AMDT 2 07354 (FAA)
NOTE: **Rwy 18,** road w/ vehicle, 159' from departure end of runway, on centerline, 23' AGL/1262' MSL. Trees beginning 161' from departure end of runway, 110' left of centerline, up to 100 AGL/1329' MSL. **Rwy 36,** trees beginning 945' from departure end of runway, 319' left of centerline, up to 100' AGL/1339' MSL. Tree 1212' from departure end of runway, 653' right of centerline, 100' AGL/1309' MSL.

COUNCIL BLUFFS, IA
COUNCIL BLUFFS MUNI (CBF)
ORIG 08101 (FAA)
TAKE-OFF MINIMUMS: **Rwys 14, 32,** NA-Runway under construction.
NOTE: **Rwy 36,** trees 1196' from departure end of runway, 453' right of centerline, 100' AGL/1279' MSL.

CRESCO, IA
ELLEN CHURCH FIELD (CJJ)
ORIG 88182 (FAA)
DEPARTURE PROCEDURE: **Rwys 15, 33,** climb runway heading to 1700 before turning.

CRESTON, IA
CRESTON MUNI (CSQ)
AMDT 2 07018 (FAA)
TAKE-OFF MINIMUMS: **Rwys 4, 22,** NA-Environmental.
NOTE: **Rwy 16,** multiple trees and terrain beginning 152' from departure end of runway, 128' left of centerline, up to 70' AGL/1360' MSL. Multiple bushes and terrain beginning 91' from departure end of runway, 93' right of centerline, up to 10' AGL/1313' MSL. Pole 242' from departure end of runway, 199' right of centerline, 7' AGL/1301' MSL. **Rwy 34,** terrain 561' from departure end of runway, 17' left of centerline, 1309' MSL. Terrain beginning 169' from departure end of runway, 236' right of centerline, up to 1309' MSL. Road/vehicle 756' from departure end of runway, on centerline, 15' AGL/1314' MSL.

CUBA, MO
CUBA MUNI (UBX)
AMDT 1 83062 (FAA)
TAKE-OFF MINIMUMS: **Rwy 18**, 200-1 or std. with a min. climb of 240' per NM to 1100. **Rwy 36**, 200-1 or std. with a min. climb of 340' per NM to 1200.

DAVENPORT, IA
DAVENPORT MUNI (DVN)
AMDT 1 84271 (FAA)
TAKE-OFF MINIMUMS: **Rwy 3,** 300-1.
DEPARTURE PROCEDURE: **Rwys 15, 21,** climb runway heading to 3000 before turning left.

DECORAH, IA
DECORAH MUNI (DEH)
AMDT 1 08157 (FAA)
DEPARTURE PROCEDURE: **Rwy 29,** Climb heading 294° to 1600 before turning left.
NOTE: **Rwy 11,** terrain beginning 70' from departure end of runway, 44' left of centerline, up to 0' AGL/1199' MSL. Terrain beginning 121' from departure end of runway, 49' right of centerline, up to 0' AGL/1199' MSL. **Rwy 29,** terrain beginning 67' from departure end of runway, 151' left of centerline, up to 0' AGL/1179' MSL. Terrain beginning 119' from departure end of runway, 125' right of centerline, up to 0' AGL/1179' MSL.

DENISON, IA
DENISON MUNI (DNS)
ORIG 08269 (FAA)
TAKE-OFF MINIMUMS: **Rwys 6, 18, 24, 36,** NA-Environmental.
NOTE: **Rwy 12,** trees beginning 10' from departure end of runway, 202' left of centerline, up to 100' AGL/1352' MSL, trees beginning 293' from departure end of runway, 190' right of centerline, up to 100' AGL/1352' MSL.

DES MOINES, IA
DES MOINES INTL (DSM)
AMDT 10 03135 (FAA)
NOTE: **Rwy 5,** tree 1057' from departure end of runway, 644' left of centerline, 69' AGL/1004' MSL. Tree 2398' from departure end of runway, 567' right of centerline, 89' AGL/1024' MSL. Tree 1701' from departure end of runway, 564' left of centerline, 70' AGL/1005' MSL. Tree 3176' from departure end of runway, 425' right of centerline, 106' AGL/1041' MSL. Tree 2610' from departure end of runway, 774' right of centerline, 91' AGL/1026' MSL. Pole 1202' from departure end of runway, 500' left of centerline, 55' AGL/990' MSL. Tree 1541' from departure end of runway, 390' left of centerline, 54' AGL/989' MSL. Pole 2281' from departure end of runway, 365' right of centerline, 71' AGL/1001' MSL. Pole 2306' from departure end of runway, 371' right of centerline, 66' AGL/1001' MSL. Tree 2306' from departure end of runway, 371' left of centerline, 59' AGL/994' MSL. Tree 3754' from departure end of runway, 270' left of centerline, 96' AGL/1031' MSL. Obstruction light 191' from departure end of runway, 253' left of centerline, 6' AGL/941' MSL. **Rwy 13,** tree 727' from departure end of runway, 619' right of centerline, 40' AGL/ 997' MSL. Tree 1093' from departure end of runway, 690' right of centerline, 46' AGL/1003' MSL. Tree 799' from departure end of runway, 598' right of centerline, 32' AGL/989' MSL. Tree 1266' from departure end of runway, 652' right of centerline, 43' AGL/1000' MSL. Tree 1427' from departure end of runway, 830' left of centerline, 45' AGL/1002' MSL. Tree 1793' from departure end of runway, 794' right of centerline, 48' AGL/1005' MSL. **Rwy 31,** tree 2492' from departure end of runway, 912' right of centerline, 66' AGL/977' MSL.

DEXTER, MO
DEXTER MUNI (DXE)
AMDT 3 08213 (FAA)
TAKE-OFF MINIMUMS: **Rwy 36**, std. w/ min. climb of 251' per NM to 1100 or 900-2½ for climb in visual conditions.
DEPARTURE PROCEDURE: **Rwy 36,** for climb in visual conditions: Cross Dexter Muni airport at or above 1100 MSL before proceding on course.
NOTE: **Rwy 36,** trees and wind sock beginning 144' from departure end of runway, 128' right of centerline, up to 87' AGL/399' MSL. Trees beginning 2295' from departure end of runway, 169' right of centerline, up to 78' AGL/388' MSL. Trees beginning 2342' from departure end of runway, 164' left of centerline, up to 74' AGL/387' MSL.

DUBUQUE, IA
DUBUQUE RGNL (DBQ)
ORIG 06271 (FAA)
TAKE-OFF MINIMUMS: **Rwy 13,** 200-1¼ or std. w/ min. climb of 226' per NM to 1300, or alternatively, w/ standard takeoff minimums and a normal 200'/NM climb gradient, takeoff must occur no later than 1700' prior to departure end of runway.
NOTE: **Rwy 13,** multiple trees and poles beginning 2916' from departure end of runway, 20' left of centerline, up to 74' AGL/1185' MSL. Multiple trees and poles beginning 4857' from departure end of runway, 559' right of centerline, up to 68' AGL/1227' MSL. **Rwy 18,** elevator 3457' from departure endof runway, 242' left of centerline, 80' AGL/1150' MSL. Tree 1987' from departure end of runway, 938' right of centerline, 77' AGL/1088' MSL. **Rwy 31,** tower and multiple trees beginning 2427' from departure end of runway, 490' left of centerline, up to 85' AGL/1168' MSL.

EAGLE GROVE, IA
EAGLE GROVE MUNI (EAG)
AMDT 3 10042 (FAA)
TAKE-OFF MINIMUMS: **Rwys 1, 19,** NA-Enviromental.
NOTE: **Rwy 13,** vehicle on road 520' from DER, 495' left of centerline, 15' AGL/1154' MSL. Train on tracks, 493' from DER, 626' left of centerline, 23' AGL/1152' MSL. Trees beginning 4352' from DER, 1120' left of centerline, up to 100' AGL/1239' MSL. **Rwy 31,** vehicle on road abeam DER, 281' left of centerline, 15' AGL/1154' MSL.

EMMETSBURG, IA
EMMETSBURG MUNI (EGQ)
AMDT 1 10042 (FAA)
TAKE-OFF MINIMUMS: **Rwys 4, 22, 17, 35,** NA-Enviromental.
NOTE: Rwy 13, trees beginning 754' from DER, 663' right of centerline, up to 45' AGL/1254' MSL. **Rwy 31,** trees beginning 392' from DER, 280' left of centerline, up to 45' AGL/1254' MSL. Trees beginning 1001' from DER, 393' right of centerline, up to 45' AGL/1254' MSL.

EXCELSIOR SPRINGS, MO
EXCELSIOR SPRINGS MEMORIAL (3EX)
ORIG 80360 (FAA)
DEPARTURE PROCEDURE: **Rwys 1, 19**, eastbound departures (010° CW 190°) climb runway heading to 1850 before turning.

FAIRFIELD, IA
FAIRFIELD MUNI (FFL)
ORIG 07074 (FAA)
TAKE-OFF MINIMUMS: **Rwys 8, 26,** NA-environmental

FARMINGTON, MO
FARMINGTON RGNL (FAM)
AMDT 1 82273 (FAA)
DEPARTURE PROCEDURE: **Rwy 20**, north and west departures (200° CW 020°) climb to 2100 via runway heading before proceeding on course.

FESTUS, MO
FESTUS MEMORIAL (FES)
AMDT 1 90039 (FAA)
TAKE-OFF MINIMUMS: **Rwy 36**, 700-1 or std. with a min. climb of 400' per NM to 700.
DEPARTURE PROCEDURE: **Rwys 18, 36**, east departures, climb runway heading to 1500 before turning on course.

FOREST CITY, IA
FOREST CITY MUNI (FXY)
AMDT 2 10042 (FAA)
TAKE-OFF MINIMUMS: **Rwy 33,** 300-2¼ or std. w/ a min. climb of 242' per NM to 1700.
DEPARTURE PROCEDURE: **Rwy 33,** climb heading 332° to 1800 before turning right.
NOTE: **Rwy 9,** trees beginning 4' from DER, 106' right of centerline, up to 70' AGL/1289' MSL. Trees beginning 551' from DER, 382' left of centerline, up to 70' AGL/1269' MSL. **Rwy 15,** trees beginning 27' from DER, 345' left of centerline, up to 70' AGL/1256' MSL. Posts beginning 7' from DER, 142' right of centerline, up to 10' AGL/1209' MSL. **Rwy 27,** train 266' from DER, left and right of centerline, up to 23' AGL/1252' MSL. **Rwy 33,** vehicles on road beginning 344' from DER, left and right of centerline, up to 1223' MSL. Building 182' from DER, 483' left of centerline, 24' AGL/1224' MSL. Electrical systems beginning 250' from DER, 441' left of centerline, up to 47' AGL/1247' MSL. Trees beginning 429' from DER, 26' left of centerline, up to 70' AGL/1235' MSL.

FORT DODGE, IA
FORT DODGE RGNL (FOD)
AMDT 1 09351 (FAA)
DEPARTURE PROCEDURE: **Rwy 24,** Climb heading 243° to 1700 before turning south.
NOTE: **Rwy 6,** trees beginning 106' from DER, 284' left of centerline, up to16' AGL/1166' MSL. Trees beginning 1138' from DER, 665' left of centerline, up to 76' AGL/1226' MSL. **Rwy 12,** pole beginning 431' from DER, 504' left of centerline, 31' AGL/1171' MSL. Trees beginning 456' from DER, 481' left of centerline, up to 39' AGL/1179' MSL. Building 592' from DER, 484' left of centerline, 24' AGL/1164' MSL. Poles beginning 1037' from DER, 306' right of centerline, up to 41' AGL/1171' MSL. Trees beginning 1227' from DER, 540' right of centerline, up to 68' AGL/1190' MSL. Feed drop 1901' from DER, 774' right of centerline, 84' AGL/1204' MSL. **Rwy 24,** sign 54' from DER, 253' left of centerline, 13' AGL/1083' MSL. Sign 57' from DER, 245' right of centerline, up to 15' AGL/1085' MSL. Trees beginning 177' from DER, 495' right of centerline, up to 44' AGL/1114' MSL. **Rwy 30,** trees beginning 71' from DER, left and right of centerline, up to 67' AGL/1167' MSL. Poles beginning 211' from DER, 421' left of centerline, up to 45' AGL/1135' MSL. Poles beginning 878' from DER, 54' right of centerline, up to 39' AGL/1139' MSL.

FREDERICKTOWN, MO
FREDERICKTOWN RGNL (H88)
ORIG 85213 (FAA)
TAKE-OFF MINIMUMS: **Rwys 1, 19**, 400-2 or std. with a min. climb of 275' per NM to 1300.

FULTON, MO
ELTON HENSLEY MEMORIAL (FTT)
AMDT 1 09071 (FAA)
DEPARTURE PROCEDURE: **Rwy 36,** Climb heading 001° to 1400 before turning right.
NOTE: **Rwy 18,** tree 1506' from DER, 809' right of centerline, 100' AGL/989' MSL. **Rwy 36,** tree 1809' from DER, 272' right of centerline, 46' AGL/923' MSL.

GRINNELL, IA
GRINNELL RGNL (GGI)
AMDT 1 08157 (FAA)
NOTE: **Rwy 13,** road plus vehicles beginning 164' from departure end of runway, 497' left of centerline, 15' AGL/1024' MSL. Trees beginning 958' from departure end of runway, 324' left of centerline, up to 50' AGL/1059' MSL. **Rwy 31,** tree 681' from departure end of runway, 589' right of centerline, up to 75' AGL/1075' MSL. Tree 716' from departure end of runway, 610' left of centerline, up to 50' AGL/1009' MSL. Road plus vehicle beginning 22' from departure end of runway, 215' right of centerline, 15' AGL/995' MSL. Multiple poles and buildings beginning 492' from departure end of runway, 249' right of centerline, up to 23' AGL/1032' MSL.

GUTHRIE CENTER, IA
GUTHRIE COUNTY RGNL (GCT)
ORIG 10126 (FAA)
NOTE: **Rwy 18,** vehicle on road 599' from DER, 9' left of centerline, 15' AGL/1234' MSL. Tree beginning 1083' from DER, 432' right of centerline, 100' AGL/1319' MSL. Tree beginning 1147' from DER, 141' left of center, 100' AGL/1319' MSL. **Rwy 36,** tree beginning 1609' from DER, 432' right of centerline, 100' AGL/1319' MSL. Tree beginning 604' from DER, 240' left of centerline, 100' AGL/1319' MSL.

HAMPTON, IA
HAMPTON MUNI (HPT)
AMDT 3 95145 (FAA)
TAKE-OFF MINIMUMS: **Rwy 17,** 400-1. **Rwy 35,** 300-1.

HANNIBAL, MO
HANNIBAL RGNL (HAE)
ORIG 09127 (FAA)
NOTE: **Rwy 17,** trees beginning 15' from DER, 205' right of centerline, up to 80' AGL/819' MSL. **Rwy 35,** trees beginning 377' from DER, 90' left of centerline, up to 60' AGL/809' MSL. Trees beginning 1870' from DER, 103' right of centerline, up to 66' AGL/814' MSL.

HARLAN, IA
HARLAN MUNI (HNR)
ORIG 90179 (FAA)
TAKE-OFF MINIMUMS: **Rwys 3, 15, 21, 33,** 300-1.

HARRISONVILLE, MO
LAWRENCE SMITH MEMORIAL (LRY)
ORIG 08045 (FAA)
TAKE-OFF MINIMUMS: **Rwy 35,** 300-1¾ or std. w/ min climb of 346' per NM to 1300.
NOTES: **Rwy 17,** vehicle on road 660' from departure end of runway, 618' left of centerline, 15' AGL/914' MSL. Tree 26' from departure end of runway, 448' left of centerline, 10' AGL/889' MSL. Multiple trees beginning 178' from departure end of runway, on centerline, up to 88' AGL/937' MSL. Multiple trees beginning 1271' from departure end of runway, 277' left of centerline, up to 53'AGL/932' MSL. Multiple trees beginning 1722' from departure end of runway, 500' right of centerline, up to 100' AGL/959' MSL. **Rwy 35,** Multiple trees beginning 69' from departure end of runway, 439' left of centerline, up to 57' AGL/984' MSL. Vehicle on road 620' from departure end of runway, on centerline, up to 15' AGL/934' MSL. Multiple trees beginning 572' from departure end of runway, 130' right of centerline, up to 69' AGL/987' MSL. Multiple trees beginning 2132' from departure end of runway, 103' right of centerline, up to 85' AGL/1034' MSL. Multiple trees beginning 3635' from departure end of runway, 877' right of centerline up to 100' AGL/1059' MSL. Multiple trees beginning 3819' from departure end of runway, 280' left of centerline, up to 100' AGL/1099' MSL. Trees beginning 5443' from departure end of runway, 1738' left of centerline, up to 100' AGL/1079' MSL. Tank 1.5 NM from departure end of runway, 1141' right of centerline, 203' AGL/1153' MSL.

HIGGINSVILLE, MO
HIGGINSVILLE INDUSTRIAL MUNI (HIG)
ORIG 06271 (FAA)
NOTE: **Rwy 16,** multiple trees beginning 87' from departure end of runway, 389' right of centerline, up to 100' AGL/879' MSL. Multiple trees beginning 472' from departure end of runway, 313' left of centerline, up to 100' AGL/889' MSL. Multiple trees beginning 626' from departure end of runway, 472' left of centerline, up to 75' AGL/854' MSL. **Rwy 34,** multiple trees beginning 23' from departure end of runway, 155' right of centerline, up to 100' AGL/949' MSL. Multiple trees beginning 1860' from departure end of runway, 76' right of centerline, up to 100' AGL/919' MSL. Road 644' from departure end of runway, on centerline, 15' AGL/864' MSL.

INDEPENDENCE, IA
INDEPENDENCE MUNI (IIB)
AMDT 3 88126 (FAA)
TAKE-OFF MINIMUMS: **Rwy 17,** IFR take-off NA.
DEPARTURE PROCEDURE: **Rwy 35,** climb runway heading to 4000 before turning.

IOWA CITY, IA

IOWA CITY MUNI (IOW)
AMDT 3A 08185 (FAA)

TAKE-OFF MINIMUMS: **Rwy 25,** 200-1½ or std. w/ min. climb of 269' per NM to 900. **Rwy 30,** 300-2 or std. w/ min. climb of 374' per NM to 1100.

DEPARTURE PROCEDURE: **Rwy7,** climbing right turn heading 180° and IOW VORTAC R-057 to IOW VORTAC.

NOTE: **Rwy 7,** multiple trees beginning 145' from departure end of runway, 199' left of centerline up to 38' AGL/802' MSL. Road, multiple trees and poles beginning 155' from departure end of runway 4' right of centerline, up to 16' AGL/721' MSL. **Rwy 12,** multiple trees beginning 227' from departure end of runway, 270' right of centerline up to 20' AGL/737' MSL. Light pole 850' from departure end of runway, 142' right of centerline, 33' AGL/681' MSL. Railroad 1002' from departure end of runway, 6' left of centerline, 25' AGL/675' MSL. Road 587' from departure end of runway, 303' left of centerline, 15' AGL/666' MSL. Obstruction light on building 861' from departure end of runway, 315' left of centerline, 32' AGL/682' MSL. Trees beginning 255' from departure end of runway, 464' left of centerline, 50' AGL/699' MSL. **Rwy 25,** tree 1753' from departure end of runway, 368' right of centerline, 77' AGL/775' MSL. Sign 2233' from departure end of runway, 418' right of centerline, 25' AGL/764' MSL. Obstruction light pole 1723' from departure end of runway, 435' right of centerline, 32' AGL/750' MSL. Building 3654' from departure end of runway, 1034' right of centerline, 31' AGL/768' MSL. Fence 1897' from departure end of runway, 423' left of centerline, 15' AGL/734' MSL. Multiple trees, signs, and obstruction light poles, beginning 2696' from departure end of runway, 343' left of centerline up to 51' AGL/843' MSL. Power pole 2464' from departure end of runway, 248' right of centerline, 39' AGL/780' MSL. **Rwy 30,** Multiple trees, obstruction light poles, and towers beginning 1115' from departure end of runway, 12' right of centerline up to 258' AGL/936' MSL. Multiple trees and antenna beginning 1662' from departure end of runway, 195' left of centerline, up to 44' AGL/786' MSL.

IOWA FALLS, IA

IOWA FALLS MUNI (IFA)
ORIG 09071 (FAA)

NOTE: **Rwy 13,** multiple trees and buildings beginning 1092' from DER, 349' left of centerline, up to 100' AGL/1239' MSL. **Rwy 31,** multiple trees and buildings beginning 1023' from DER, 750' left of centerline, up to 100' AGL/1259' MSL.

JEFFERSON, IA

JEFFERSON MUNI (EFW)
AMDT 2 95089 (FAA)

TAKE-OFF MINIMUMS: **Rwy 32,** 400-2.

JEFFERSON CITY, MO

JEFFERSON CITY MEMORIAL (JEF)
AMDT 7 07354 (FAA)

TAKE-OFF MINIMUMS: **Rwy 9,** 300-1¾. **Rwy 27,** 300-1½ or std. w/ min. climb of 337' per NM to 900.

DEPARTURE PROCEDURE: **Rwy 9,** climb heading 088° to 1200 before proceeding on course. **Rwy 12,** climb heading 120° to 1100 before proceeding on course. **Rwy 27,** climb heading 268° to 1100 before proceeding on course. **Rwy 30,** climb heading 300° to 1000 before proceeding on course.

NOTE: **Rwy 9,** glideslope antenna 1101' from departure end of runway, 598' right of centerline, 31' AGL/577' MSL. Trees beginning 4022' from departure end of runway, 1487' left to 1110' right of centerline, up to 100' AGL/839' MSL. **Rwy 12,** trees beginning 2134' from departure end of runway, 980' left of centerline, up to 56' AGL/603' MSL. **Rwy 27,** hangar and trees beginning 600' from departure end of runway, 199' right of centerline, up to 100' AGL/739' MSL. Antenna on bridge, tower, water treatment plant, and trees beginning 94' from departure end of runway, 113' left of centerliine, up to 100' AGL/759' MSL. **Rwy 30,** light on DME, sign, tower, poles, and trees beginning 617' from departure end of runway, 216' left of centerline, up to 109' AGL/649' MSL. Vehicles on road, pole and trees beginning 397' from departure end of runway, 265' right of centerline, up to 133' AGL/681' MSL.

JOPLIN, MO

JOPLIN RGNL (JLN)
AMDT 4 05244 (FAA)

TAKE-OFF MINIMUMS: **Rwy 18,** std. with a min. climb of 328' per NM to 2500, or 1500-3 for climb in visual conditions. **Rwy 23,** std. with a min. climb of 340' per NM to 2500, or 1500-3 for climb in visual conditions.

DEPARTURE PROCEDURE: **Rwy 13,** climb via heading 134° to 2500 before proceeding on course. **Rwy 18,** climb via heading 178° to 2500, or for climb in visual conditions: cross departure end of runway at or above 2300 before proceeding on course. **Rwy 23,** climb via heading 226° to 2500, or for climb in visual conditions: cross departure end of runway at or above 2300 before proceeding on course.

NOTE: **Rwy 5,** multiple trees beginning 1250' from departure end of runway, 277' left to 223' right of centerline, up to 60' AGL/1050' MSL. **Rwy 13,** multiple trees beginning 475' from departure end of runway, 693' left to 1726' right of centerline, up to 100' AGL/1189' MSL. **Rwy 18,** obstruction light 1161' from departure end of runway, 265' right of centerline, 32' AGL/1007' MSL. **Rwy 23,** multiple trees beginning 623' from departure end of runway, 267' left of 187' right of centerline, up to 70' AGL/1032' MSL. **Rwy 31,** multiple trees beginning 1141' from departure end of runway, 730' left of centerline, up to 60' AGL/994' MSL.

KAISER/LAKE OZARK, MO

LEE C. FINE MEMORIAL (AIZ)
AMDT 1 06271 (FAA)

NOTE: **Rwy 3,** multiple trees beginning 12' from departure end of runway, 420' left of centerline, up to 37' AGL/906' MSL. Tree 338' from departure end of runway, 481' right of centerline, 44' AGL/913' MSL. **Rwy 21,** multiple trees beginniing 266' from departure end of runway, 395' left of centerline, up to 72' AGL/935' MSL. Multiple trees beginning 235' from departure end of runway, 468' right of centerline, up to 82' AGL/945' MSL.

KANSAS CITY, MO

CHARLES B. WHEELER DOWNTOWN (MKC)
AMDT 2 05300 (FAA)

TAKE-OFF MINIMUMS: **Rwy 1,** 400-2 ¼ or std. with a min. climb of 335' per NM to 2000. **Rwy 3,** 400-2½ or std. with a min. climb of 235' per NM to 1900. **Rwy 19,** 1300-3 or std. with a min. climb of 669' per NM to 2500. **Rwy 21,** 200-1¾ or std. with a min. climb of 238' per NM to 1100.

DEPARTURE PROCEDURE: **Rwy 1,** climb via heading 008° to 2000 before proceeding on course. **Rwy 3,** climb via heading 033° to 1900 before proceeding on course. **Rwy 19,** climb via heading 188° to 2500 before proceeding on course. **Rwy 21,** climb via heading 213° to 1100 before proceeding on course.

NOTE: **Rwy 1,** multiple roads, trees, buildings and towers beginning at departure end of runway, 135' left of centerline, up to 100' AGL/1079' MSL. Obstruction light on elevator 3663' from departure end of runway, 1231' right of centerline, 172' AGL/912' MSL. Tree 1.7 NM from departure end of runway, 1564' left of centerline, 100' AGL/1029' MSL. **Rwy 3,** multiple roads, railroads, poles, buildings, and obstruction lights beginning 40' from departure end of runway, 240' right of centerline, up to 94' AGL/853' MSL. Obstruction light on elevator 829' from departure end of runway 478' right of centerline, 125' AGL/865' MSL. Crane T 2.1 NM from departure end of runway, 3151' right of centerline, 296' AGL/1110' MSL. **Rwy 19,** multiple trees, towers, buildings, and obstruction lights beginning 282' from departure end of runway, 279' right of centerline, up to 291' AGL/1251' MSL, tower 2.5 NM from departure end of runway, 3165' left of centerline, 1168' AGL/2049' MSL. **Rwy 21,** multiple bridge, levee, trees, cranes, towers, and buildings beginning 205' from departure end of runway, 476' right of centerline, up to 118' AGL/858' MSL, obstruction light on elevator 5178' from departure end of runway, 803' left of centerline, 148' AGL/896' MSL, stack 1.3 NM from departure end of runway, 589' left of centerline, 198' AGL/948' MSL.

KANSAS CITY INTL (MCI)
ORIG 05300 (FAA)

NOTE: **Rwy 1R,** tree 1653' from departure end of runway, 661' left of centerline, 60' AGL/1019' MSL. **Rwy 9,** tree 4544' from departure end of runway, 638' right of centerline, 100' AGL/1159' MSL. **Rwy 27,** trees beginning 1066' from departure end of runway, across centerline, up to 86' AGL/1095' MSL.

KENNETT, MO

KENNETT MEMORIAL (TKX)
AMDT 1 05356 (FAA)

NOTE: **Rwy 2,** tree 1869' from departure end of runway, 637' right of centerline, 78' AGL/338' MSL. Tree 1919' from departure end of runway, 648' right of centerline, 78' AGL/337' MSL. **Rwy 20,** tree 2018' from departure end of runway, 75' left of centerline, 65' AGL/320' MSL. Tree 1938' from departure end of runway, 297' left of centelrine, 69' AGL/328' MSL. Dead tree 1057' from departure end of runway, 324' right of centerline, 46' AGL/300' MSL. Treeline 1083' from departure end of runway, 408' right of centerline, 44' AGL/298' MSL. Treeline 1085' from departure end of runway, 420' right of centerline, 45' AGL/299' MSL.

KEOKUK, IA

KEOKUK MUNI (EOK)
ORIG 06271 (FAA)

NOTE: **Rwy 8,** tree 79' from departure end of runway, 513' right of centerline, 26' AGL/695' MSL. Fence and trees 102' from departure end of runway, 298' left of centerline, 37' AGL/706' MSL. **Rwy 14,** multiple trees 200' from departure end of runway, 156' left of centerline, 65' AGL/704' MSL. Multiple trees 172' from departure end of runway, 92' right of centerline, 70' AGL/739' MSL. **Rwy 26,** tree 298' from departure end of runway, 496' left of centerline, 56' AGL/695' MSL. Tank and trees 351' from departure end of runway, 508' right of centerline, 111' AGL/790' MSL. **Rwy 32,** multiple trees 303' from departure end of runway, 243' left of centerline 56' AGL/725' MSL. Hanger and tree 281' from departure end of runway, 442' right of centerline, 61' AGL/730' MSL.

KIRKSVILLE, MO

KIRKSVILLE RGNL (IRK)
ORIG 07186 (FAA)

TAKE-OFF MINIMUMS: **Rwys 9, 27,** NA-turf runways.

NOTE: **Rwy 18,** multiple trees beginning 986' from departure end of runway, 278' left of centerline, up to 44' AGL/1023' MSL. **Rwy 36,** multiple trees and poles beginning 935' from departure end of runway, 179' right of centerline, up to 54' AGL/1033' MSL. Obstruction light on DME antenna 649' from departure end of runway, 269' right of centerline, 7' AGL/986' MSL. Truck on road beginning 1081' from departure end of runway, 785' right of centerline, 17' AGL/996' MSL. Tree 326' from departure end of runway, 473' left of centerline, 17' AGL/976' MSL.

KNOXVILLE, IA
KNOXVILLE (OXV)
ORIG 10098 (FAA)
NOTE: **Rwy 15,** vehicle and road beginning 49' from DER, 295' left of centerline, up to 15' AGL/937' MSL. Trees beginning 387' from DER, 389' right of centerline, up to 100' AGL/1029' MSL. Poles beginning 407' from DER, 224' left of centerline, up to 61' AGL/962' MSL. Buildings beginning 506' from DER, 406' right of centerline, up to 28' AGL/948' MSL. Trees beginning 685' from DER, 396' left of centerline, up to 100' AGL/1029' MSL. **Rwy 33,** trees beginning 33' from DER, 440' left of centerline, up to 73' AGL/963' MSL. Trees beginning 39' from DER, 465' right of centerline, up to 100' AGL/1029' MSL. Fence beginning 86' from DER, 350' right of centerline, up to 9' AGL/930' MSL. Vehicle and road beginning 158' from DER, 490' right of centerline, up to 15' AGL/931' MSL.

LAMAR, MO
LAMAR MUNI (LLU)
ORIG 08101 (FAA)
NOTE: **Rwy 3,** Road/Vehicle 201' from departure end of runway, 512' left of centerline, 15' AGL/1014' MSL. Road/Vehicle 385' from departure end of runway, 158' left of centerline, 15' AGL/1014' MSL. School 534' from departure end of runway, 386' right of centerline, 16' AGL/1015' MSL. **Rwy 21,** Road/Vehicle 274' from departure end of runway, 387' left of centerline, 15' AGL/1024' MSL.

LE MARS, IA
LE MARS MUNI (LRJ)
AMDT 1A 07283 (FAA)
DEPARTURE PROCEDURE: **Rwy 18,** turn right, heading 270°, climb to 3500 before turning on course. **Rwy 36,** climb to 3500 before turning on course.
NOTE: **Rwy 18,** vehicle on road, 293' from departure end of runway, 292' left of centerline, 17' AGL/1216' MSL.

LEBANON, MO
FLOYD W JONES LEBANON (LBO)
ORIG 10154 (FAA)
TAKE-OFF MINIMUMS: **Rwy 36,** 300-1¼ or std. w/ min. climb of 245' per NM to 1600', or alternatively, with standard take-off minimums and a normal 200' per NM climb gradient, take-off must occur no later than 2000' prior to DER.
NOTE: **Rwy 18,** multiple trees beginning 49' from DER, 388' right of centerline, up to 88' AGL/1398' MSL. Pole 440' from DER, 409' right of centerline, up to 44' AGL/1334' MSL. **Rwy 36,** multiple poles and trees beginning 151' from DER, 366' left of centerline, up to 72' AGL/1372' MSL. Multiple trees beginning 679' from DER, 504' right of centerline, up to 67' AGL/1367' MSL. Tower 5528' from DER, 186' right of centerline, up to 182' AGL/1472' MSL.

LEE'S SUMMIT, MO
LEE'S SUMMIT MUNI (LXT)
ORIG 07242 (FAA)
NOTE: **Rwy 18,** multiple trees beginning 13' from departure end of runway, 116' left of centerline, up to 63' AGL/1062' MSL. **Rwy 11,** building 140' from departure end of runway, 388' left of centerline, 24' AGL/1023' MSL. Multiple buildings 169' from departure end of runway, 334' right of centerline, 26' AGL/1019' MSL. Multiple trees beginning 233' from departure end of runway, 182' left of centerline, up to 40' AGL/1039' MSL. **Rwy 29,** multiple antennas and poles 402' from departure end of runway, 408' right of centerline, up to 35' AGL/1024' MSL. Tank 344' from departure end of runway, 419' right of centerline, 13' AGL/1002' MSL. Multiple trees beginning 648' from departure end of runway, 73' left of centerline, up to 67' AGL/1036' MSL. **Rwy 36,** pole 77' from departure end of runway, 316' right of centerline, 11' AGL/1010' MSL. Post 39' from departure end of runway, 461' right of centerline, 8' AGL/1007' MSL. Multiple trees beginning 206' from departure end of runway, 241' right of centerline, up to 39' AGL/1028' MSL. Multiple trees beginning 241' from departure end of runway, 93' left of centerline, up to 36' AGL/1015' MSL.

LEXINGTON, MO
LEXINGTON MUNI (4K3)
TAKE-OFF MINIMUMS: **Rwys 13, 18, 31, 36,** std. except NA at night. **Rwy 4**, 300-1 or std. with a min. climb of 220' per NM to 800.

MALDEN, MO
MALDEN RGNL (MAW)
ORIG 09295 (FAA)
DEPARTURE PROCEDURE: **Rwy 32,** climb heading 317° to 900 before turning left.
NOTE: **Rwy 14,** trees 1619' from DER, 856' right of centerline, 100' AGL/394' MSL. **Rwy 18,** trees 2744' from DER, 996' left of centerline, 100' AGL/394' MSL. Trees 2766' from DER, 1042' right of centerline, 100' AGL/394' MSL. **Rwy 36,** trees 2841' from DER, 1157' left of centerline, 100' AGL/399' MSL.

MAPLETON, IA
JAMES G. WHITING MEMORIAL FIELD (MEY)
AMDT 1 10042 (FAA)
TAKE-OFF MINIMUMS: **Rwy 2,** 400-2¾ or std. w/ min. climb of 417' per NM to 1700. **Rwy 20,** 500-2¾ or std. w/ a min. climb of 249' per NM to 1700.
DEPARTURE PROCEDURE: **Rwy 2,** climb heading 019° to 1700 before turning left. **Rwy 20,** climb heading 199° to 1700 before turning left.
NOTE: **Rwy 2,** tree 5817' from DER, 748' left of centerline, 100' AGL/1419' MSL.

MAQUOKETA, IA

MAQUOKETA MUNI (OQW)
AMDT 1 10154 (FAA)

NOTE: **Rwy 15,** terrain beginning 175' from DER, 59' right of centerline, up to 824' MSL. Trees beginning 2209' from DER, 222' right of centerline, up to 50' AGL/ 889' MSL. Terrain beginning 94' from DER, 70' left of centerline, up to 745' MSL. **Rwy 33,** multiple power lines beginning 992' from DER, left and right of centerline, up to 50' AGL/829' MSL. Trees beginning 1423' from DER, 607' right of centerline, up to 50' AGL/909' MSL. Terrain beginning 1030' from DER, 655' right of centerline, up to 909' MSL.

MARSHALL, MO

MARSHALL MEMORIAL MUNI (MHL)
ORIG 05356 (FAA)

TAKE-OFF MINIMUMS: **Rwy 18,** std. with a min. climb of 284' per NM to 2100, or 1300-3 for climb in visual conditions. **Rwy 27,** std. with a min. climb of 300' per NM to 2100, or 1300-2½ for climb in visual conditions. **Rwy 36,** std. with a min. climb of 263' per NM to 1500, or 1300-3 for climb in visual conditions.

DEPARTURE PROCEDURE: **Rwys 18, 27, 36,** for climb in visual conditions: Cross Marshall Memorial Muni airport at or above 1900 MSL before proceeding on course.

NOTE: **Rwy 36,** tower 319' from departure end of runway, 483' right of centerline, 53' AGL/817' MSL. Tower 1.9 NM from departure end of runway, 1.1 NM left of centerline, 382' AGL/1162' MSL.

MARYVILLE, MO

NORTHWEST MISSOURI RGNL (EVU)
AMDT 3 09183 (FAA)

TAKE-OFF MINIMUMS: **Rwy 36**, std. w/ min. climb of 260' per NM to 2000 or 1100-2½ for climb in visual conditions.

DEPARTURE PROCEDURE: **Rwy 32,** climb via heading 323° to 1800 before turning right. **Rwy 36,** for climb in visual conditions cross Northwest Missouri Rgnl airport at or above 2100 MSL before proceeding on course.

NOTE: **Rwy 32,** tree 436' from DER, 321' left of centerline, 58' AGL/1156' MSL.

MEXICO, MO

MEXICO MEMORIAL (MYJ)
ORIG 04050 (FAA)

TAKE-OFF MINIMUMS: **Rwy 24,** std. with a min. climb of 230' per NM to 2200, or 900-2½ for climb in visual conditions. **Rwy 36,** NA, obstacles.

DEPARTURE PROCEDURE: **Rwy 24,** for climb in visual conditions: cross Mexico Memorial Airport at or above 1700.

NOTE: **Rwy 6,** multiple trees and antennas beginning 60' from departure end of runway, left and right of centerline, up to 100' AGL/902' MSL.

MILFORD, IA

FULLER (4D8)

TAKE-OFF MINIMUMS: **Rwys 9, 18, 36,** 300-1. **Rwy 27,** 600-2.

DEPARTURE PROCEDURE: **Rwys 9, 18, 36,** climb runway heading to 2000 before turning.

MONETT, MO

MONETT MUNI (HFJ)
ORIG 07018 (FAA)

NOTE: **Rwy 18,** multiple trees and fence beginning 2' from departure end of runway, 437' left of centerline, up to 39' AGL/1340' MSL. Multiple trees 1107' from departure end of runway, 293' right of centerline, up to 27' AGL/ 1342' MSL. **Rwy 36,** multiple trees, antennas, buildings, light poles and hangar beginning 24' from departure end of runway, 399' right of centerline, up to 60' AGL/1379' MSL. Trees 1006' from departure end of runway, 521' left of centerline, 54' AGL/1353' MSL.

MONTICELLO, IA

MONTICELLO RGNL (MXO)
AMDT 4 01361 (FAA)

NOTE: **Rwy 15,** 969' MSL tree 2849' from departure end of runway, 60' right of centerline.

MONTICELLO, MO

LEWIS COUNTY RGNL (6M6)
ORIG 06271 (FAA)

NOTE: **Rwy 36,** tree 2609' from departure end of runway, 980' right of centerline, 45' AGL/741' MSL.

MOSBY, MO

MIDWEST NATIONAL AIR CENTER (GPH)
AMDT 1 07354 (FAA)

NOTE: **Rwy 18,** multiple trees beginning 1562' from departure end of runway, 16' right of centerline, up to 100' AGL/861' MSL. Multiple trees beginning 1278' from departure end of runway, 46' left of centerline, up to 100' AGL/859' MSL. **Rwy 36,** multiple trees beginning 2224' from departure end of runway, 57' right of centerline, up to 100' AGL/889' MSL. Multiple trees beginning 2302' from departure end of runway, 231' left of centerline, up to 100' AGL/916' MSL.

MOUNT PLEASANT, IA

MOUNT PLEASANT MUNI (MPZ)
AMDT 1 99026 (FAA)

TAKE-OFF MINIMUMS: **Rwys 3, 21,** 300-1. **Rwy 33,** 500-2 or std. with a min. climb of 280' per NM to 1400.

MOUNTAIN GROVE, MO

MOUNTAIN GROVE MEMORIAL (1MO)
AMDT 1 10070 (FAA)

TAKE-OFF MINIMUMS: **Rwy 8,** 300-1¼ or std. w/ min. climb of 221' per NM to 1700, or alternatively, with standard take-off minimums and a normal 200'/NM climb gradient, take-off must occur no later than 1600' prior to DER.

DEPARTURE PROCEDURE: **Rwy 8,** climb heading 080° to 2100 before turning right.

NOTE: **Rwy 8,** trees beginning 24' from DER, 139' right of centerline, up to 100' AGL/1639' MSL. Trees beginning 37' from DER, 115' left of centerline, up to 100' AGL/1619' MSL. Vehicles on road beginning 217' from DER, on centerline, up to 15' AGL/1514' MSL. **Rwy 26,** trees beginning 4' from DER, 64' right of centerline, up to 100' AGL/1579' MSL. Trees beginning 32' from DER, 81' left of centerline, up to 100' AGL/1579' MSL.

MOUNTAIN VIEW, MO
MOUNTAIN VIEW (MNF)
AMDT 3 93007 (FAA)
TAKE-OFF MINIMUMS: **Rwy 28**, 600-2 or std. with a min. climb of 220' per NM to 1900.
DEPARTURE PROCEDURE: **All runways** climb to 1900 via runway heading before proceeding on course.

MUSCATINE, IA
MUSCATINE MUNI (MUT)
DEPARTURE PROCEDURE: **Rwys 6,24,30,** climb runway heading to 2300 before proceeding on course. **Rwy 12,** climbing left turn to 2300 via DDD R-070 before proceeding on course.

NEOSHO, MO
NEOSHO HUGH ROBINSON (EOS)
ORIG 07130 (FAA)
NOTE: **Rwy 1,** multiple trees and power poles beginning 198' from departure end of runway, 168' left of centerline, up to 100' AGL/1319' MSL. Multiple trees and power poles beginning 82' from departure end of runway, 22' right of centerline, up to 100' AGL/1339' MSL. **Rwy 19,** truck on road 346' from departure end of runway, 592' left of centerline, 17' AGL/1266' MSL. Multiple trees, tower and truck on road beginning 142' from departure end of runway, 432' right of centerline, up to 160' AGL/1396' MSL.

NEW MADRID, MO
COUNTY MEMORIAL (EIW)
AMDT 1 83132 (FAA)
DEPARTURE PROCEDURE: **Rwys 18, 36**, east departures (010° CW 170°) climb to 1200 on runway heading before proceeding on course.

NEWTON, IA
NEWTON MUNI (TNU)
ORIG 07074 (FAA)
NOTE: **Rwy 14,** truck on road 3112' from departure end of runway, 1243' right of centerline, 15' AGL/964' MSL, tree 7519' from departure end of runway, multiple trees beginning 2996' from departure end of runway, 1200' left of centerline, up to 100' AGL/1059' MSL. **Rwy 32,** trees 10' from departure end of runway, 437' left of centerline, 30' AGL/989' MSL, sign 126' from departure end of runway, 490' right of centerline, 8' AGL/967' MSL, truck on road 302' from departure end of runway, 513' right of centerline, 17' AGL/976' MSL, multiple trees beginning 531' from departure end of runway, 439' right of centerline, up to 32' AGL/991' MSL.

OELWEIN, IA
OELWEIN MUNI (OLZ)
TAKE-OFF MINIMUMS: **Rwy 13,** 500-1 or std. with a min. climb of 212' per NM to 1700.

ORANGE CITY, IA
ORANGE CITY MUNI (ORC)
ORIG 90291 (FAA)
TAKE-OFF MINIMUMS: **Rwy 34,** 300-1.

OSAGE BEACH, MO
GRAND GLAIZE-OSAGE BEACH (K15)
AMDT 1 90039 (FAA)
DEPARTURE PROCEDURE: **Rwys 14, 32**, maintain runway heading to 1200 before turning on course.

OSKALOOSA, IA
OSKALOOSA MUNI (OOA)
ORIG 09295 (FAA)
NOTE: **Rwy 13,** tree 262' from DER, 477' left of centerline, 100' AGL/939' MSL. **Rwy 31,** windsock 3' from DER, 357' right of centerline, 13' AGL/852' MSL. NAV 39' from DER, 168' right of centerline, 5' AGL/839' MSL. Tree 988' from DER, 525' right of centerline, 100' AGL/949' MSL. Tree 2056' from DER, 609' right of centerline, 59' AGL/893' MSL.

OTTUMWA, IA
OTTUMWA RGNL (OTM)
ORIG 09071 (FAA)
NOTE: **Rwy 4,** bush 98' from DER, 211' right of centerline, 5' AGL/850' MSL. Tree 629' from DER, 380' right of centerline, 34' AGL/863' MSL. Tree 847' from DER, 248' right of centerline, 34' AGL/863' MSL. **Rwy 13,** pole 2026' from DER, 961' left of centerline, 59' AGL/898' MSL. **Rwy 22,** tree 1010' from DER, 403' right of centerline, 54' AGL/883' MSL. Tree 1072' from DER, 70' right of centerline, 45' AGL/874' MSL. **Rwy 31,** tree 794' from DER, 661' left of centerline, 56' AGL/885' MSL.

PELLA, IA
PELLA MUNI (PEA)
AMDT 1 08325 (FAA)
NOTE: **Rwy 16,** trees, buildings and ground beginning 9' from departure end of runway, 144' left of centerline, up to 100' AGL/979' MSL. Trees beginning 54' from departure end of runway, 193' right of centerline, up to 100' AGL/959' MSL. **Rwy 34,** trees and poles beginning 838' from departure end of runway, 135' left of centerline, up to 100' AGL/979' MSL. Trees and poles beginning 226' from departure end of runway, 296' right of centerline, up to 100' AGL/989' MSL. Vehicle on road at departure end of runway, 499' right of centerline, 15' AGL/895' MSL

PERRY, IA
PERRY MUNI (PRO)
ORIG 08269 (FAA)
TAKE-OFF MINIMUMS: **Rwys 4, 22,** NA-Environmental.
NOTE: **Rwy 14,** tree 40' from departure end of runway, 180' left of centerline, 13' AGL/1017' MSL. **Rwy 32,** trees beginning 1882' from departure end of runway, 917' left of centerline, up to 100' AGL/1099' MSL. Vehicles beginning 565' from departure end of runway, right to left of centerline, up to 17' AGL/1036' MSL.

POCAHONTAS, IA
POCAHONTAS MUNI (POH)
AMDT 2A 09127 (FAA)
TAKE-OFF MINIMUMS: **Rwys 18, 36,** NA-Turf. **Rwy 29,** 300-1.

POINT LOOKOUT, MO
M. GRAHAM CLARK-TANEY COUNTY (PLK)
DEPARTURE PROCEDURE: **Rwy 11**, north departures (290° CW 090°) climb to 1700 on runway heading before proceeding on course.

POPLAR BLUFF, MO

POPLAR BLUFF MUNI (POF)
AMDT 1 07242 (FAA)

NOTE: **Rwy 18,** multiple trees beginning 511' from departure end of runway, 515' right of centerline, up to 95' AGL/420' MSL. Multiple trees beginning 878' from departure end of runway, 109' left of centerline, upt o 103' AGL/428' MSL. **Rwy 36,** multiple trees beginning 1163' from departure end of runway, 340' right of centerline, up to 66' AGL/391' MSL. Multiple trees beginning 1191' from departure end of runway, 92' left of centerline, up to 79' AGL/404' MSL.

POTOSI, MO

WASHINGTON COUNTY (8WC)
ORIG 07074 (FAA)

TAKE-OFF MINIMUMS: **Rwy 20,** 500-2½ or std. w/ min. climb of 307' per NM to 1500.

DEPARTURE PROCEDURE: **Rwy 2,** climb heading 017° to 1600 before turning left.

NOTE: **Rwy 20,** trees 1.67 NM from departure end of runway, 95' left of centerline, 100' AGL/1348' MSL.

RED OAK, IA

RED OAK MUNI (RDK)

TAKE-OFF MINIMUMS: **Rwy 13,** 400-1. **Rwys 31,35,** 300-1.

DEPARTURE PROCEDURE: **Rwys 5,13,17,31,35** climb runway heading to 1600 before turning eastbound.

ROCK RAPIDS, IA

ROCK RAPIDS MUNI (RRQ)
ORIG 88154 (FAA)

TAKE-OFF MINIMUMS: **Rwy 16,** 300-1.

ROLLA, MO

ROLLA DOWNTOWN (K07)
AMDT 1 03135 (FAA)

TAKE-OFF MINIMUMS: **Rwy 9,** 400-2 or std. with a min. climb of 311' per NM to 1500.

DEPARTURE PROCEDURE: **Rwy 9,** climb via heading 090° to 1500 before proceeding on course.

NOTE: **Rwy 9,** tower 9162' from departure end of runway, 975' left of centerline, 155' AGL/1333' MSL.

SAC CITY, IA

SAC CITY MUNI (SKI)
ORIG 10154 (FAA)

NOTE: **Rwy 18,** trees beginning 675' from DER, 673' right of centerline, up to 50' AGL/1279' MSL. **Rwy 32,** vehicles on road beginning 349' from DER, 584' right of centerline, up to 15' AGL/1264' MSL. **Rwy 36,** vehicles on road beginning 562' from DER, left and right of centerline, up to 15' AGL/1264' MSL.

ST. CHARLES, MO

ST. CHARLES COUNTY SMARTT (SET)
AMDT 2 05300 (FAA)

TAKE-OFF MINIMUMS: **Rwy 36,** std. with a min. climb of 262' per NM to 1300, OR 900-2½ for climb in visual conditions.

DEPARTURE PROCEDURE: **Rwy 36,** for climb in visual conditions: cross St. Charles County Smartt airport at or above 1300 before proceeding on course.

NOTE: **Rwy 36,** tree 2.3 NM from departure end of runway, 3932' right of centerline, 100' AGL/891' MSL.

ST. JOSEPH, MO

ROSECRANS MEMORIAL (STJ)
AMDT 6 05300 (FAA)

TAKE-OFF MINIMUMS: **Rwy 31,** 400-2¼ or std. with a min. climb of 325' per NM to 1300.

DEPARTURE PROCEDURE: **Rwy 13,** climb via heading 132° to 2200 before turning left.

NOTE: **Rwy 13,** tree 3394' from departure end of runway, 655' left of centerline, 100' AGL/919' MSL. **Rwy 17,** trees beginning 2691' from departure end of runway, across courseline, up to 109' AGL/928' MSL. **Rwy 31,** trees beginning 1.18 NM from departure end of runway, 986' left of centerline, up to 100' AGL/1139' MSL.

ST. LOUIS, MO

CREVE COEUR (1H0)
AMDT 2 07354 (FAA)

TAKE-OFF MINIMUMS: **Rwy16,** 300-2¼ or std. w/ min. climb of 206' per NM to 800, or alternatively, with standard takeoff minimums and a normal 200' per NM climb gradient, takeoff must occur no later than 1300' prior to departure end of runway. **Rwy 34,** 300-2¼ or std. w/ min. climb of 337' per NM to 900.

DEPARTURE PROCEDURE: **Rwy 34,** climb heading 338° to 1100 before proceeding on course.

NOTE: **Rwy 16,** vehicle on road, pole and trees beginning 200' from departure end of runway, 219' right of centerline, up to 100' AGL/546' MSL. Trees beginning 100' from departure end of runway, 356' left of centerline, up to 100' AGL/719' MSL. **Rwy 34,** multiple trees beginning 1847' from departure end of runway, 418' right of centerline up to 100' AGL/749' MSL. Levee and trees beginning 744' from departure end of runway, 275' left of centerline, up to 90' AGL/612' MSL.

LAMBERT-ST. LOUIS INTL (STL)
AMDT 1 06103 (FAA)

TAKE-OFF MINIMUMS: **Rwy 11,** 200-1¼ or std. with a min. climb of 407' per NM to 900. **Rwy 24,** 100-1¼ or std. with a min. climb of 280' per NM to 800. **Rwy 30L,** 100-1 or std. with a min. climb of 276' per NM to 800. **Rwy 30R,** 200-1½ or std. with a min. climb of 322' per NM to 900.

NOTE: **Rwy 6,** railroad 578' from departure end of runway, 621' left of centerline, 23' AGL/557' MSL, obstruction
light on LDA 1038' from departure end of runway, 706' right of centerline, 25' AGL/573' MSL, antenna on building, 2478' from departure end of runway, 1009' right of centerline, 30' AGL/598' MSL. **Rwy 11,** control tower 5025' from departure end of runway, 1523' left of centerline, 219' AGL/774' MSL. Multiple buildings, towers and trees beginning 2029' from departure end of runway, 37' left of centerline, up to 219' AGL/774' MSL. Multiple signs, trees, towers, and buildings beginning 1794' from departure end of runway, 40' right of centerline, up to 114' AGL/702' MSL. **Rwy 12L,** multiple trees and transmission towers beginning 1489' from departure end of runway, 72' right of centerline, up to 119' AGL/687' MSL. Obstruction light on DME 607' from departure end of runway, 260' left of centerline, 21' AGL/619' MSL. Multiple trees and transmission towers beginning 990' from departure end of runway, 158' left of centerline, up to 91' AGL/646' MSL.

ST. LOUIS, MO (CON'T)

LAMBERT-ST. LOUIS INTL (CON'T)

Rwy 12R, multiple signs beginning 2933' from departure end of runway, 780' right of centerline, up to 88' AGL/ 672' MSL. Traffic signal 1578' from departure end of runway, 703' right of centerline, 25' AGL/636' MSL. Bush 1857' from departure end of runway, 500' right of centerline, 25' AGL/636' MSL. Transmission tower 5819' from departure end of runway, 665' right of centerline, 116' AGL/696' MSL. Multiple trees and transmission towers beginning 1966' from departure end of runway, 165' left of centerline, up to 119' AGL/ 687' MSL. **Rwy 24,** multiple trees and poles beginning 1067' from departure end of runway, 176' left of centerline, up to 90' AGL/683' MSL. Obstruction light on sign 1898' from departure end of runway, 502' left of centerline, 35' AGL/593' MSL. Multiple poles, trees and buildings beginning 1639' from departure end of runway, 92' right of centerline, up to 95' AGL/712' MSL. Tower 6429' from departure end of runway, 877' right of centerline, 103' AGL/703' MSL. **Rwy 30L,** road 1087' from departure end of runway, 601' left of centerline, 20' AGL/569' MSL. Pole 1803' from departure end of runway, 640' left of centerline, 14' AGL/585' MSL. Multiple trees beginning 3601' from departure end of runway, 193' left of centerline, up to 93' AGL/697' MSL. Antenna on building 675' from departure end of runway, 185' right of centerline, 14' AGL/563' MSL. Road 577' from departure end of runway, 503' right of centerline, 30' AGL/571' MSL. Road 1020' from departure end of runway, 583' right of centerline, 31' AGL/580' MSL. Traffic signal 1123' from departure end of runway, 217' right of centerline, 25' AGL/574' MSL. Terrain 1584' from departure end of runway, 672' right of centerline, 0' AGL/592' MSL. Multiple trees and poles beginning 2626' from departure end of runway, 43' right of centerline, up to 84' AGL/684' MSL. Obstruction light on localizer 614' from departure end of runway, on centerline, 8' AGL/558' MSL. **Rwy 30R,** obstruction light on glideslope 2098' from departure end of runway, 900' left of centerline, 48'AGL/587' MSL. Multiple trees, buildings, street lights, and antennae beginning 1548' from departure end of runway, 343' right of centerline, up to 147' AGL/741' MSL.

SPIRIT OF ST. LOUIS (SUS)
ORIG-A 08185 (FAA)

TAKE-OFF MINIMUMS: **Rwy 8R,** 700-1 or std. w/ min. climb of 364' per NM to 800.**Rwy 26L,** 400-1¾ or std. with a min. climb of 258' per NM to 900.

NOTE: **Rwy 8L,** obstruction light 1214' from departure end of runway, 96' right of centerline, 27' AGL/496' MSL. **Rwy 8R,** antenna on building 142' from departure end of runway, 241' left of centerline, 10' AGL/470' MSL, antenna 262' from departure end of runway, 557' left of centerline, 26' AGL/487' MSL, trees beginning 5372' from departure end of runway, 1792' right of centerline, up to 94' AGL/653' MSL. **Rwy 26L,** trees beginning 1356' from departure end of runway, across centerline, up to 117' AGL/786' MSL.

SEDALIA, MO

SEDALIA MEMORIAL (DMO)
ORIG 08269 (FAA)

NOTE: **Rwy 18,** trees beginning 280' from departure end of runway, 356' left of centerline, up to 47' AGL/ 956' MSL. Trees beginning 158' from departure end of runway, 340' right of centerline, up to 49' AGL/958' MSL. **Rwy 23,** aircraft on ramp 34' from departure end of runway, 265' left of centerline, 15' AGL/934' MSL. Vehicle on road 417' from departure end of runway, 498' left of centerline, 15' AGL/924' MSL. Train 604' from departure end of runway, left to right of centerline, 23' AGL/932' MSL. Trees beginning 681' from departure end of runway, 286' right of centerline, up to 100' AGL/1009' MSL. Tower 4773' from departure end of runway, 577' right of centerline, 166' AGL/1030' MSL. **Rwy 36,** trees beginning 1948' from departure end of runway, 125' left of centerline, up to 100' AGL/949' MSL. Trees beginning 914' from departure end of runway, 698' right of centerline, up to 100' AGL/969' MSL.

SHENANDOAH, IA

SHENANDOAH MUNI (SDA)
AMDT 1 06271 (FAA)

TAKE-OFF MINIMUMS: **Rwy 4,** 500-3 or std. w/ min. climb of 260' per NM to 1700. **Rwy 12,** 500-2 ¾ or std. w/ min. climb of 280' per NM to 1600.

NOTE: **Rwy 4,** towers 2.5 NM from departure end of runway, 3155' right of centerline, 491' AGL/1463' MSL. **Rwy 12,** tower 2.2 NM from departure end of runway, 2351' left of centerline, 317' AGL/1437' MSL. **Rwy 22,** tree 2023' from departure end of runway, 508' left of centerline, 61' AGL/1030' MSL. Catenary 965' from departure end of runway, 427' left of centerline, 35' AGL/999' MSL. Bush 101' from departure end of runway, 171' right of centerline, 8' AGL/972' MSL. Pole 1132' from departure end of runway, 253' left of centerline, 32' AGL/996' MSL. Fence 200' from departure end of runway, 392' left of centerline, 3' AGL/967' MSL. **Rwy 30,** trees 950' from departure end of runway, 200' right of centerline, 75' AGL/1024' MSL.

SIKESTON, MO

SIKESTON MEMORIAL MUNI (SIK)
ORIG 06271 (FAA)

NOTE: **Rwy 20,** multiple light poles and trees beginning 166' from departure end of runway, 398' right of centerline, up to 49' AGL/368' MSL. Rod on light pole 1167' from departure end of runway, 798' left of centerline, 34' AGL/348' MSL.

SIOUX CENTER, IA

SIOUX CENTER MUNI (SOY)
AMDT 2 10154 (FAA)

DEPARTURE PROCEDURE: **Rwy 18,** climb heading 174° to 2000 before turning east.

NOTE: **Rwy 18,** trees beginning 313' from DER, 550' left of centerline to 613' right of centerline, up to 110' AGL/1569' MSL. Farm SILO 700' from DER, 321' right of centerline 95' AGL/1554' MSL. **Rwy 36,** trees 934' from DER, 687' left of centerline up to 110' AGL/1559' MSL.

SIOUX CITY, IA

SIOUX GATEWAY/COLONEL BUD DAY FIELD (SUX)
AMDT 3 09127 (FAA)

TAKE-OFF MINIMUMS: **Rwy 35,** std. w/ min. climb of 250' per NM to 4200, or 1400-3 for climb in visual conditions.

DEPARTURE PROCEDURE: **Rwy 31,** climb via heading 310° to 2000 before turning east. **Rwy 35,** for climb in visual conditions: cross Sioux Gateway/Col Bud Day Field at or above 2300 MSL before proceeding on course.

NOTE: **Rwy 13,** trees beginning 2042' from DER, 899' right of centerline, up to 100' AGL/1189' MSL. **Rwy 31,** trees beginning 2885' from DER, 122' left of centerline, up to 82' AGL/1171' MSL. Trees beginning 3100' from DER, 431' right of centerline, up to 100' AGL/1174' MSL. **Rwy 35,** trees beginning 795' from DER, 161' left of centerline, up to 100' AGL/1194' MSL. Trees beginning 473' from DER, 229' right of centerline, up to 100' AGL/1194' MSL.

SPENCER, IA

SPENCER MUNI (SPW)
ORIG 10154 (FAA)

NOTE: **Rwy 12,** ground 113' from DER, 308' right of centerline, 0' AGL/1341' MSL. Vehicle on road 531' from DER, 21' right of centerline, 15' AGL/1347' MSL. Trees and antenna on building beginning 2074' from DER, 466' right of centerline, up to 78' AGL/1449' MSL. Trees beginning 3985' from DER, 35' right of centerline, up to 120' AGL/1449' MSL.**Rwy 18,** vehicle on road 562' from DER, 21' right of centerline, 15' AGL/1353' MSL. Trees beginning 600' from DER, 487' right of centerline, up to 120' AGL/1459' MSL.

SPRINGFIELD, MO

SPRINGFIELD-BRANSON NATIONAL (SGF)
AMDT 1 90067 (FAA)

TAKE-OFF MINIMUMS: **Rwy 32**, 300-1 or std. with a min. climb of 250' per NM to 1400.

SULLIVAN, MO

SULLIVAN RGNL (UUV)
ORIG 94090 (FAA)

TAKE-OFF MINIMUMS: **Rwy 24,** 300-1 or std. with a min. climb of 320' per NM to 1200.

TARKIO, MO

GOULD PETERSON MUNI (K57)
ORIG 08269 (FAA)

NOTE: **Rwy 18,** multiple trees beginning 1797' from departure end of runway, 22' left of centerline, 59' AGL/968' MSL. Multiple trees, power poles, vehicle on road and well beginning 94' from departure end of runway, 163' right of centerline, 75' AGL/984' MSL. **Rwy 36,** multiple trees, power poles beginning 404' from departure end of runway, 126' left of centerline, 31' AGL/990' MSL. Multiple trees, power poles and hangers beginning 44' from departure end of runway, 68' right of centerline, 48' AGL/997' MSL.

TIPTON, IA

MATHEWS MEMORIAL (8C4)
AMDT 1 10098 (FAA)

DEPARTURE PROCEDURE: **Rwy 29,** climb heading 288° to 1900 before proceeding on course.

NOTE: **Rwy 11,** tree 1537' from DER, 668' left of centerline, 100' AGL/949' MSL. Tree 1801' from DER, 803' right of centerline, 100' AGL/929' MSL. Tree 3796' from DER, 227' left of centerline, 100' AGL/969' MSL. **Rwy 29,** tree 404' from DER, 576' right of centerline, 100' AGL/929' MSL. Tree 4068' from DER, 964' left of centerline, 100' AGL/959' MSL.

TRENTON, MO

TRENTON MUNI (TRX)
ORIG 90039 (FAA)

TAKE-OFF MINIMUMS: **Rwys 18, 36**, 500-2 or std. with a min. climb of 350' per NM to 1400.

DEPARTURE PROCEDURE: **Rwys 18, 36**, climb runway heading to 1400 before proceeding on course.

VINTON, IA

VINTON VETERANS MEMORIAL AIRPARK (VTI)
AMDT 1 83230 (FAA)

DEPARTURE PROCEDURE: **All Rwys,** north and east departures (270° CW 160°) climb on runway heading to 3400 before turning.

WARRENSBURG, MO

SKYHAVEN (RCM)
AMDT 1 07130 (FAA)

NOTE: **Rwy 13,** sign 177' from departure end of runway, 273' right of centerline, 30' AGL/815' MSL. **Rwy 18,** multiple trees beginning 5' from departure end of runway, 160' right of centerline, up to 39' AGL/826' MSL. Building, sign, multiple trees and poles beginning 466' from departure end of runway, 188' left of centerline, up to 48' AGL/837' MSL. **Rwy 36,** multiple trees beginning 192' from departure end of runway, 327' right of centerline, up to 20' AGL/817' MSL.

WASHINGTON, IA

WASHINGTON MUNI (AWG)
AMDT 1 10098 (FAA)

NOTE: **Rwy 13,** vehicle on road beginning 150' from DER, left and right of centerline, up to 15' AGL/774' MSL. Houses 787' from DER, 392' right of centerline, up to 50' AGL/809' MSL. **Rwy 36,** tank and water tower beginning 4640' from DER, 704' left of centerline, up to 150' AGL/890' MSL.

WASHINGTON, MO

WASHINGTON RGNL (FYG)
AMDT 1 09295 (FAA)

TAKE-OFF MINIMUMS: **Rwy 33,** 400-2¼ or std. w/ min. climb of 275' per NM to 1000.

DEPARTURE PROCEDURE: **Rwy 15,** climb heading 153° to 1100 before turning left.

NOTE: **Rwy 15,** numerous trees beginning 3076' from DER, 618' left of centerline up to 108' AGL/589' MSL. **Rwy 33,** numerous trees beginning 1035' from DER, 171' left of centerline, up to 68' AGL/552' MSL. Numerous trees beginning 2907' from DER, 66' right of centerline up to 65' AGL/824' MSL.

WATERLOO, IA

WATERLOO RGNL (ALO)
ORIG 06271 (FAA)

NOTE: **Rwy 6,** multiple trees beginning 2087' from departure end of runway, 265' right of centerline, up to 71' AGL/944' MSL, tree 2226' from departure end of runway, 125' left of centerline, 69' AGL/932' MSL. **Rwy 24,** tree 2262' from departure end of runway, 473' right of centerline, 55' AGL/925' MSL. **Rwy 30,** multiple trees beginning 2160' from departure end of runway, 938' right of centerline, up to 95' AGL/ 995' MSL. **Rwy 36,** multiple trees beginning 1213' from departure end of runway, 157' right of centerline, up to 54' AGL/ 1004' MSL.

WAVERLY, IA

WAVERLY MUNI (C25)
ORIG 90123 (FAA)

TAKE-OFF MINIMUMS: **Rwys 11, 29,** 300-1.

WEBSTER CITY, IA

WEBSTER CITY MUNI (EBS)
ORIG 10042 (FAA)

TAKE-OFF MINIMUMS: **Rwys 5, 23,** NA-Environment.

NOTE: **Rwy 14,** trees beginning 1848' from DER, 223' left of centerline, up to 61' AGL/1185' MSL. **Rwy 32,** vehicle plus road 563' from DER, 55' right of centerline, 15' AGL/1123' MSL. Trees 3830' from DER, 826' right of centerline, 100' AGL/1209' MSL.

WEST PLAINS, MO

WEST PLAINS MUNI (UNO)
ORIG 06271 (FAA)

TAKE-OFF MINIMUMS: **Rwy 36,** 300-1½ or std. w/ a min. climb of 215' per NM to 1500.

NOTE: **Rwy 18,** multiple trees beginning 98' from departure end of runway, 65' right of centerline, up to 50' AGL/1267' MSL. Multiple trees beginning 978' from departure end of runway, 388' left of centerline, up to 100' AGL/ 1277' MSL. **Rwy 36,** trees 3567' from departure end of runway, 14' left of centerline, 100' AGL/1319' MSL. Trees 5791' from departure end of runway, 1206' left of centerline, 100' AGL/1379' MSL.

WEST UNION, IA

GEORGE L. SCOTT MUNI (3Y2)
AMDT 1 08213 (FAA)

DEPARTURE PROCEDURE: **Rwy 17,** climb runway heading to 1700 before turning.

WHITEMAN AFB (KSZL)

KNOB NOSTER, MO. . . . . ORIG, 09155

TAKE-OFF OBSTACLES: **Rwy 1,** Aircraft 14' AGL/885' MSL, 22' from DER, 430' left of centerline. Aircraft 14' AGL/885' MSL, 31' from DER, 535' left of centerline. **Rwy 19,** Aircraft 16' AGL/851' MSL, 22' from DER, 468' left of centerline. Aircraft 16' AGL/851' MSL, 57' from DER, 468' left of centerline. Aircraft 14' AGL/849' MSL, 13' from DER, 538' left of centerline.

WINTERSET, IA

WINTERSET-MADISON COUNTY (3Y3)
AMDT 1 95089 (FAA)

TAKE-OFF MINIMUMS: **Rwy 14,** 300-1.

APP CRS	Rwy ldg	3400
307°	TDZE	963
	Apt Elev	963

RNAV (GPS) RWY 31
ALBIA MUNI (4C8)

Use Ottumwa altimeter setting.
GPS or RNP- 0.3 required. DME/DME RNP- 0.3 NA

MISSED APPROACH: Climb to 2000 then climbing left turn to 3000 direct KIGIQ WP and hold.

CHICAGO CENTER	UNICOM
118.15 354.1	122.8 (CTAF)

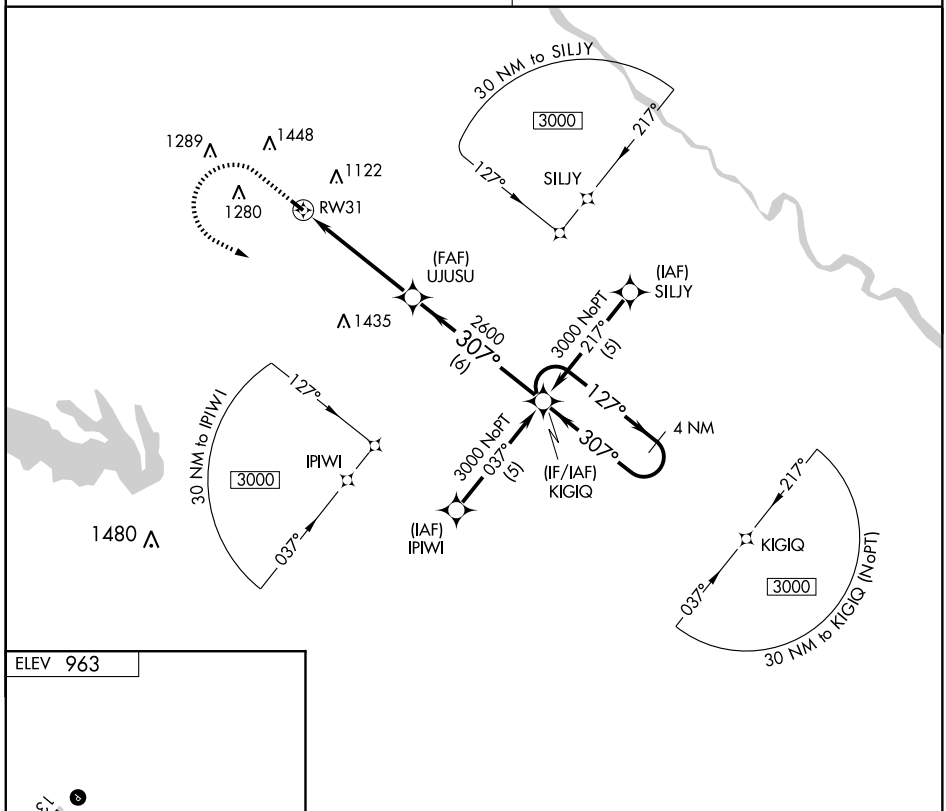

ELEV 963

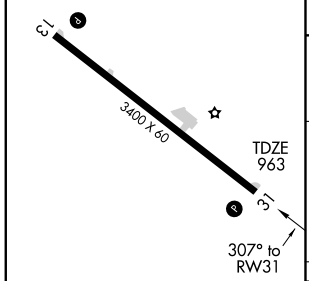

MIRL Rwy 13-31

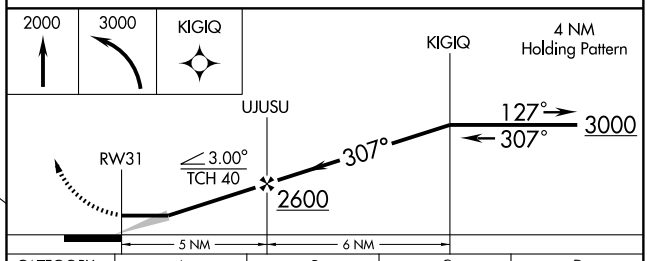

CATEGORY	A	B	C	D
LNAV MDA	1460-1 497 (500-1)		NA	
CIRCLING	1460-1 497 (500-1)		NA	

VOR/DME OTM 111.6 Chan 53	APP CRS 258°	Rwy ldg N/A TDZE N/A Apt Elev 963

VOR/DME-A
ALBIA MUNI (4C8)

T NA Use Ottumwa altimeter setting.

MISSED APPROACH: Climb to 2500 then left climbing turn to 3000 via OTM R-258 to IWEWY/OTM 15.5 DME and hold.

CHICAGO CENTER	UNICOM
118.15 354.1	122.8 (CTAF) L

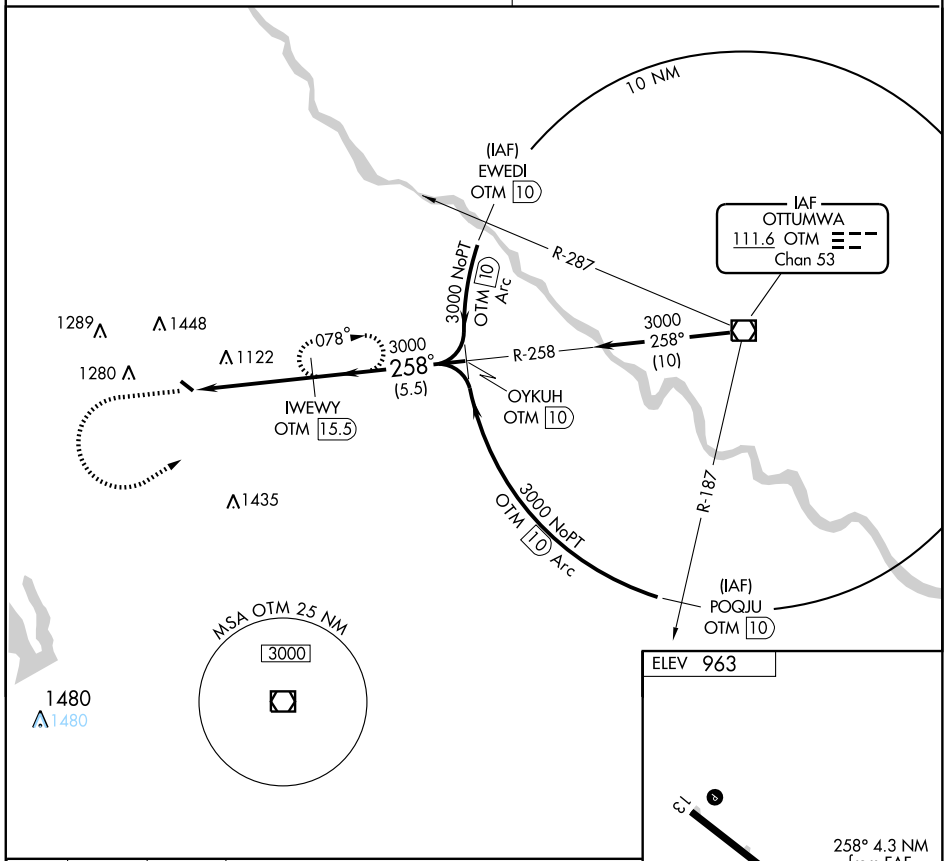

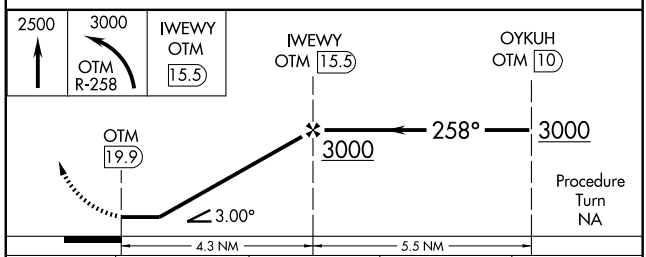

CATEGORY	A	B	C	D
CIRCLING	1620-1 657 (700-1)		NA	

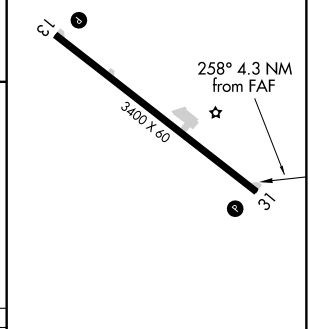

NDB AXA 403	APP CRS 111°	Rwy ldg 3960 TDZE 1219 Apt Elev 1219

NDB or GPS RWY 12
ALGONA MUNI (AXA)

MISSED APPROACH: Climb to 2900 then right turn direct AXA NDB and hold.

AWOS-3	MINNEAPOLIS CENTER	UNICOM
118.475	134.0 288.3	122.8 (CTAF) L

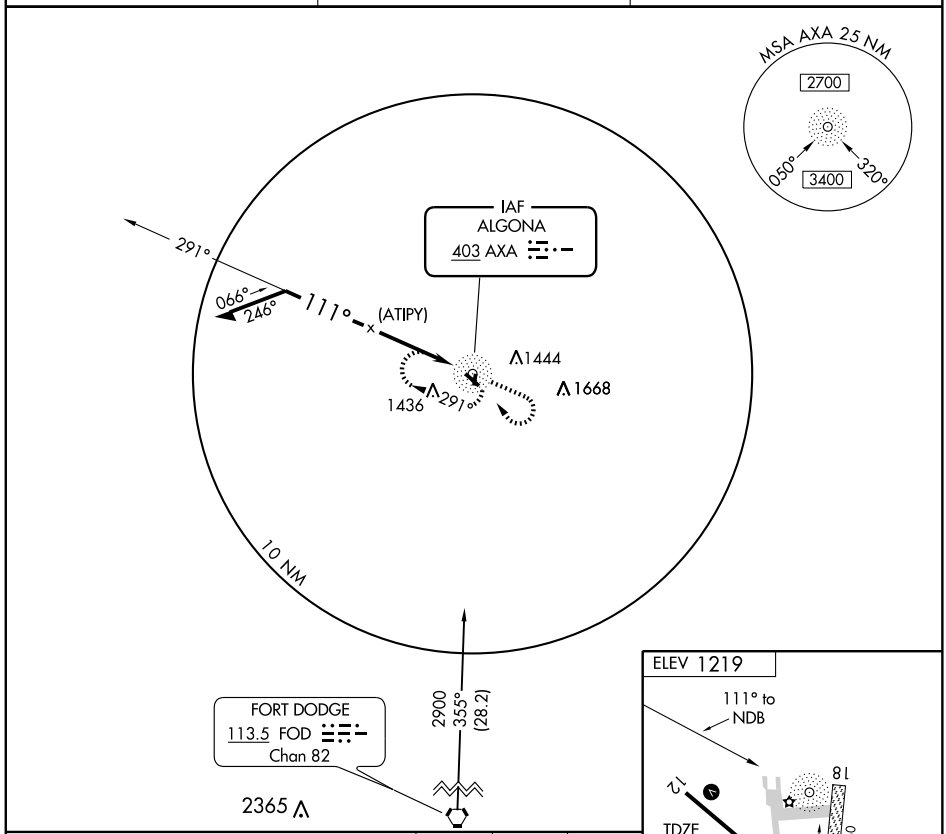

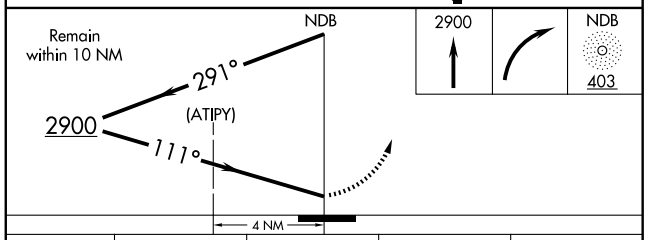

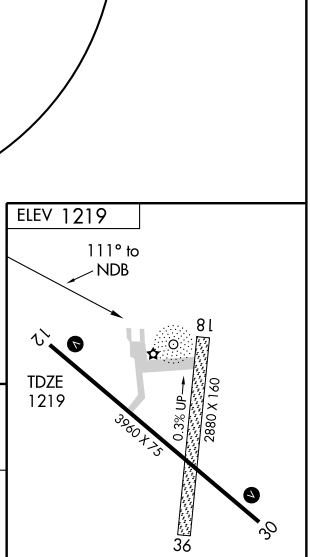

CATEGORY	A	B	C	D
S-12	1840-1	621 (700-1)	NA	
CIRCLING	1840-1	621 (700-1)	NA	

MIRL Rwy 12-30 L
REIL Rwys 12 and 30 L

NC-3, 03 JUN 2010 to 01 JUL 2010

APP CRS	Rwy ldg	3960
309°	TDZE	1219
	Apt Elev	1219

RNAV (GPS) RWY 30
ALGONA MUNI (AXA)

NA GPS or RNP-0.3 required. DME/DME RNP-0.3 NA.

MISSED APPROACH: Climb to 2500 then climbing right turn to 3000 direct IFOLA WP and hold.

AWOS-3	MINNEAPOLIS CENTER	UNICOM
118.475	134.0 288.3	122.8 (CTAF) L

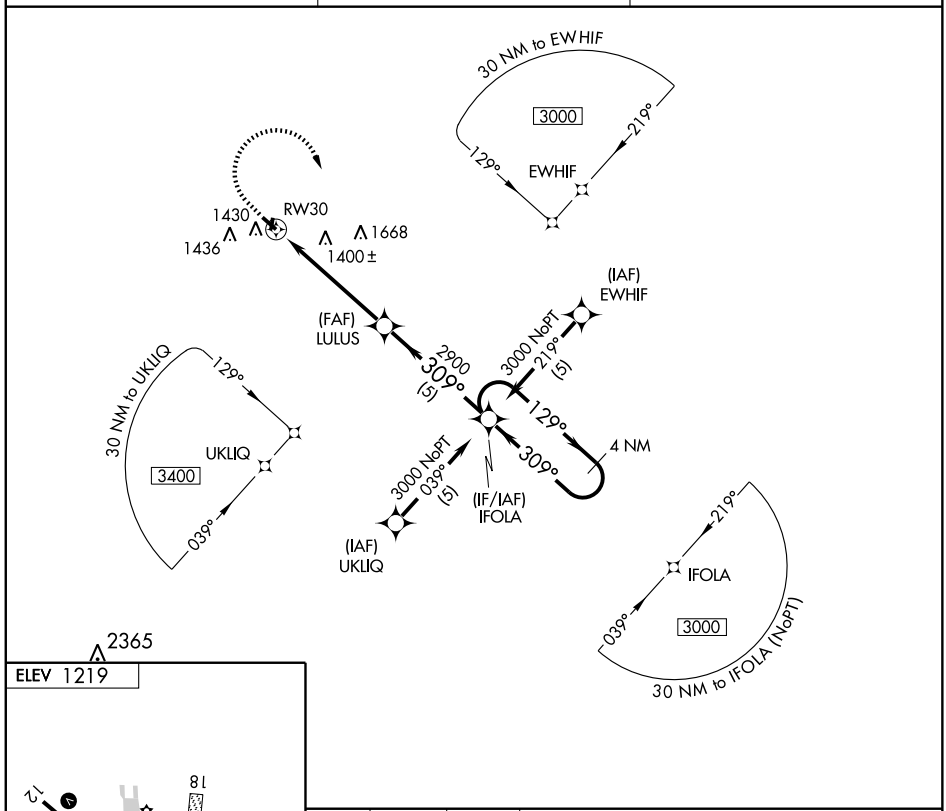

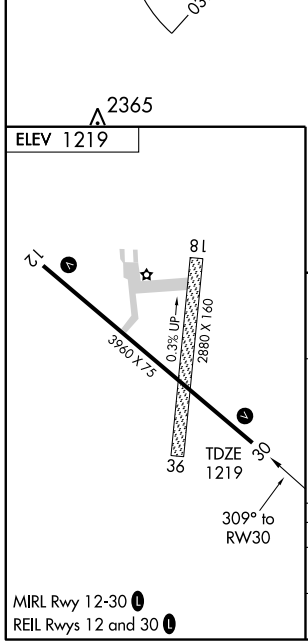

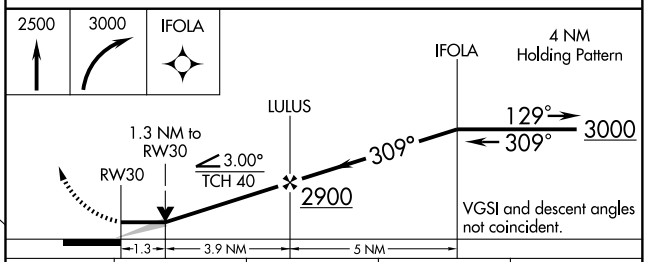

CATEGORY	A	B	C	D
LNAV MDA	1660-1 441 (500-1)		NA	
CIRCLING	1740-1 521 (600-1)		NA	

MIRL Rwy 12-30 L
REIL Rwys 12 and 30 L

NC-3. 03 JUN 2010 to 01 JUL 2010

VORTAC FOD	APP CRS	Rwy ldg	N/A
113.5	355°	TDZE	N/A
Chan 82		Apt Elev	1219

VOR/DME or GPS-A

ALGONA MUNI (AXA)

MISSED APPROACH: Climb to 2800 then left turn via FOD R-355 to ADDLE 23 DME and hold.

AWOS-3	MINNEAPOLIS CENTER	UNICOM
118.475	134.0 288.3	122.8 (CTAF) L

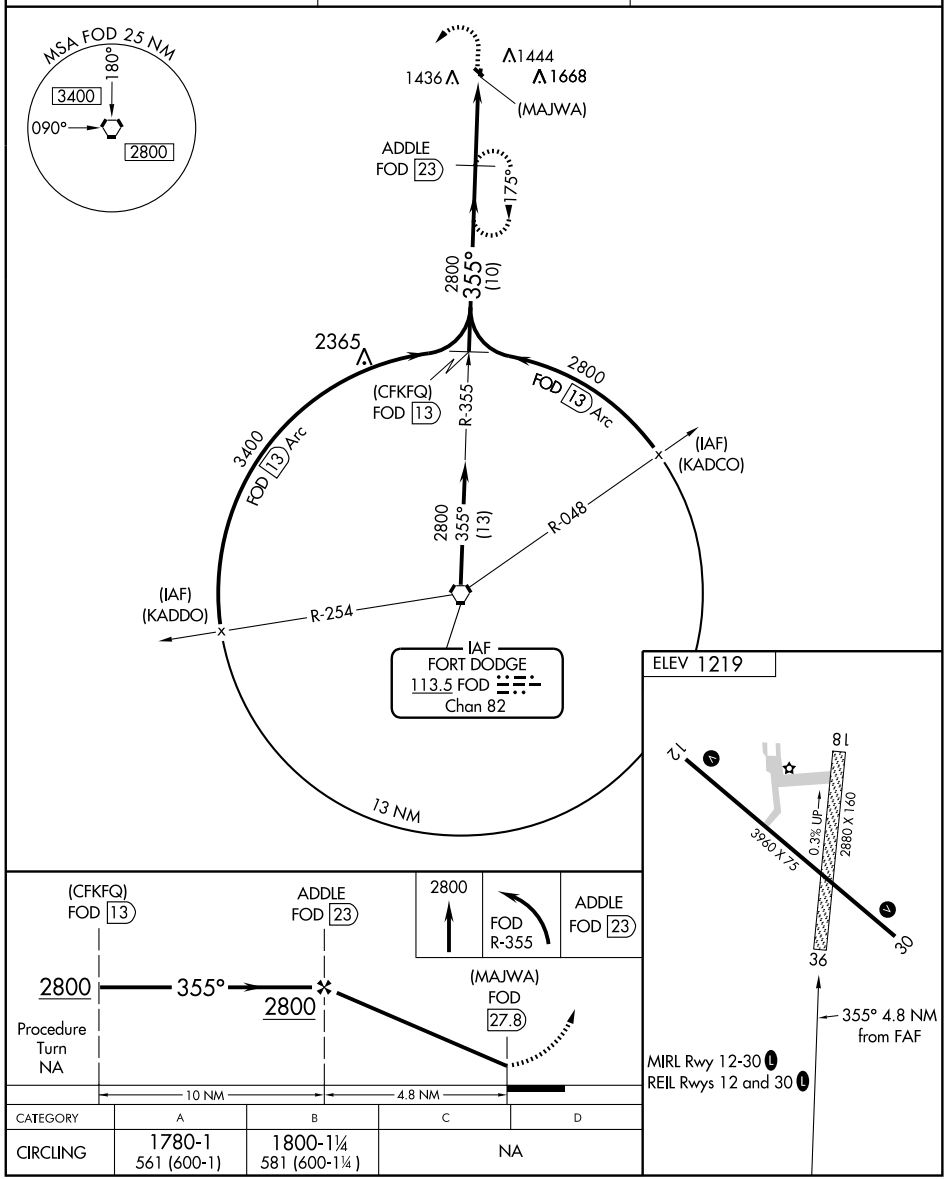

CATEGORY	A	B	C	D
CIRCLING	1780-1 561 (600-1)	1800-1¼ 581 (600-1¼)	NA	

ILS or LOC RWY 1
AMES MUNI (AMW)

LOC I-EEE	APP CRS	Rwy ldg	5701
110.7	014°	TDZE	955
		Apt Elev	955

For inoperative MALSR, increase S-LOC 1 Cats A/B visibility to 1.

NA

MALSR

MISSED APPROACH: Climb to 2500 then climbing right turn to 4000 direct MERLE LOM and hold.

ASOS	DES MOINES APP CON	CLNC DEL	UNICOM
132.025	123.9 307.15	126.0 L	122.7 (CTAF)

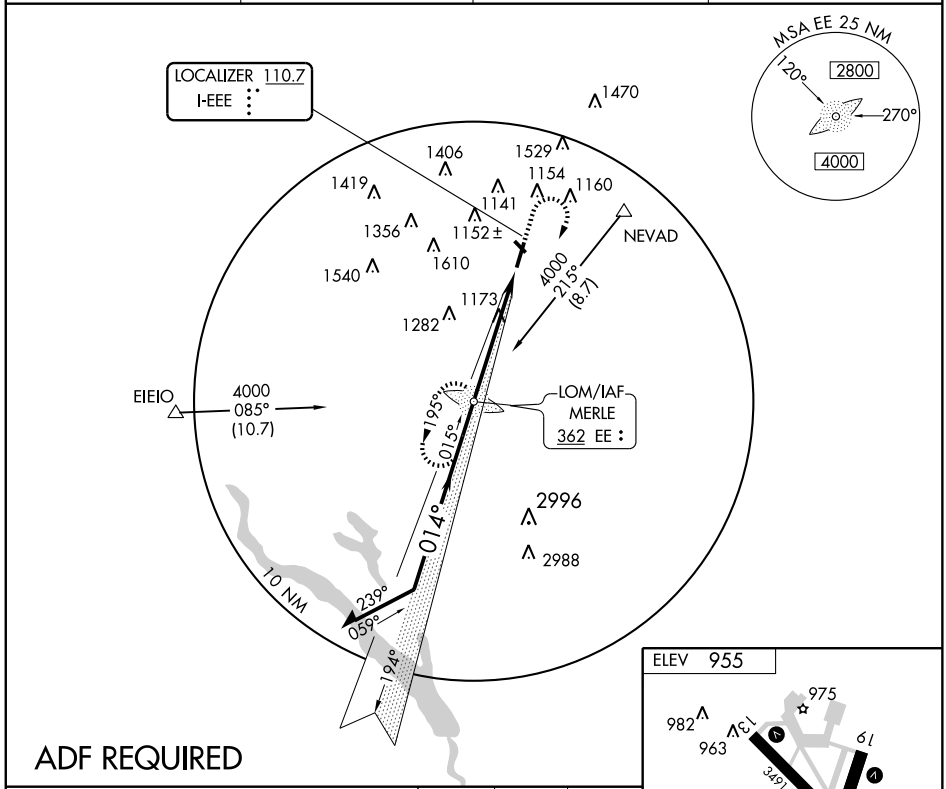

ADF REQUIRED

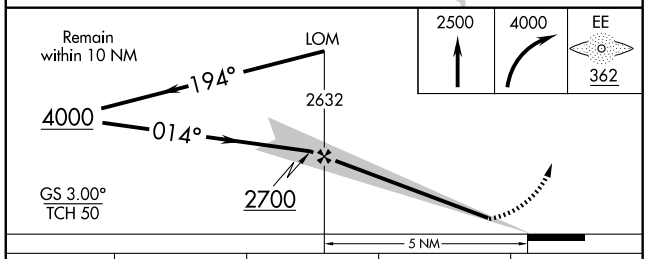

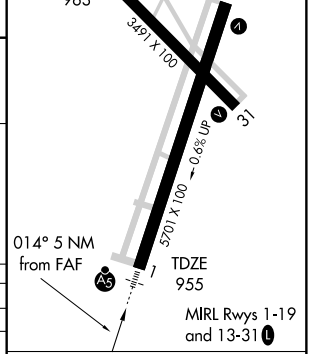

CATEGORY	A	B	C	D
S-ILS 1	1261-¾ 305 (400-¾)			
S-LOC 1	1440-¾ 485 (500-¾)			1440-1 485 (500-1)
CIRCLING	1440-1 485 (500-1)		1460-1½ 505 (600-1½)	1520-2 565 (600-2)

FAF to MAP 5 NM

Knots	60	90	120	150	180
Min:Sec	5:00	3:20	2:30	2:00	1:40

NC-3, 03 JUN 2010 to 01 JUL 2010

RNAV (GPS) RWY 1
AMES MUNI (AMW)

WAAS CH 72717 W01A	APP CRS 014°	Rwy ldg 5701	TDZE 956	Apt Elev 956

For uncompensated Baro-VNAV systems, LNAV/VNAV NA below -16°C (4°F) or above 54°C (130°F). DME/DME RNP-0.3 NA. Visibility reduction by helicopters NA. Baro-VNAV and VDP NA when using Ankeny altimeter setting. When local altimeter setting not received, use Ankeny altimeter setting and increase all DA 49 feet, increase all MDA 60 feet and LNAV Cat C visibility ¼ mile. For inoperative MALSR, increase LNAV Cats A, B visibility to 1 mile. For inoperative MALSR, when using Ankeny altimeter setting increase LPV all Cats visibility to 1¼ mile and LNAV Cats A, B visibility to 1 mile.

MALSR

MISSED APPROACH: Climb to 3000 direct FULLE and hold.

ASOS	DES MOINES APP CON	CLNC DEL	UNICOM
132.025	123.9 307.15	126.0 L	122.7 (CTAF)

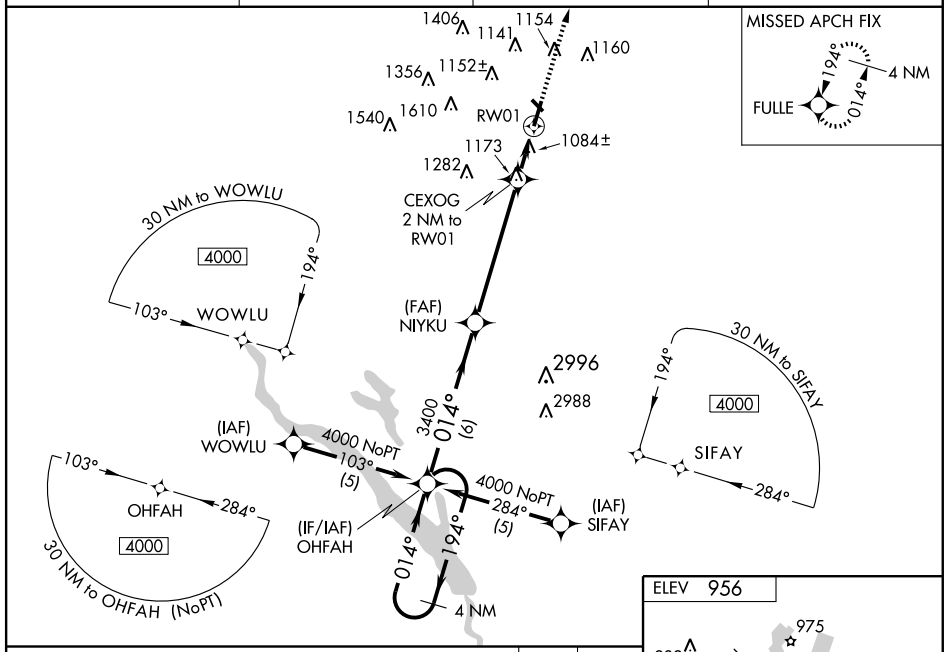

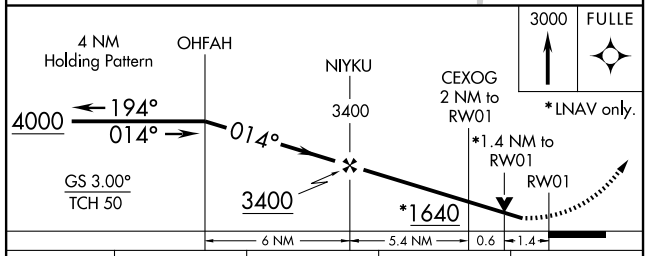

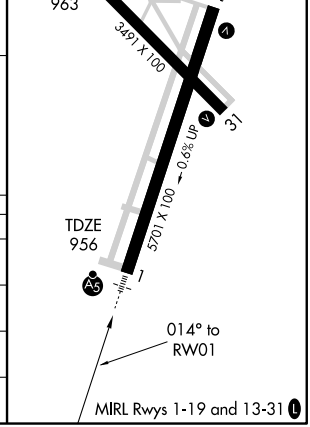

CATEGORY	A	B	C	D
LPV DA	1261-¾ 305 (400-¾)			NA
LNAV/VNAV DA	1364-1 408 (500-1)			NA
LNAV MDA	1440-¾ 484 (500-¾)			NA
CIRCLING	1440-1 484 (500-1)		1460-1½ 504 (600-1½)	NA

NC-3. 03 JUN 2010 to 01 JUL 2010

WAAS CH 63117 W13A	APP CRS 133°	Rwy ldg 3491 TDZE 930 Apt Elev 956

RNAV (GPS) RWY 13
AMES MUNI (AMW)

Baro-VNAV NA when using Ankeny altimeter setting. For uncompensated Baro-VNAV systems, LNAV/VNAV NA below -16°C (4°F) or above 54°C (130°F). DME/DME RNP-0.3 NA. Visibility reduction by helicopters NA. When local altimeter setting not received, use Ankeny altimeter setting and increase all DA 49 feet and LPV and LNAV/VNAV all Cats visibility ¼ mile, increase all MDA 60 feet and LNAV Cat C visibility ¼ mile.

MISSED APPROACH: Climb to 3000 direct MOXIW and hold.

ASOS	DES MOINES APP CON	CLNC DEL	UNICOM
132.025	123.9 307.15	126.0 (L)	122.7 (CTAF)

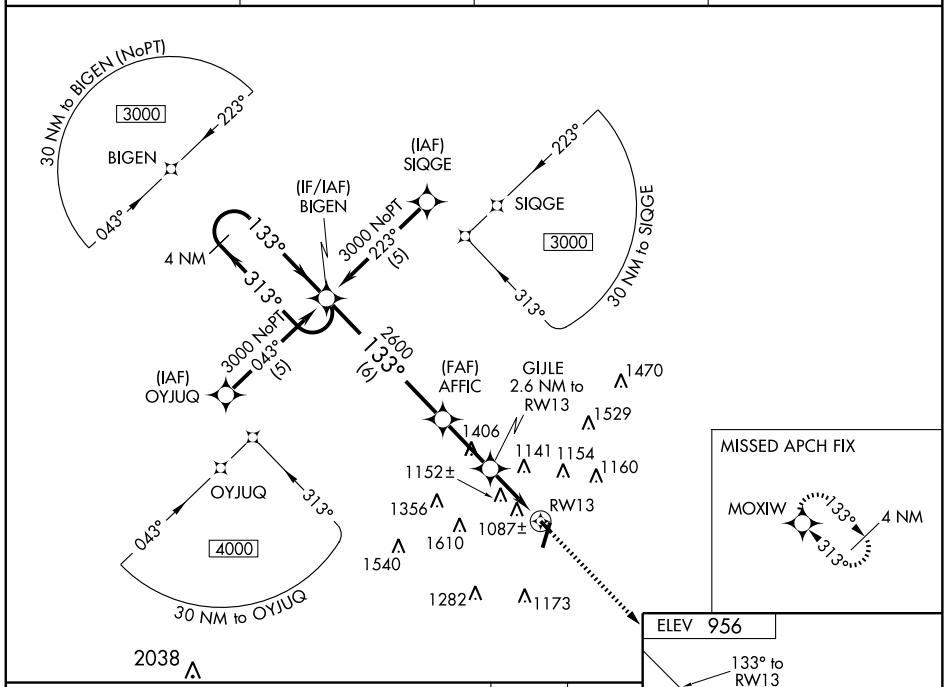

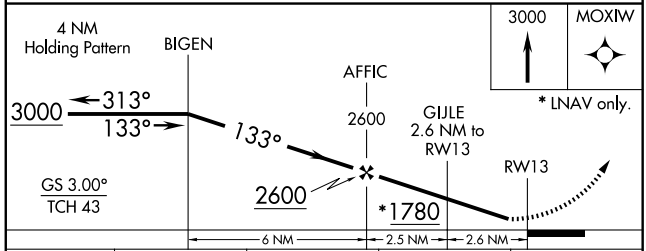

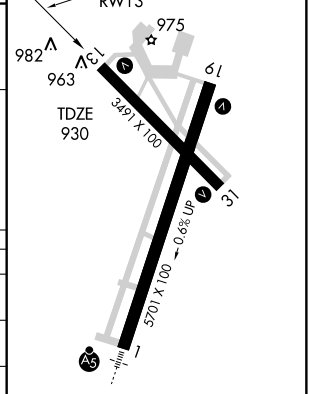

MIRL Rwys 1-19 and 13-31 (L)

CATEGORY	A	B	C	D
LPV DA	1224-1 294 (300-1)			NA
LNAV/VNAV DA	1478-2 548 (600-1)			NA
LNAV MDA	1420-1 490 (500-1)		1420-1¼ 490 (500-1¼)	NA
CIRCLING	1440-1 484 (500-1)		1460-1½ 504 (600-1½)	NA

NC-3, 03 JUN 2010 to 01 JUL 2010

WAAS CH 61217 W19A	APP CRS 194°	Rwy ldg 5701 TDZE 937 Apt Elev 956

RNAV (GPS) RWY 19
AMES MUNI (AMW)

Baro-VNAV NA when using Ankeny altimeter setting. For uncompensated Baro-VNAV systems, LNAV/VNAV NA below -16°C (4°F) or above 54°C (130°F). DME/DME RNP-0.3 NA. Visibility reduction by helicopters NA. When local altimeter setting not received, use Ankeny altimeter setting and increase all DA 49 feet and LNAV/VNAV all Cats visibility ¼ mile, increase all MDA 60 feet and LNAV Cat C visibility ¼ mile.

MISSED APPROACH: Climb to 4000 direct OHFAH and hold.

ASOS	DES MOINES APP CON	CLNC DEL	UNICOM
132.025	123.9 307.15	126.0 (L)	122.7 (CTAF)

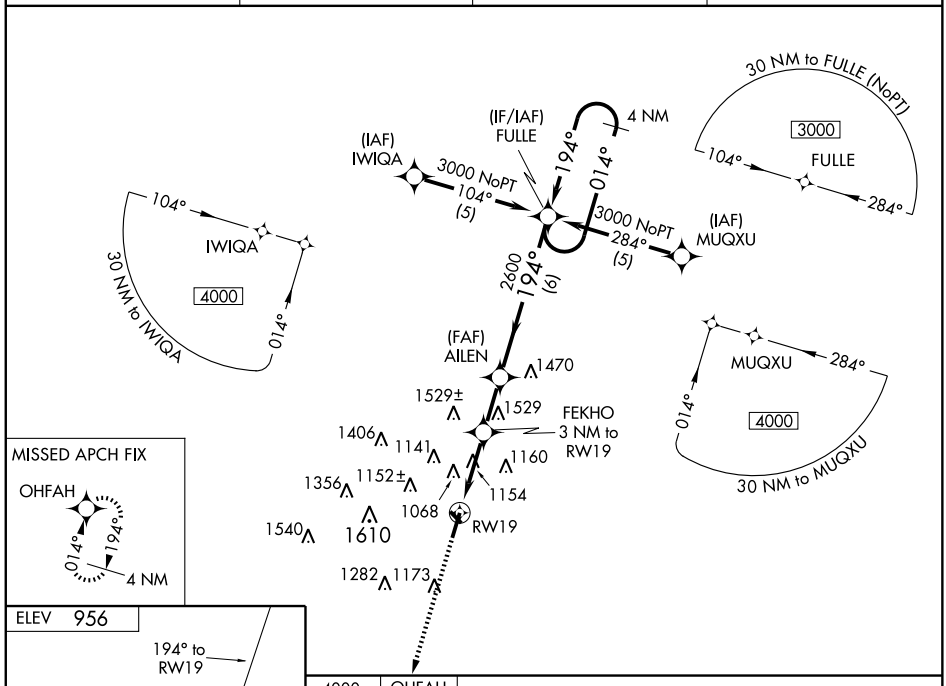

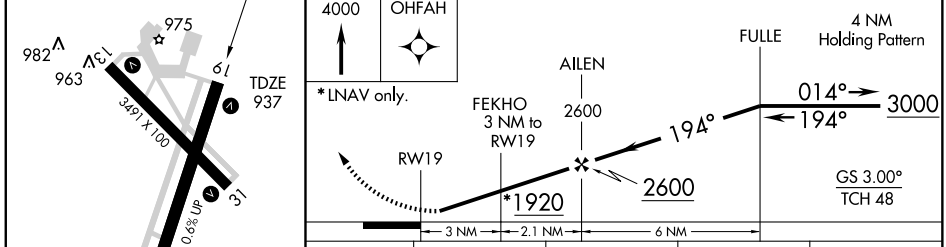

CATEGORY	A	B	C	D
LPV DA	1187-1 250 (300-1)			NA
LNAV/VNAV DA	1352-1½ 415 (400-1½)			NA
LNAV MDA	1420-1 483 (500-1)		1420-1¼ 483 (500-1¼)	NA
CIRCLING	1440-1 484 (500-1)		1460-1½ 504 (600-1½)	NA

MIRL Rwys 1-19 and 13-31 (L)

NC-3, 03 JUN 2010 to 01 JUL 2010

WAAS CH 90517 W31A	APP CRS 313°	Rwy ldg 3491 TDZE 930 Apt Elev 956

RNAV (GPS) RWY 31
AMES MUNI (AMW)

Baro-VNAV NA when using Ankeny altimeter setting. For uncompensated Baro-VNAV systems, LNAV/VNAV NA below -16°C (4°F) or above 54°C (130°F). DME/DME RNP-0.3 NA. Visibility reduction by helicopters NA. When local altimeter setting not received, use Ankeny altimeter setting and increase all DA 49 feet and LPV and LNAV/VNAV all Cats visibility ¼ mile, increase all MDA 60 feet and LNAV Cat C visibility ¼ mile.

MISSED APPROACH: Climb to 3000 direct BIGEN and hold.

ASOS	DES MOINES APP CON	CLNC DEL	UNICOM
132.025	123.9 307.15	126.0 (L)	122.7 (CTAF)

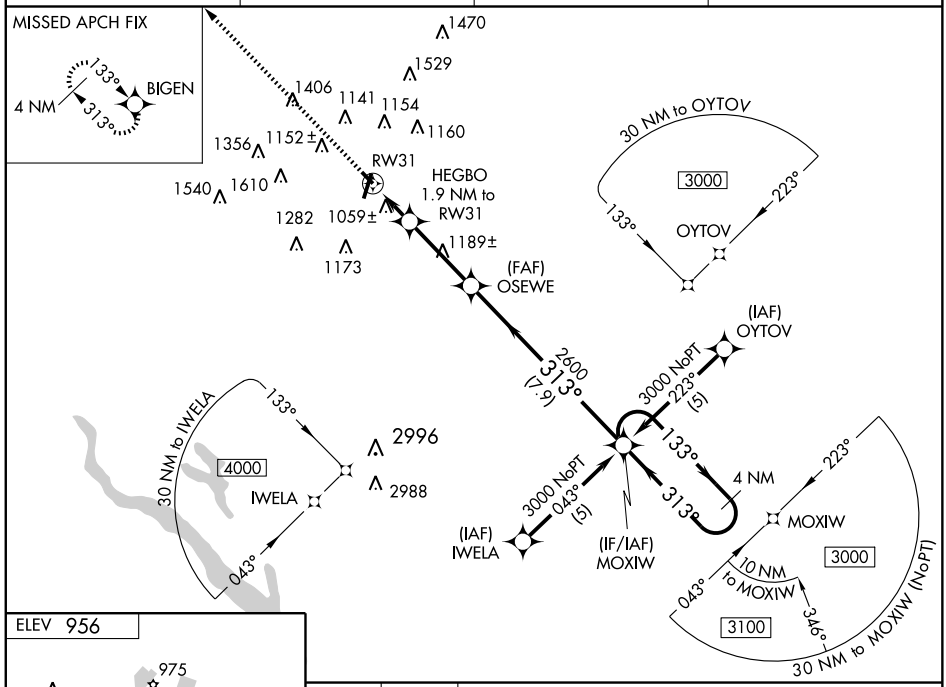

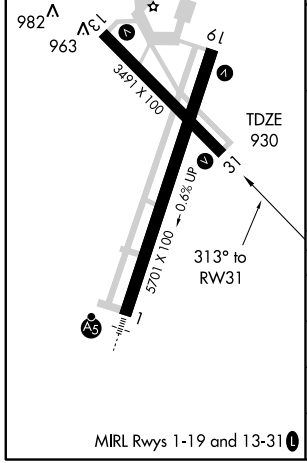

MIRL Rwys 1-19 and 13-31 (L)

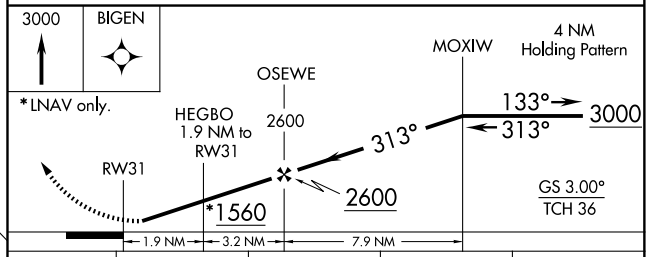

CATEGORY	A	B	C	D
LPV DA	1205-1 275 (300-1)			NA
LNAV/VNAV DA	1436-1¾ 506 (500-1¾)			NA
LNAV MDA	1320-1 390 (400-1)			NA
CIRCLING	1440-1 484 (500-1)		1460-1½ 504 (600-1½)	NA

VOR/DME TNU 112.5 Chan 72	APP CRS 296°	Rwy ldg 3491 TDZE 930 Apt Elev 955

VOR RWY 31
AMES MUNI (AMW)

MISSED APPROACH: Climb to 2000, then climbing left turn to 3000 direct TNU VOR/DME and hold.

ASOS	DES MOINES APP CON	CLNC DEL	UNICOM
132.025	123.9 307.15	126.0 L	122.7 (CTAF)

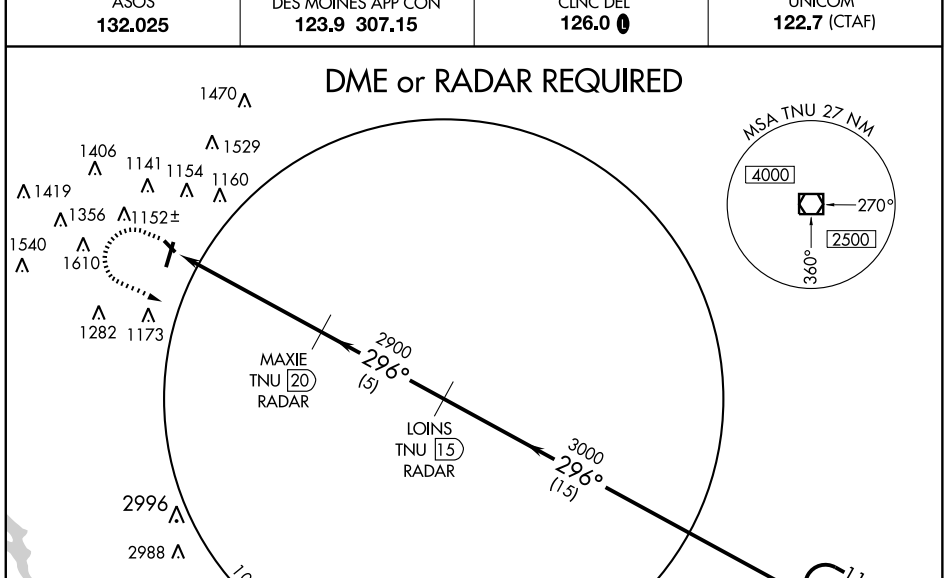

NoPT for arrivals on TNU VOR/DME airway radials 031 clockwise 081.

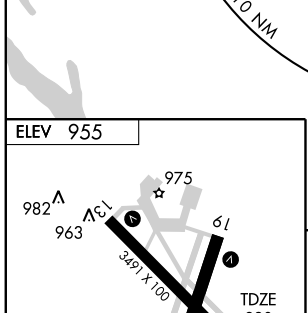

MIRL Rwys 1-19 and 13-31 L

FAF to MAP 6 NM					
Knots	60	90	120	150	180
Min:Sec	6:00	4:00	3:00	2:24	2:00

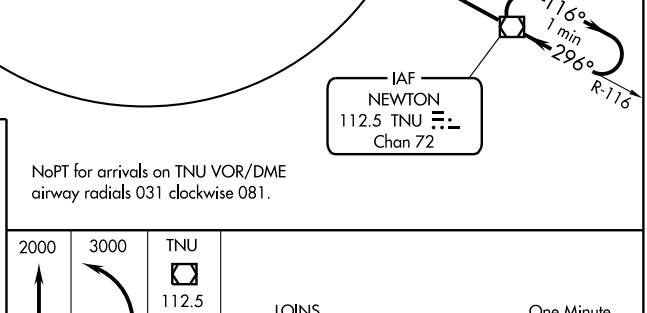

CATEGORY	A	B	C	D
S-31	1500-1 570 (600-1)	1500-1¼ 570 (600-1¼)	1500-1½ 570 (600-1½)	NA
CIRCLING	1500-1 545 (600-1)	1500-1¼ 545 (600-1¼)	1500-1½ 545 (600-1½)	NA

NC-3, 03 JUN 2010 to 01 JUL 2010

ILS or LOC RWY 36
ANKENY RGNL (IKV)

LOC/DME I-FVH	APP CRS	Rwy ldg	5500
111.1	357°	TDZE	891
Chan 48		Apt Elev	910

T A NA

Circling to Rwy 22 NA at night. Visibility reduction by helicopters NA. When local altimeter setting not received, use Des Moines Intl altimeter setting and increase all DA 31 feet and all MDA 40 feet. Increase S-ILS 36 all Cats, and Circling Cat C visibility ¼ mile. VDP NA when using Des Moines Intl altimeter setting. DME or RADAR required.

MISSED APPROACH: Climb to 2000 then climbing right turn to 4000 direct TNU VOR/DME and hold.

AWOS-3	DES MOINES APP CON	CLNC DEL	UNICOM
119.175	123.9 307.15	126.65	122.9 (CTAF) L

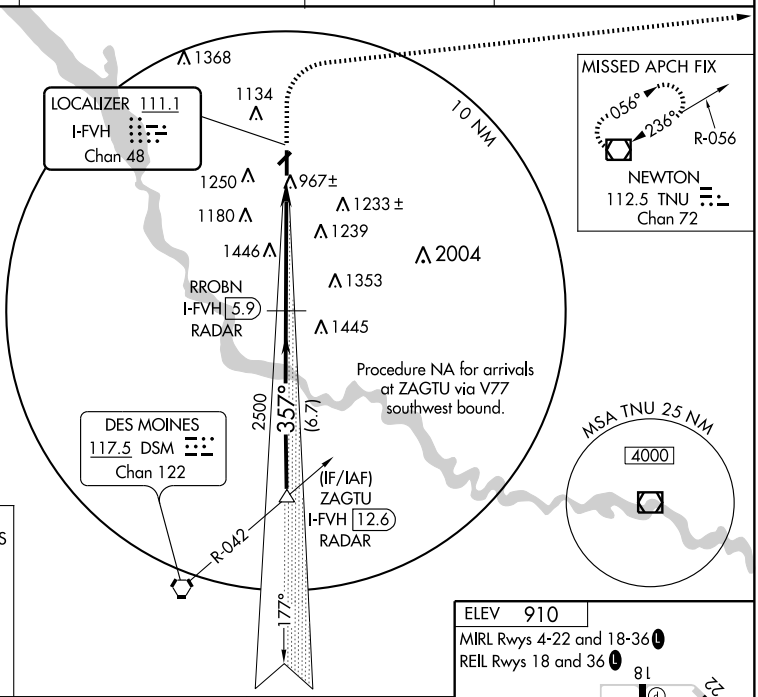

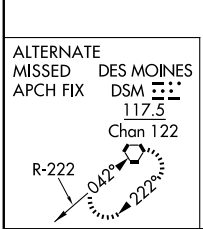

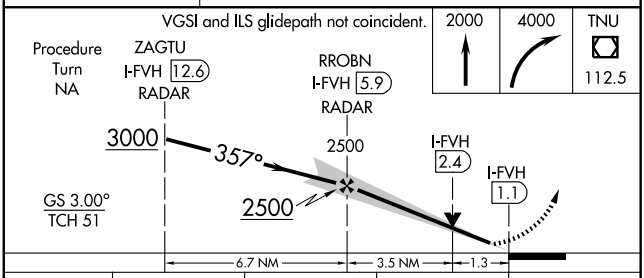

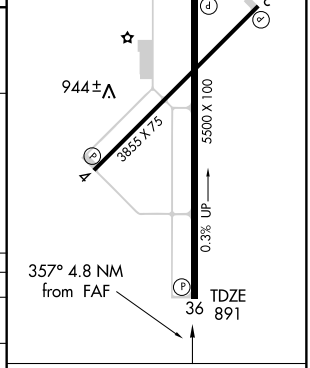

CATEGORY	A	B	C	D
S-ILS 36	1141-¾ 250 (300-¾)			NA
S-LOC 36	1320-1 429 (500-1)		1320-1¼ 429 (500-1¼)	NA
CIRCLING	1560-1 650 (700-1)		1560-1¾ 650 (700-1¾)	NA

FAF to MAP 4.8 NM

Knots	60	90	120	150	180
Min:Sec	4:48	3:12	2:24	1:55	1:36

NC-3, 03 JUN 2010 to 01 JUL 2010

APP CRS	Rwy ldg	5500
177°	TDZE	903
	Apt Elev	910

RNAV (GPS) RWY 18
ANKENY RGNL (IKV)

DME/DME RNP- 0.3 NA. Circling Rwy 22 NA at night.
When local altimeter setting not received, use Des Moines Intl altimeter setting and increase all DA 31 feet and all MDA 40 feet, increase LNAV/VNAV all Cats visibility ¼ mile.
For uncompensated Baro-VNAV systems, LNAV/VNAV NA below -16°C (4°F) or above 54°C (130°F).
Baro-VNAV and VDP NA when using Des Moines Intl altimeter setting.

MISSED APPROACH: Climb to 4000 via 177° course to JUMAN WP then left turn via 097° course to MIXIN WP and hold.

AWOS-3	DES MOINES APP CON	CLNC DEL	UNICOM
119.175	123.9 307.15	126.65	122.9 (CTAF) L

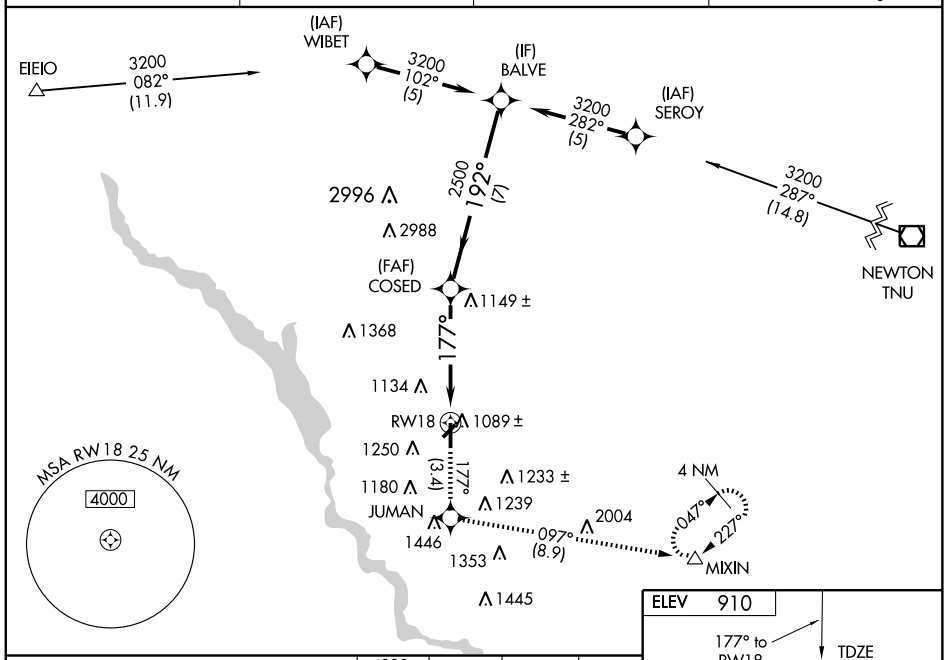

VGSI and RNAV glidepath not coincident

4000	JUMAN		MIXIN
177°		097°	

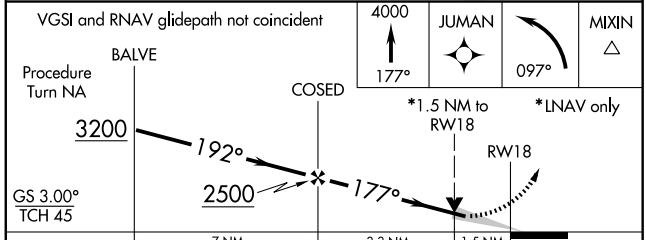

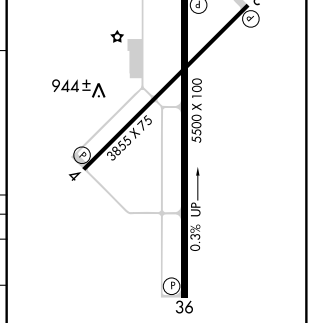

CATEGORY	A	B	C	D
GLS PA DA	NA			
LNAV/VNAV DA	1478-2 575 (600-2)			
LNAV MDA	1340-1 437 (500-1)		1340-1¼ 437 (500-1¼)	NA
CIRCLING	1560-1½ 650 (700-1½)		1560-1¾ 650 (700-1¾)	NA

MIRL Rwy 4-22 and 18-36 L
REIL Rwys 18 and 36 L

NC-3, 03 JUN 2010 to 01 JUL 2010

APP CRS	Rwy ldg	3855
222°	TDZE	900
	Apt Elev	910

RNAV (GPS) RWY 22
ANKENY RGNL (IKV)

DME/DME RNP- 0.3 NA. Procedure NA at night.
When local altimeter setting not received, use Des Moines Intl altimeter setting and increase all MDA 40 feet. Increase LNAV and circling Cat C visibility ¼ mile.

MISSED APPROACH: Climb to 1500 then right climbing turn to 3200 direct ZUNIP WP and hold.

AWOS-3	DES MOINES APP CON	CLNC DEL	UNICOM
119.175	123.9 307.15	126.65	122.9 (CTAF) L

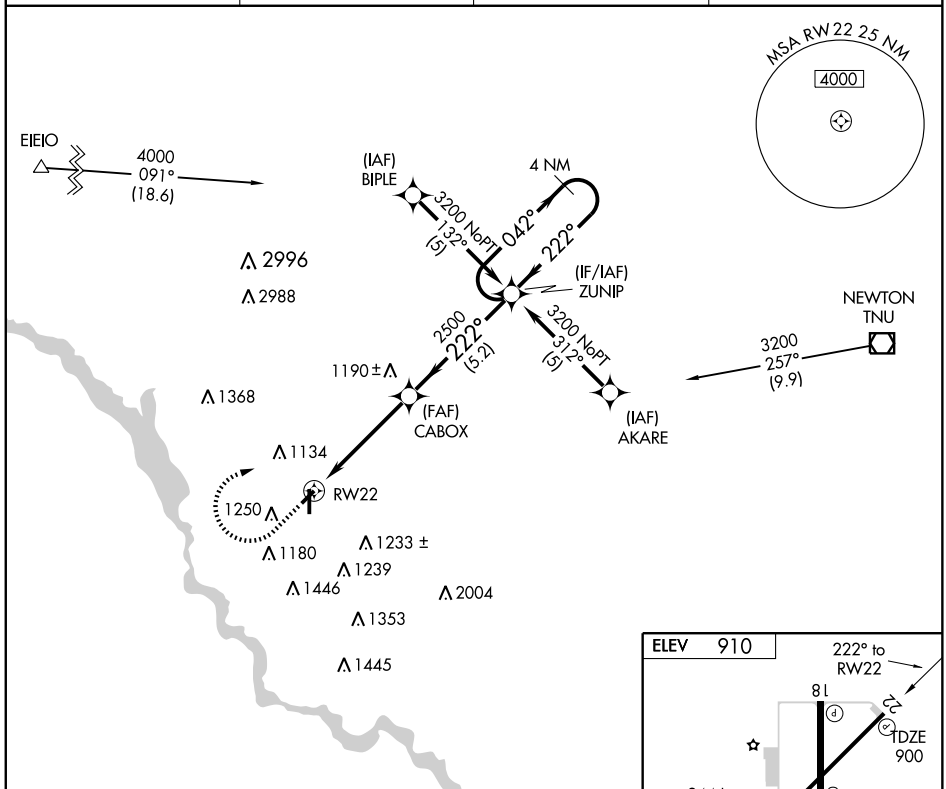

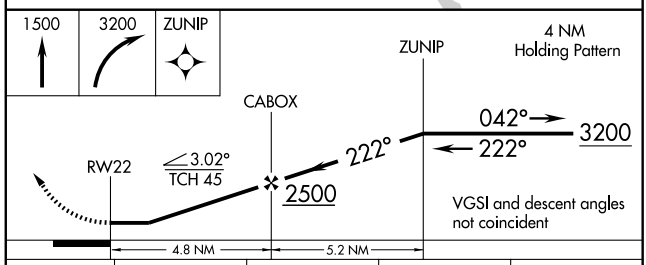

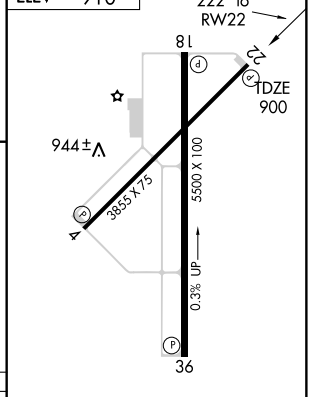

CATEGORY	A	B	C	D
LNAV MDA	1380-1 480 (500-1)		1380-1¼ 480 (500-1¼)	NA
CIRCLING	1560-1 650 (700-1)		1560-1¾ 650 (700-1¾)	NA

MIRL Rwy 4-22 and 18-36 L
REIL Rwys 18 and 36 L

NC-3, 03 JUN 2010 to 01 JUL 2010

WAAS CH 70512 W36A	APP CRS 357°	Rwy ldg 5500 TDZE 891 Apt Elev 910

RNAV (GPS) RWY 36
ANKENY RGNL (IKV)

Circling to Rwy 22 NA at night. DME/DME RNP-0.3 NA.
Visibility reduction by helicopters NA.
When local altimeter setting not received, use Des Moines Intl altimeter setting and increase all DA 31 feet and all MDA 40 feet. Increase LNAV Cat C and Circling Cat C visibility ¼ mile.
VDP NA when using Des Moines Intl altimeter setting.

MISSED APPROACH: Climb to 4000 direct HAGVO and right turn via 087° track to CINOR and hold.

AWOS-3	DES MOINES APP CON	CLNC DEL	UNICOM
119.175	123.9 307.15	126.65	122.9 (CTAF) L

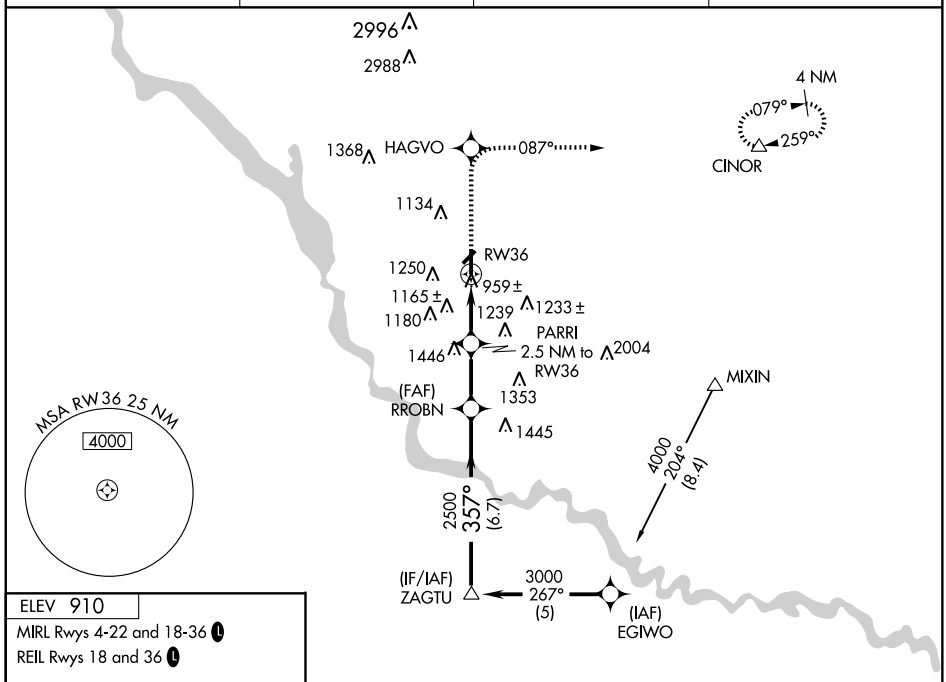

ELEV 910
MIRL Rwys 4-22 and 18-36 L
REIL Rwys 18 and 36 L

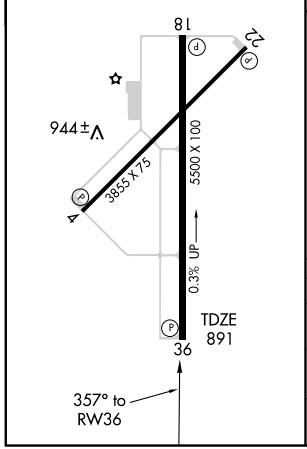

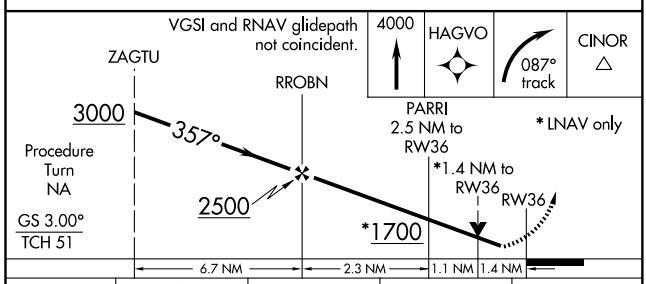

CATEGORY	A	B	C	D
LPV DA	1176-1 285 (300-1)			NA
LNAV MDA	1360-1 469 (500-1)		1360-1¼ 469 (500-1¼)	NA
CIRCLING	1560-1 650 (700-1)		1560-1¾ 650 (700-1¾)	NA

NC-3. 03 JUN 2010 to 01 JUL 2010

APP CRS	Rwy ldg	5000
018°	TDZE	1151
	Apt Elev	1165

RNAV (GPS) RWY 2
ATLANTIC MUNI (AIO)

DME/DME RNP -0.3 NA. Visibility reduction by helicopters NA. When local altimeter setting not received, use Harlan altimeter setting and increase all MDA 60 feet, increase LNAV and circling Cat C and D visibility ¼ mile.

MISSED APPROACH: Climb to 4000 direct VAKUC and hold.

AWOS-3	MINNEAPOLIS CENTER	UNICOM
127.825	119.6 290.4	122.7 (CTAF) L

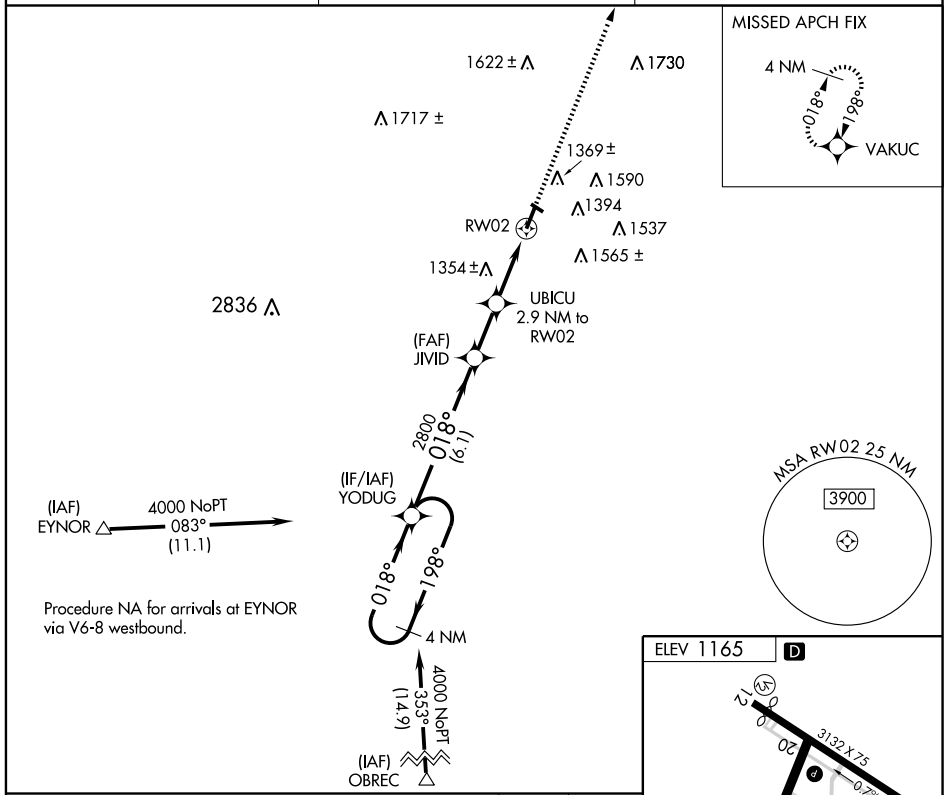

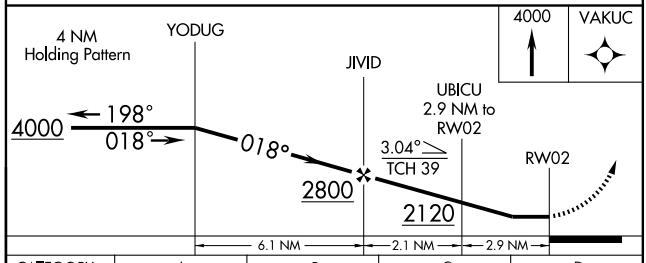

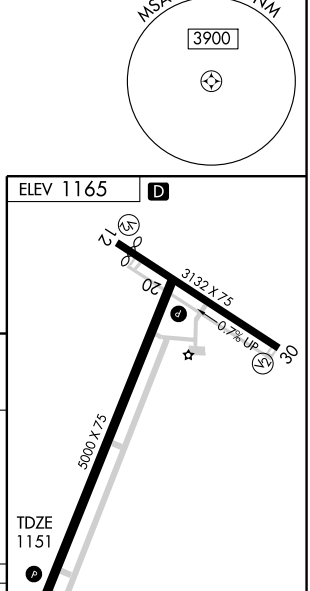

CATEGORY	A	B	C	D
LNAV MDA	1620-1 469 (500-1)		1620-1¼ 469 (500-1¼)	1620-1½ 469 (500-1½)
CIRCLING	1720-1 555 (600-1)		1760-1½ 595 (600-1½)	1940-2½ 775 (800-2½)

NC-3. 03 JUN 2010 to 01 JUL 2010

APP CRS	Rwy ldg	5000
198°	TDZE	1151
	Apt Elev	1165

RNAV (GPS) RWY 20
ATLANTIC MUNI (AIO)

DME/DME RNP -0.3 NA. Visibility reduction by helicopters NA. When local altimeter setting not received, use Harlan altimeter setting and increase all MDA 60 feet, increase LNAV Cat D and circling Cat C and D visibility ¼ mile.

MISSED APPROACH: Climb to 4000 direct YODUG and hold.

AWOS-3	MINNEAPOLIS CENTER	UNICOM
127.825	119.6 290.4	122.7 (CTAF) L

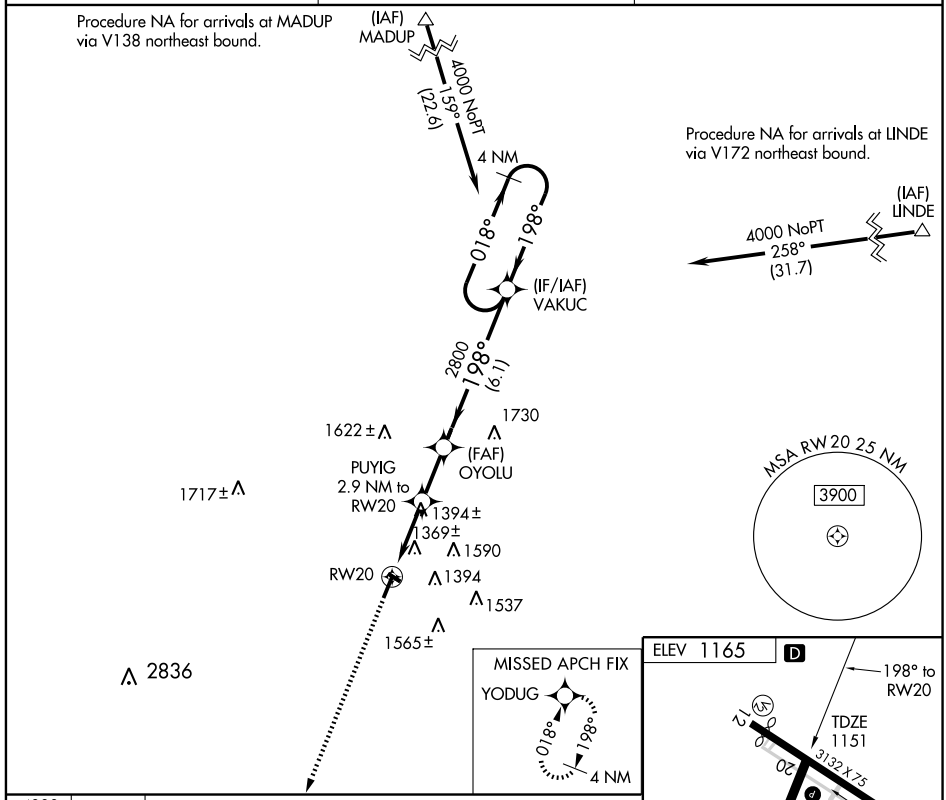

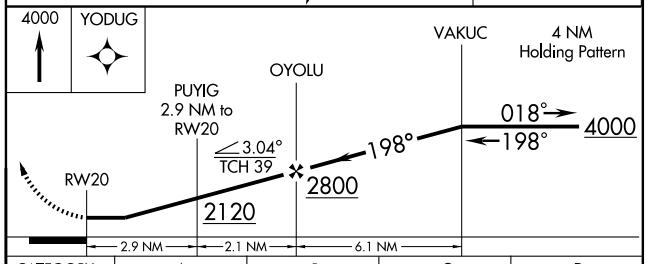

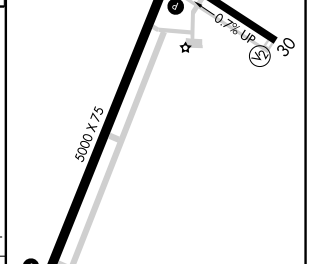

CATEGORY	A	B	C	D
LNAV MDA	1660-1 509 (500-1)		1660-1½ 509 (500-1½)	
CIRCLING	1720-1 555 (600-1)		1760-1½ 595 (600-1½)	1940-2½ 775 (800-2½)

REIL Rwys 2, 12, 20, and 30 L
MIRL Rwys 2-20 and 12-30 L

NC-3, 03 JUN 2010 to 01 JUL 2010

NDB ADU 266	APP CRS 335°	Rwy ldg 3640 TDZE 1287 Apt Elev 1287

NDB RWY 32
AUDUBON COUNTY (ADU)

NA

MISSED APPROACH: Climb to 3100 then left turn direct ADU NDB and hold.

AWOS-3	MINNEAPOLIS CENTER	UNICOM
118.075	119.6 290.4	122.8 (CTAF) L

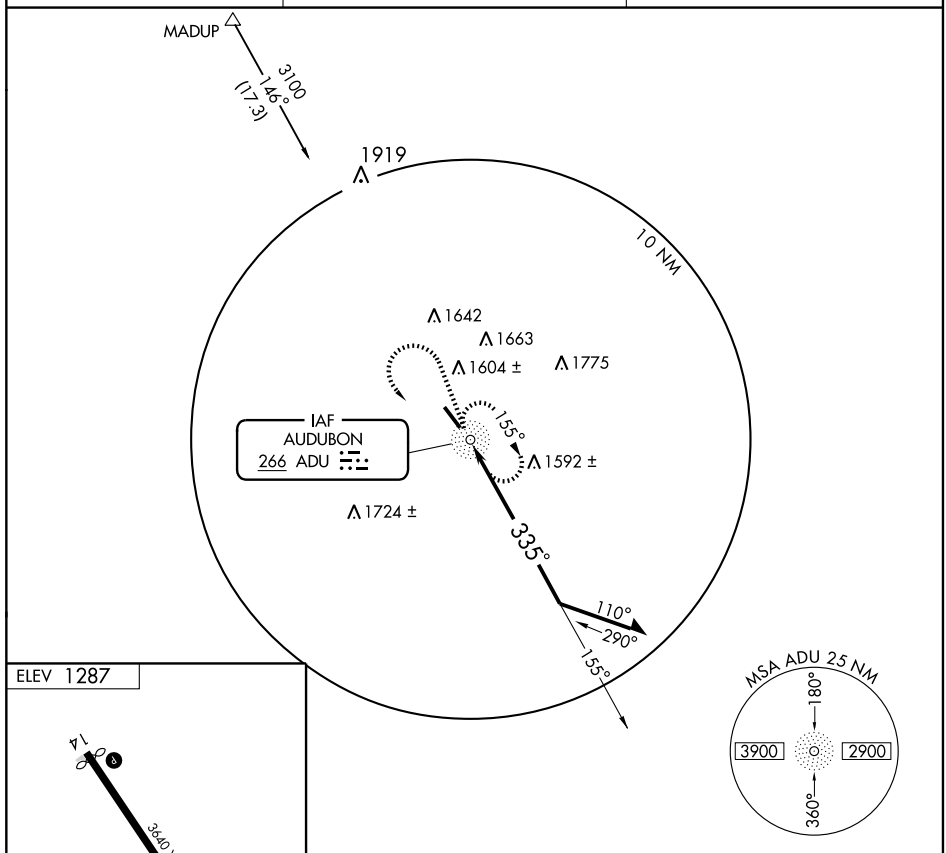

ELEV 1287

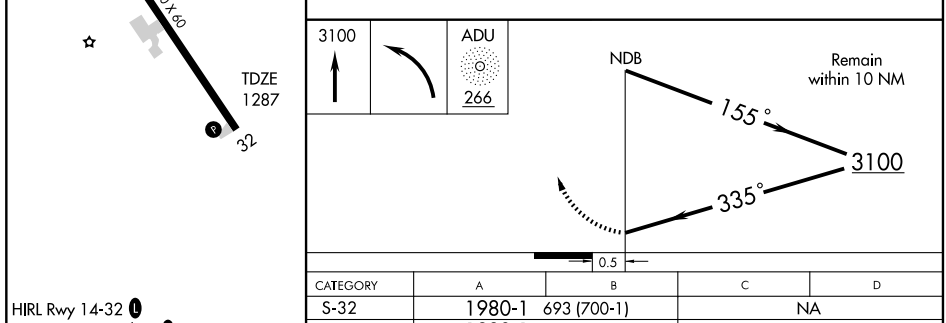

HIRL Rwy 14-32 L
REIL Rwys 14 and 32 L

CATEGORY	A	B	C	D
S-32	1980-1	693 (700-1)	NA	
CIRCLING	1980-1	693 (700-1)	NA	

APP CRS	Rwy ldg	3640
323°	TDZE	1287
	Apt Elev	1287

RNAV (GPS) RWY 32
AUDUBON COUNTY (ADU)

NA GPS or RNP -0.3 required. DME/DME RNP -0.3 NA.

MISSED APPROACH: Climb to 2500, then climbing right turn to 3000 direct TUYMO WP and hold.

AWOS-3	MINNEAPOLIS CENTER	UNICOM
118.075	119.6 290.4	122.8 (CTAF) L

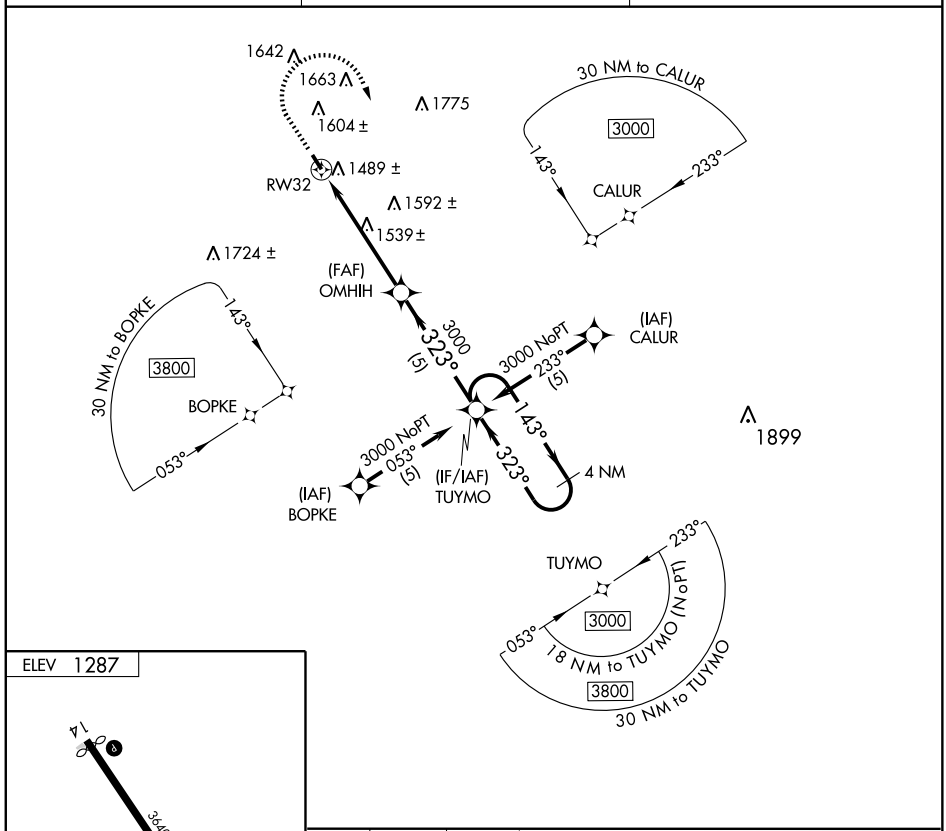

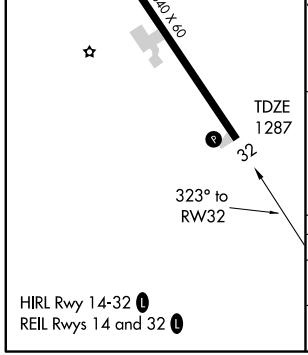

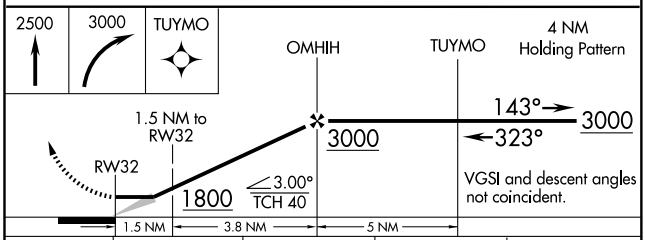

CATEGORY	A	B	C	D
LNAV MDA	1740-1 453 (500-1)		NA	
CIRCLING	1900-1 613 (700-1)		NA	

HIRL Rwy 14-32 L
REIL Rwys 14 and 32 L

NC-3, 03 JUN 2010 to 01 JUL 2010

APP CRS	Rwy ldg	4000
176°	TDZE	771
	Apt Elev	771

GPS RWY 18
BELLE PLAINE MUNI (TZT)

Use Cedar Rapids altimeter setting.

NA

MISSED APPROACH: Climb to 2500, then climbing right turn to 3000 direct OPDUY WP and hold.

CEDAR RAPIDS APP CON ★	CTAF	122.8 L
119.7 266.8	122.9	

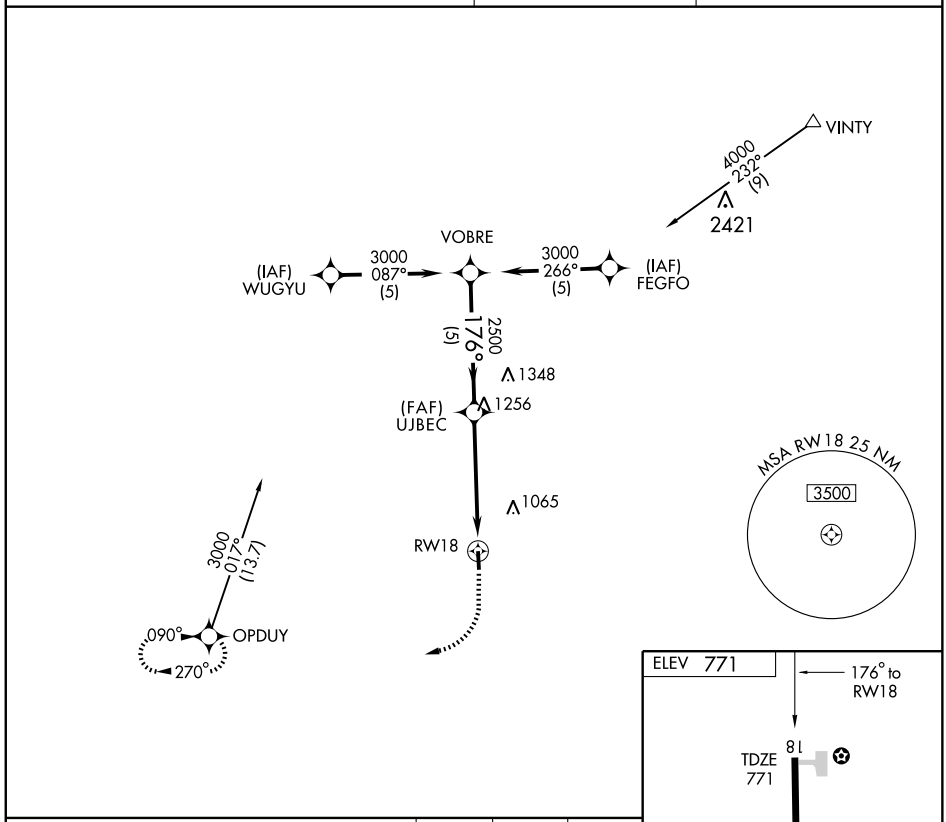

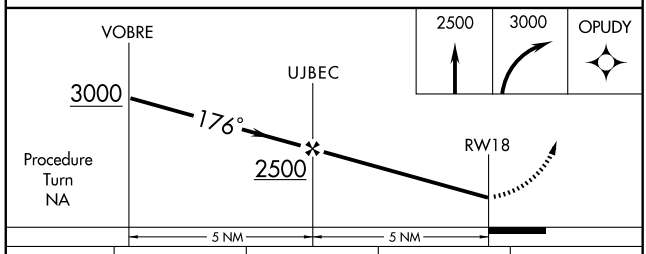

CATEGORY	A	B	C	D
S-18	1400-1 629 (700-1)		NA	
CIRCLING	1420-1 649 (700-1)	1460-1 689 (700-1)	NA	

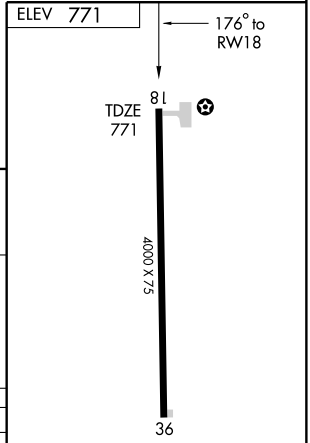

MIRL Rwy 18-36 L

APP CRS	Rwy ldg	4000
357°	TDZE	770
	Apt Elev	771

GPS RWY 36
BELLE PLAINE MUNI (TZT)

Use Cedar Rapids altimeter setting.

NA

MISSED APPROACH: Climb to 2500, then climbing left turn to 3000 direct OPDUY WP and hold.

CEDAR RAPIDS APP CON ★	CTAF	
119.7 266.8	122.9	122.8 L

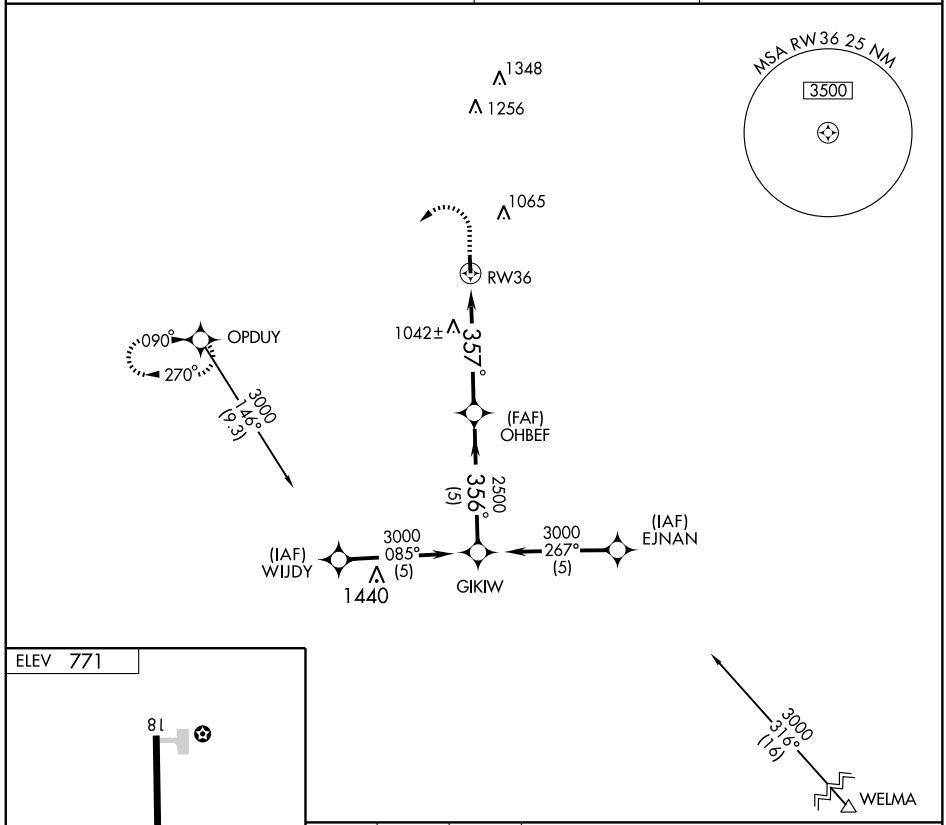

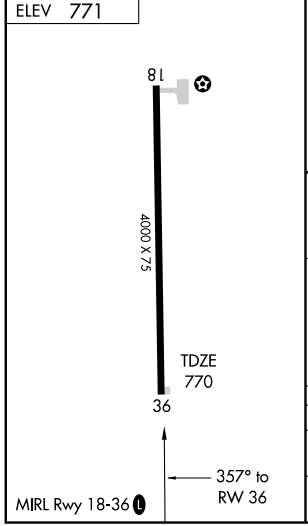

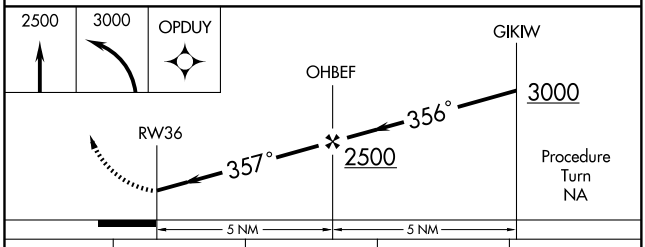

CATEGORY	A	B	C	D
S-36	1380-1 610 (700-1)		NA	
CIRCLING	1420-1 649 (700-1)	1460-1 689 (700-1)	NA	

VOR/DME CID	APP CRS	Rwy ldg	N/A
114.1	264°	TDZE	N/A
Chan 88		Apt Elev	771

VOR/DME-A

BELLE PLAINE MUNI (TZT)

Use Cedar Rapids altimeter setting.

NA

MISSED APPROACH: Climb to 2300 then left turn via CID R-264 to ASHLE 17.4 DME and hold.

CEDAR RAPIDS APP CON ★	CTAF	122.8 L
119.7 266.8	122.9	

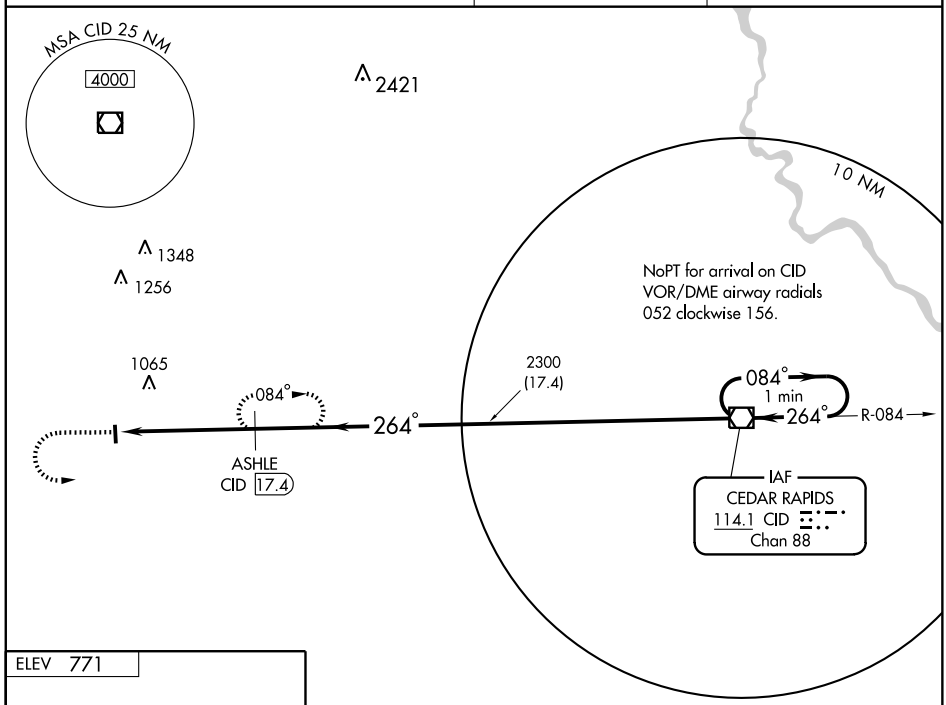

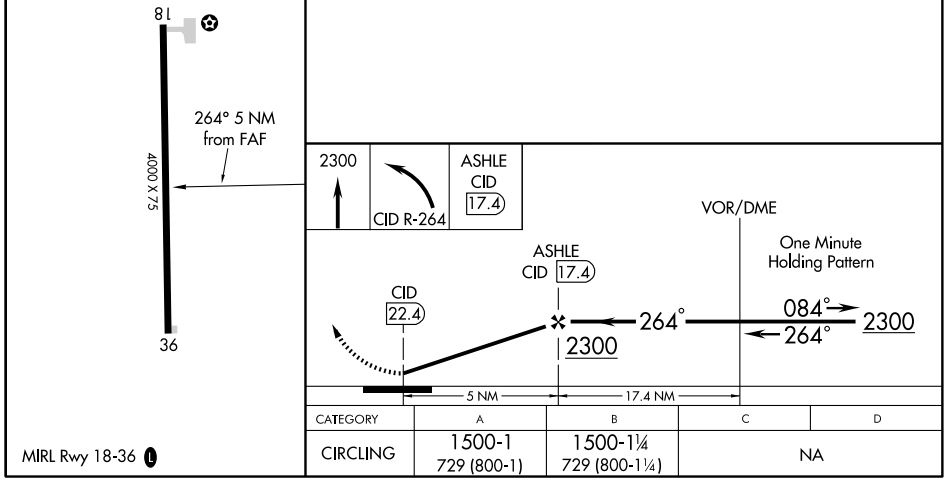

CATEGORY	A	B	C	D
CIRCLING	1500-1 729 (800-1)	1500-1¼ 729 (800-1¼)	NA	

MIRL Rwy 18-36 L

NC-3, 03 JUN 2010 to 01 JUL 2010

NDB BEX 269	APP CRS 354°	Rwy ldg 3401 TDZE 888 Apt Elev 888

NDB RWY 36

BLOOMFIELD MUNI (4K6)

Use Ottumwa altimeter setting; when not available, procedure NA.

NA

MISSED APPROACH: Climb to 3000 then left turn direct BEX NDB and hold.

CHICAGO CENTER	UNICOM
118.15 354.1	122.8 (CTAF) L

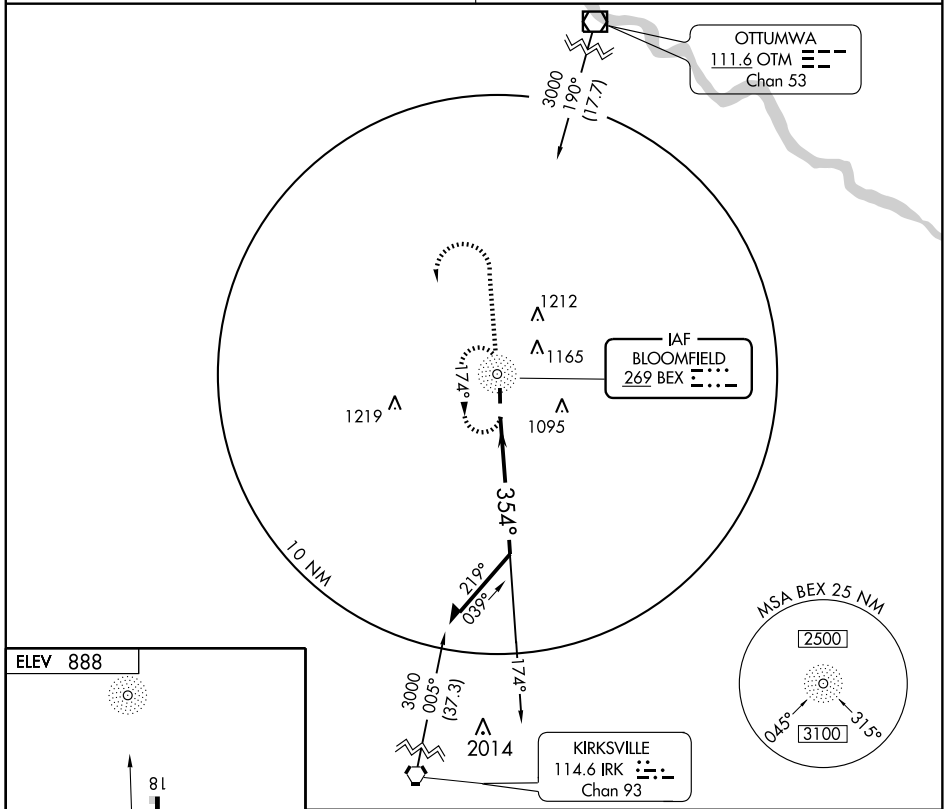

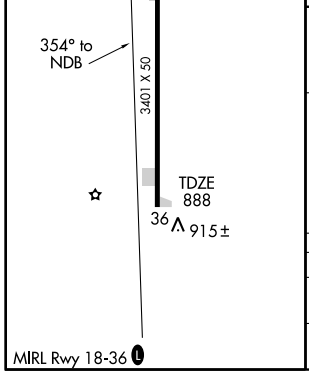

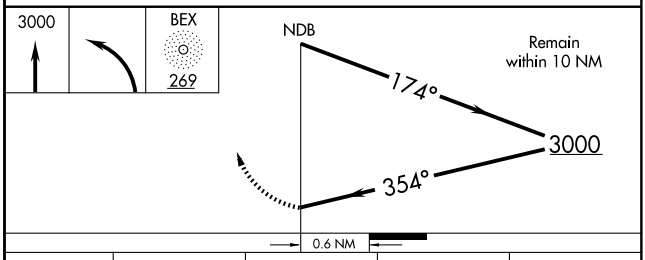

CATEGORY	A	B	C	D
S-36	1500-1	612 (700-1)	1500-1¾ 612 (700-1¾)	NA
CIRCLING	1500-1	612 (700-1)	1500-1¾ 612 (700-1¾)	NA

NC-3, 03 JUN 2010 to 01 JUL 2010

APP CRS	Rwy ldg	3401
357°	TDZE	888
	Apt Elev	888

RNAV (GPS) RWY 36
BLOOMFIELD MUNI (4K6)

Use Ottumwa altimeter setting; when not available, procedure NA.
NA GPS or RNP-0.3 required. DME/DME RNP-0.3 NA.

MISSED APPROACH: Climb to 2000 then climbing left turn to 3000 direct GIRDE WP and hold.

CHICAGO CENTER	UNICOM
118.15 354.1	122.8 (CTAF) L

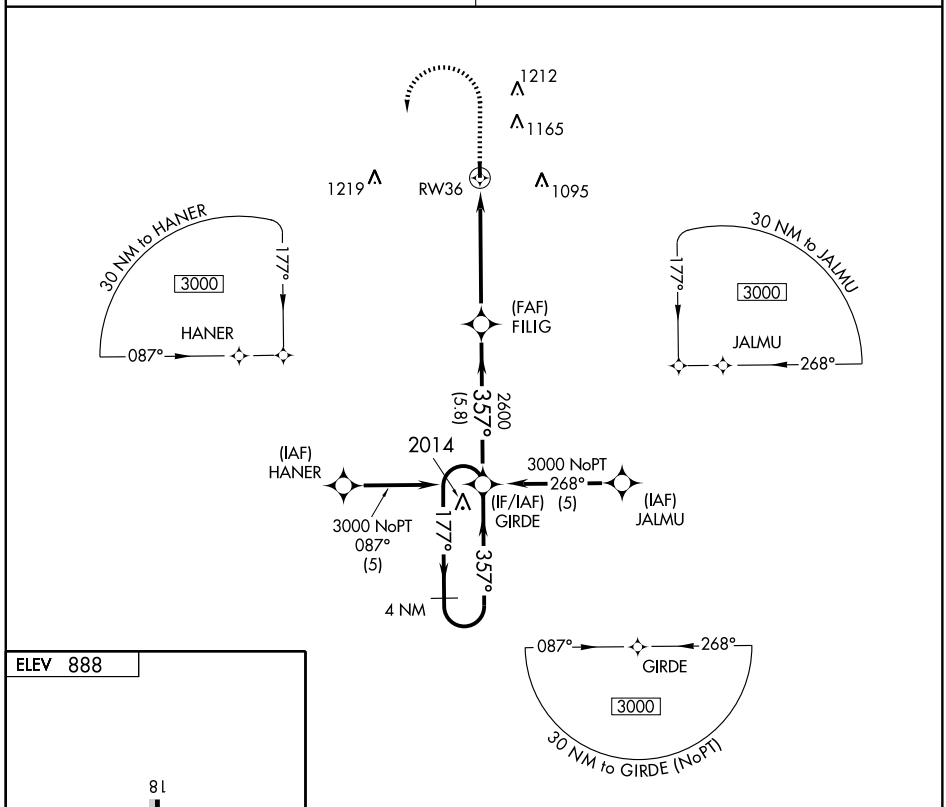

ELEV 888

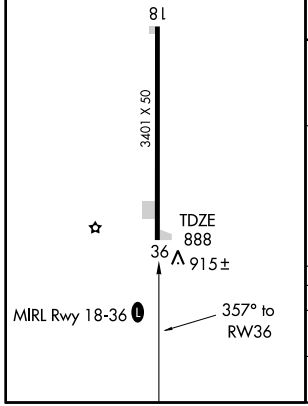

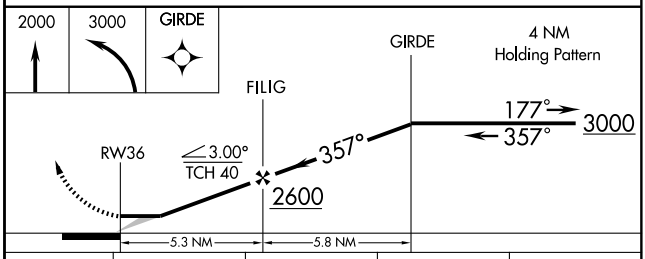

CATEGORY	A	B	C	D
LNAV MDA	1340-1 452 (500-1)		1340-1¼ 452 (500-1¼)	NA
CIRCLING	1440-1 552 (600-1)		1520-1¾ 632 (700-1¾)	NA

NC-3, 03 JUN 2010 to 01 JUL 2010

NDB BNW	APP CRS	Rwy ldg	N/A
407	225°	TDZE	1147
		Apt Elev	1160

COPTER NDB or GPS 225°

BOONE MUNI (BNW)

NA

MISSED APPROACH: Climb to 3000 then right turn direct BNW NDB and hold.

AWOS-3	DES MOINES APP CON	UNICOM
120.925	123.9 307.15	123.0 (CTAF) L

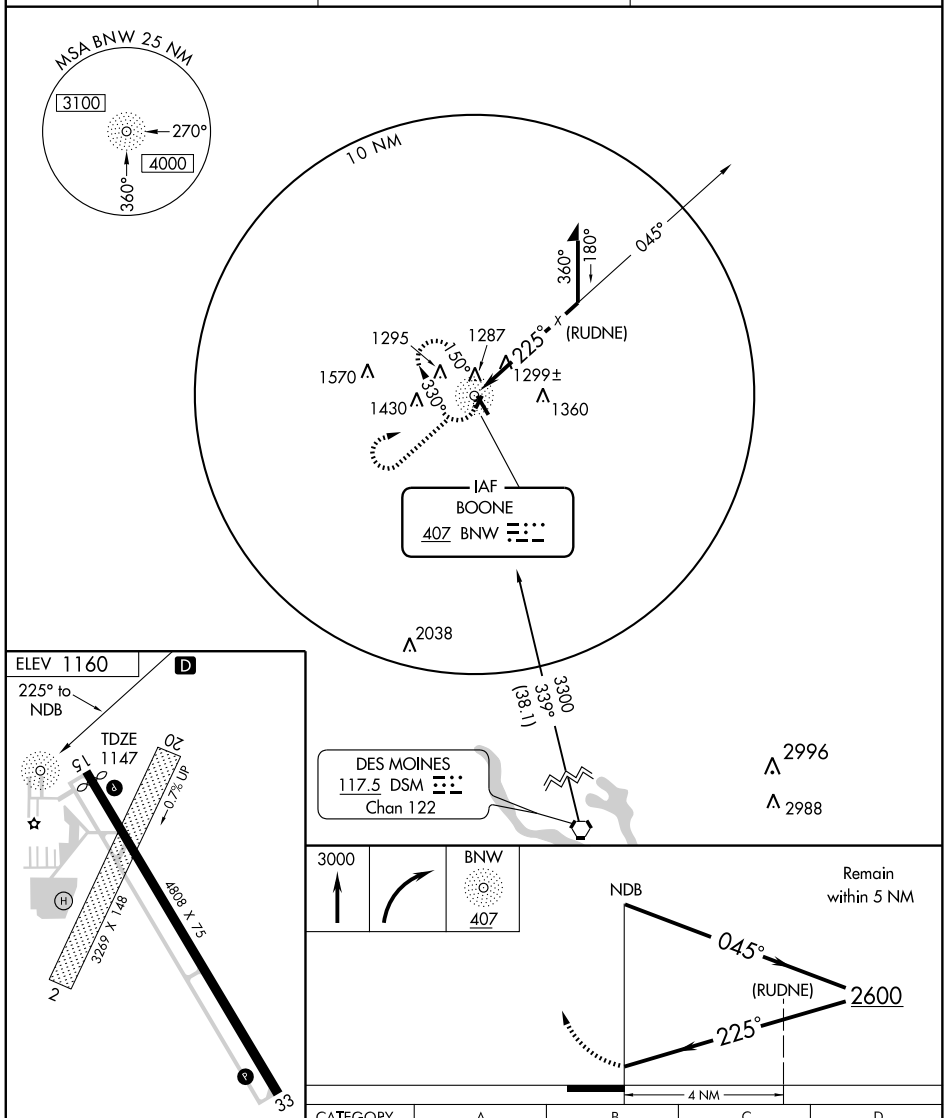

CATEGORY	A	B	C	D
H-225	1660-½ 513 (500-½)	NA		

NC-3, 03 JUN 2010 to 01 JUL 2010

NDB BNW 407	APP CRS 150°	Rwy ldg 4667 TDZE 1138 Apt Elev 1160

NDB RWY 15
BOONE MUNI (BNW)

T
A NA

MISSED APPROACH: Climb to 3000 then right turn direct BNW NDB and hold.

AWOS-3	DES MOINES APP CON	UNICOM
120.925	123.9 307.15	123.0 (CTAF) L

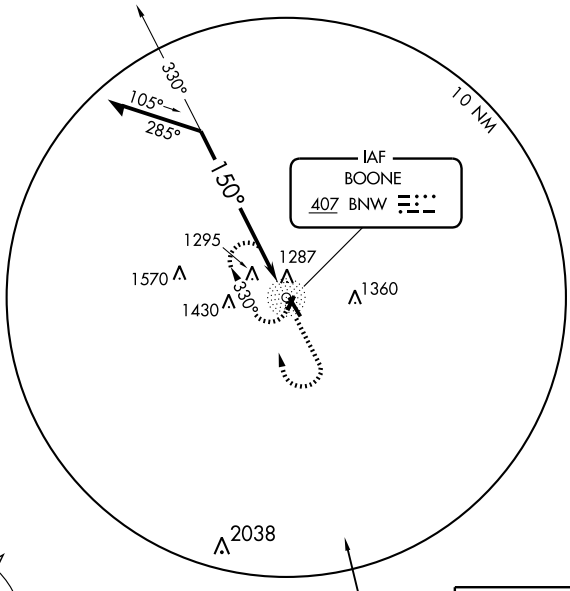

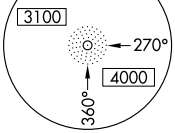

DES MOINES
117.5 DSM
Chan 122

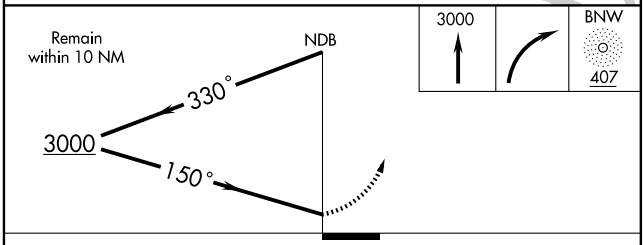

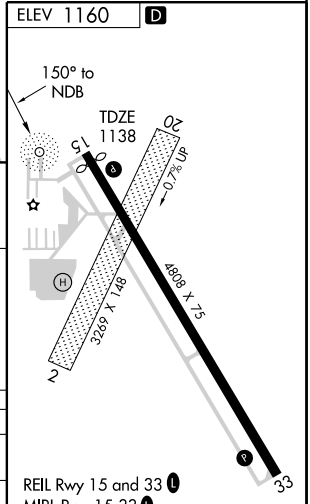

REIL Rwy 15 and 33 L
MIRL Rwy 15-33 L

CATEGORY	A	B	C	D
S-15	1820-1	682 (700-1)	NA	
CIRCLING	1820-1	660 (700-1)	NA	

NC-3, 03 JUN 2010 to 01 JUL 2010

NDB BNW 407	APP CRS 320°	Rwy ldg 4807 TDZE 1138 Apt Elev 1160

NDB RWY 33
BOONE MUNI (BNW)

NA

MISSED APPROACH: Climb to 3000 then left turn direct BNW NDB and hold.

AWOS-3	DES MOINES APP CON	UNICOM
120.925	123.9 307.15	123.0 (CTAF) L

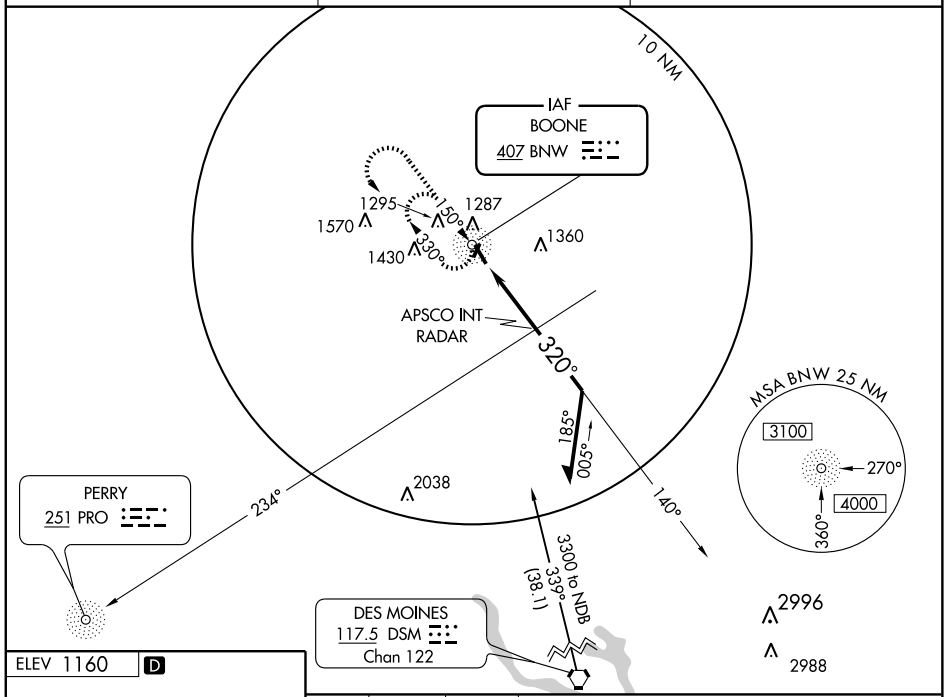

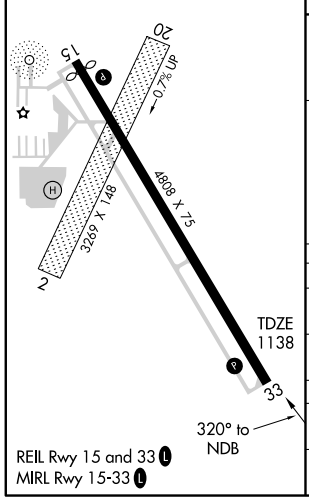

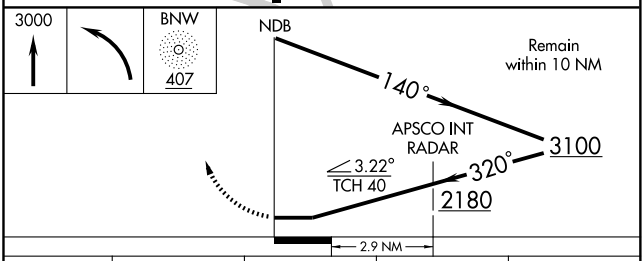

CATEGORY	A	B	C	D
S-33	2180-1¼ 1042 (1100-1¼)	2180-1½ 1042 (1100-1½)	NA	
CIRCLING	2180-1¼ 1020 (1100-1¼)	2180-1½ 1020 (1100-1½)	NA	
APSCO FIX MINIMUMS				
S-33	1660-1 522 (500-1)		NA	
CIRCLING	1660-1 500 (500-1)		NA	

NC-3, 03 JUN 2010 to 01 JUL 2010

APP CRS	Rwy ldg	4667
146°	TDZE	1138
	Apt Elev	1160

RNAV (GPS) RWY 15
BOONE MUNI (BNW)

NA GPS or RNP-0.3 required. DME/DME RNP-0.3 NA.

MISSED APPROACH: Climb to 2500 then climbing right turn to 3000 direct HOPWO WP and hold.

AWOS-3	DES MOINES APP CON	UNICOM
120.925	123.9 307.15	123.0 (CTAF) L

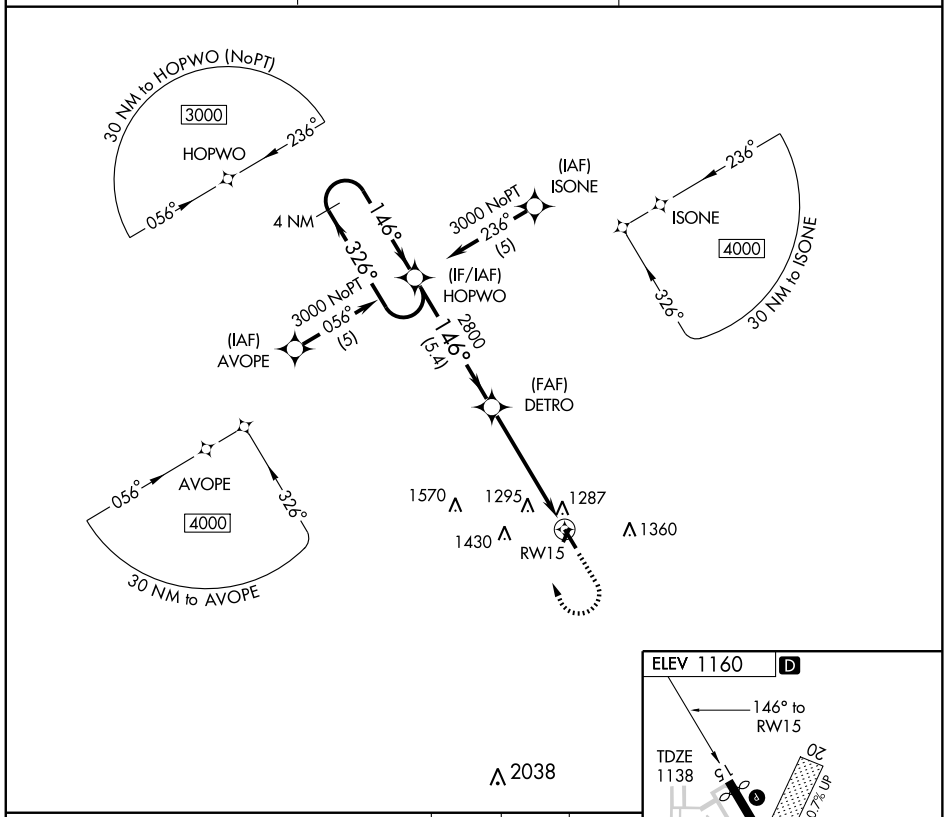

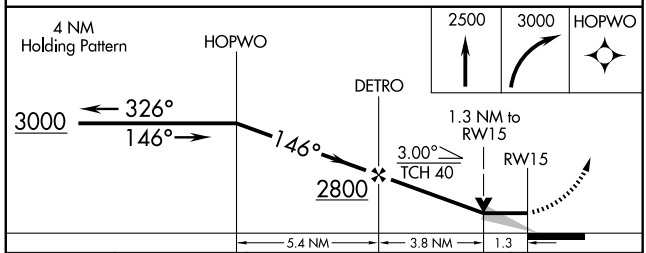

CATEGORY	A	B	C	D
LNAV MDA	1580-1 442 (500-1)		NA	
CIRCLING	1600-1 440 (500-1)	1620-1 460 (500-1)	NA	

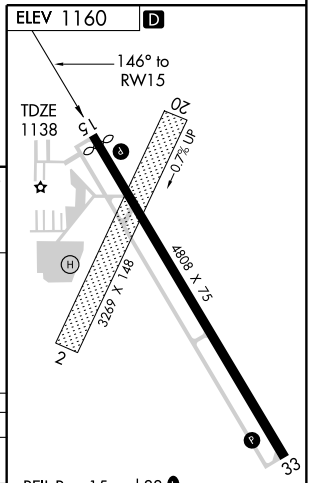

REIL Rwy 15 and 33 L
MIRL Rwy 15-33 L

NC-3, 03 JUN 2010 to 01 JUL 2010

APP CRS	Rwy ldg	4807
326°	TDZE	1138
	Apt Elev	1160

RNAV (GPS) RWY 33
BOONE MUNI (BNW)

T
NA

GPS or RNP-0.3 required.
DME/DME RNP-0.3 NA.

MISSED APPROACH: Climb to 2500 then climbing left turn to 4000 direct CALUM WP and hold.

AWOS-3	DES MOINES APP CON	UNICOM
120.925	123.9 307.15	123.0 (CTAF) L

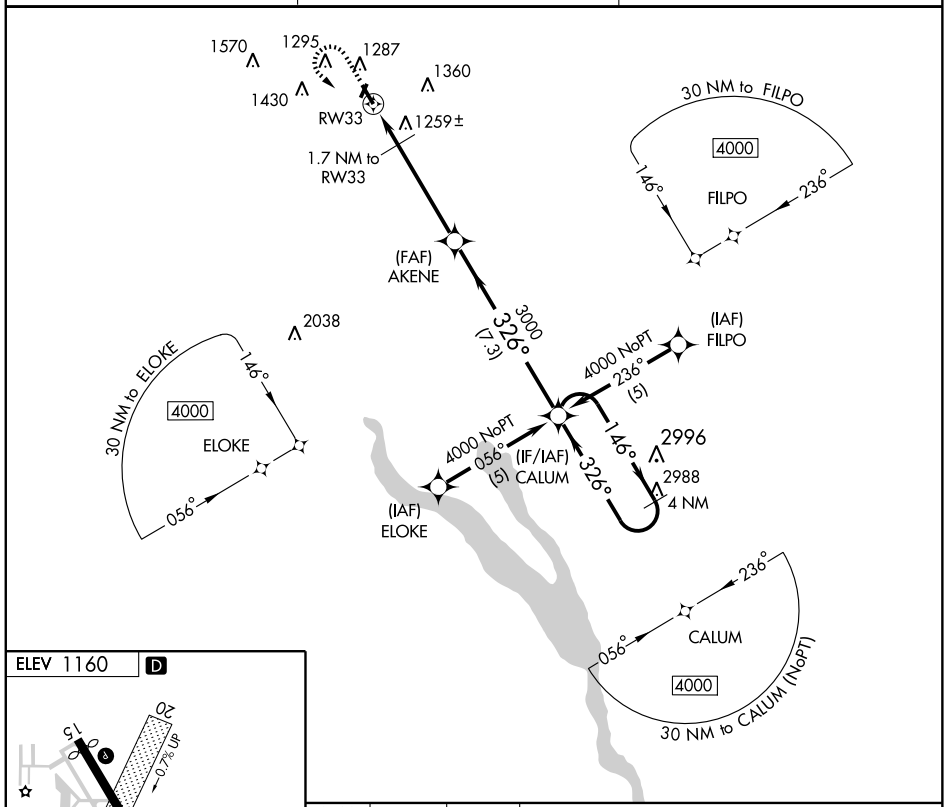

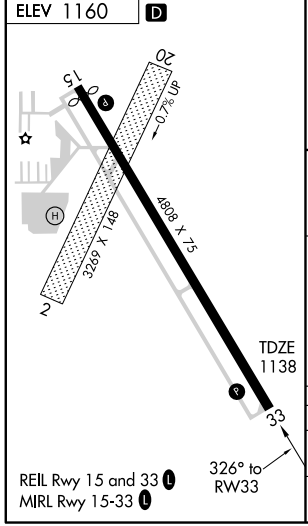

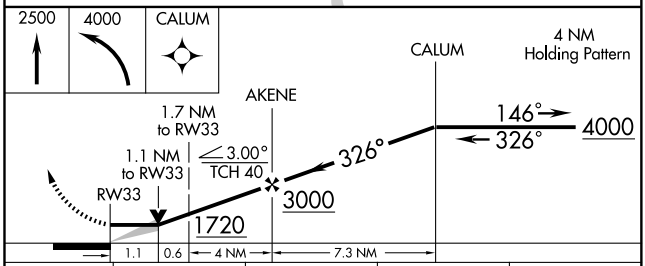

CATEGORY	A	B	C	D
LNAV MDA	1520-1	382 (400-1)	NA	
CIRCLING	1600-1 440 (500-1)	1620-1 460 (500-1)	NA	

NC-3, 03 JUN 2010 to 01 JUL 2010

AIRPORT DIAGRAM

BURLINGTON/SOUTHEAST IOWA RGNL (BRL)
BURLINGTON, IOWA

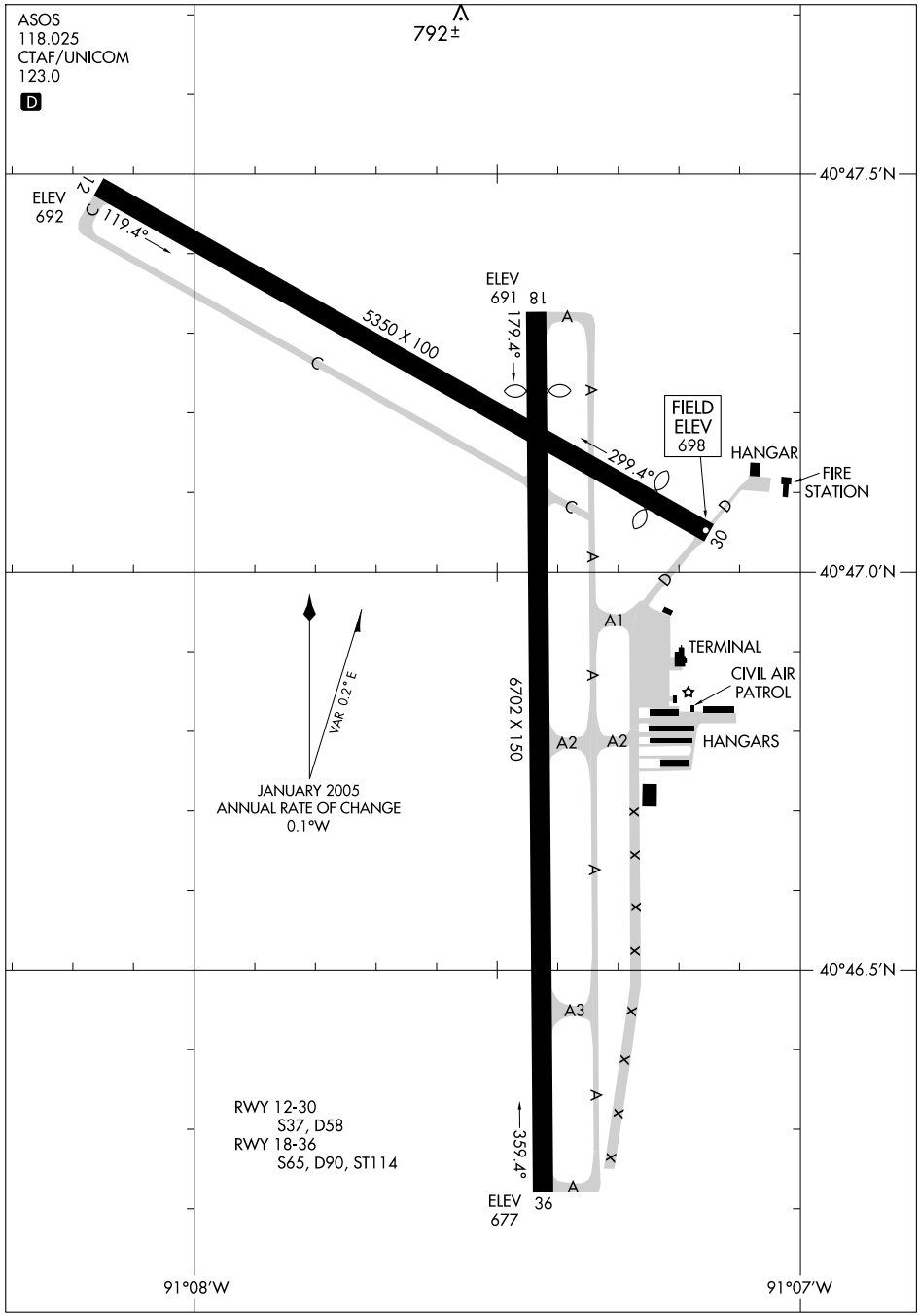

LOC I-BRL	APP CRS	Rwy ldg	6102
108.9	359°	TDZE	694
		Apt Elev	698

ILS or LOC RWY 36

BURLINGTON/SOUTHEAST IOWA RGNL (BRL)

When local altimeter setting not received, use Fort Madison altimeter setting and increase DA 31 feet, all MDA 40 feet, and Cat D Circling visibility ¼ mile.

MALSR

MISSED APPROACH: Climb to 2800 then climbing right turn to 3000 direct BRL VORTAC and hold.

ASOS	CHICAGO CENTER	UNICOM
118.025	135.6 370.95	123.0 (CTAF) L

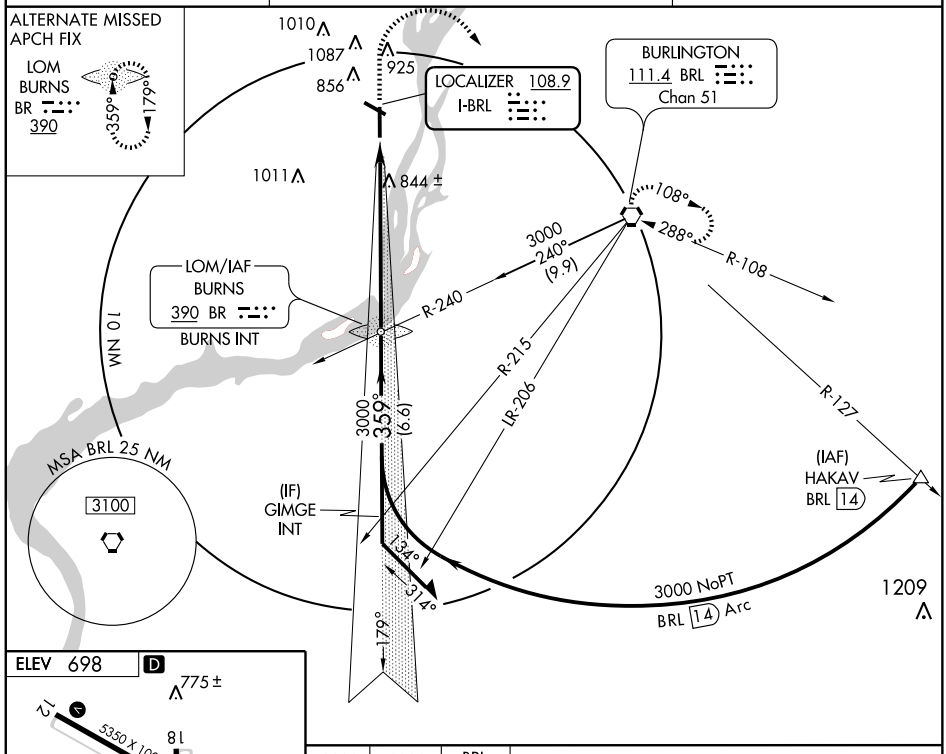

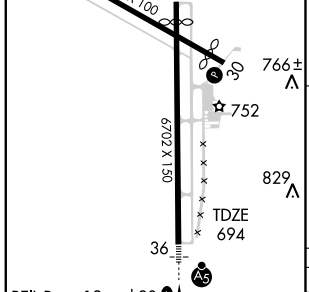

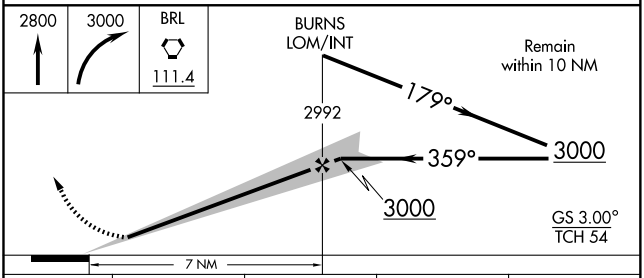

FAF to MAP 7 NM					
Knots	60	90	120	150	180
Min:Sec	7:00	4:40	3:30	2:48	2:20

CATEGORY	A	B	C	D
S-ILS 36	894-½ 200 (200-½)			
S-LOC 36	1140-½ 446 (500-½)		1140-¾ 446 (500-¾)	1140-1 446 (500-1)
CIRCLING	1160-1 462 (500-1)		1160-1½ 462 (500-1½)	1400-2¼ 702 (800-2¼)

APP CRS	Rwy ldg	5350
118°	TDZE	692
	Apt Elev	698

RNAV (GPS) RWY 12

BURLINGTON/SOUTHEAST IOWA RGNL (BRL)

DME/DME RNP-0.3 NA.
Visibility reduction by helicopters NA.
When local altimeter setting not received, use Fort Madison altimeter setting and increase all MDA 40 feet.

MISSED APPROACH: Climb to 3000 direct HEMMY and hold.

ASOS	CHICAGO CENTER	UNICOM
118.025	135.6 370.95	123.0 (CTAF) L

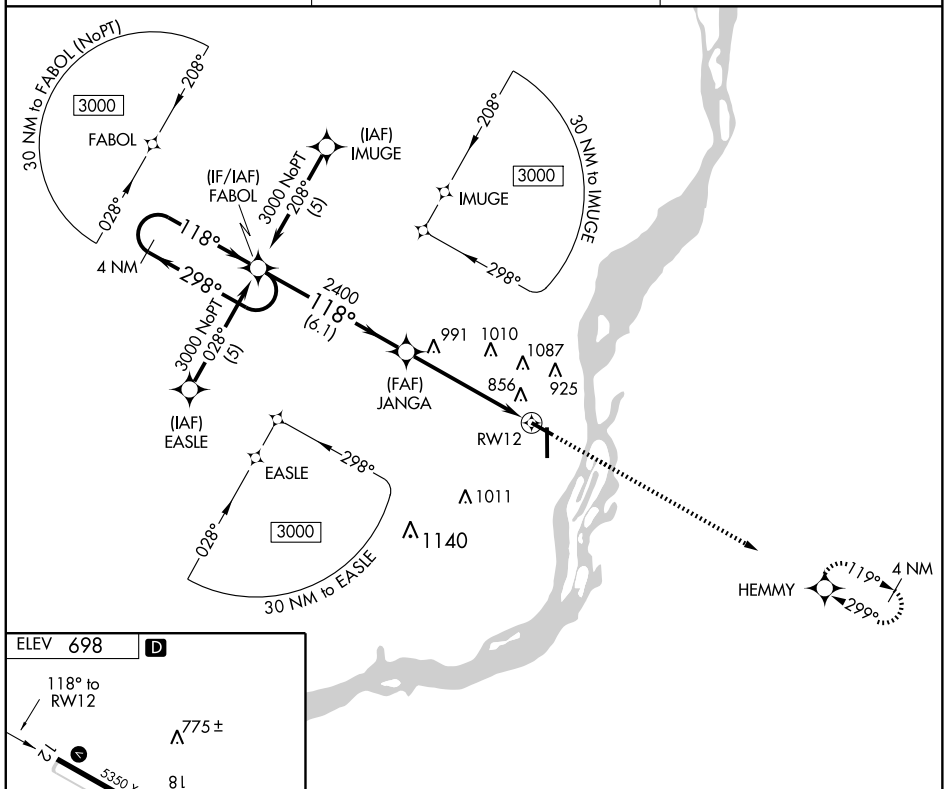

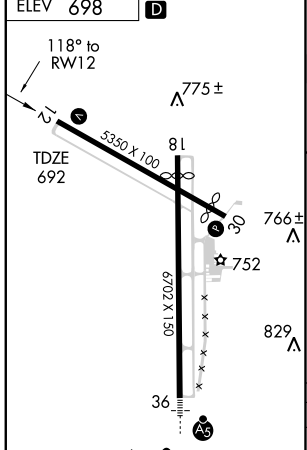

REIL Rwys 12 and 30 L
MIRL Rwy 12-30 L
HIRL Rwy 18-36 L

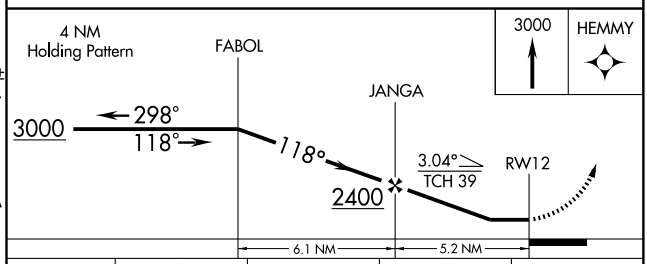

CATEGORY	A	B	C	D
LNAV MDA	1300-1 608 (700-1)		1300-1¾ 608 (700-1¾)	NA
CIRCLING	1300-1 602 (700-1)		1300-1¾ 602 (700-1¾)	NA

NC-3. 03 JUN 2010 to 01 JUL 2010

APP CRS	Rwy ldg	4850
299°	TDZE	693
	Apt Elev	698

RNAV (GPS) RWY 30

BURLINGTON/SOUTHEAST IOWA RGNL (BRL)

T DME/DME RNP-0.3 NA.
A Visibility reduction by helicopters NA.
When local altimeter setting not received, use Fort Madison altimeter setting and increase all MDA 40 feet, and LNAV Cat C visibility ¼ mile.

MISSED APPROACH: Climb to 3000 direct FABOL and hold.

ASOS	CHICAGO CENTER	UNICOM
118.025	135.6 370.95	123.0 (CTAF) L

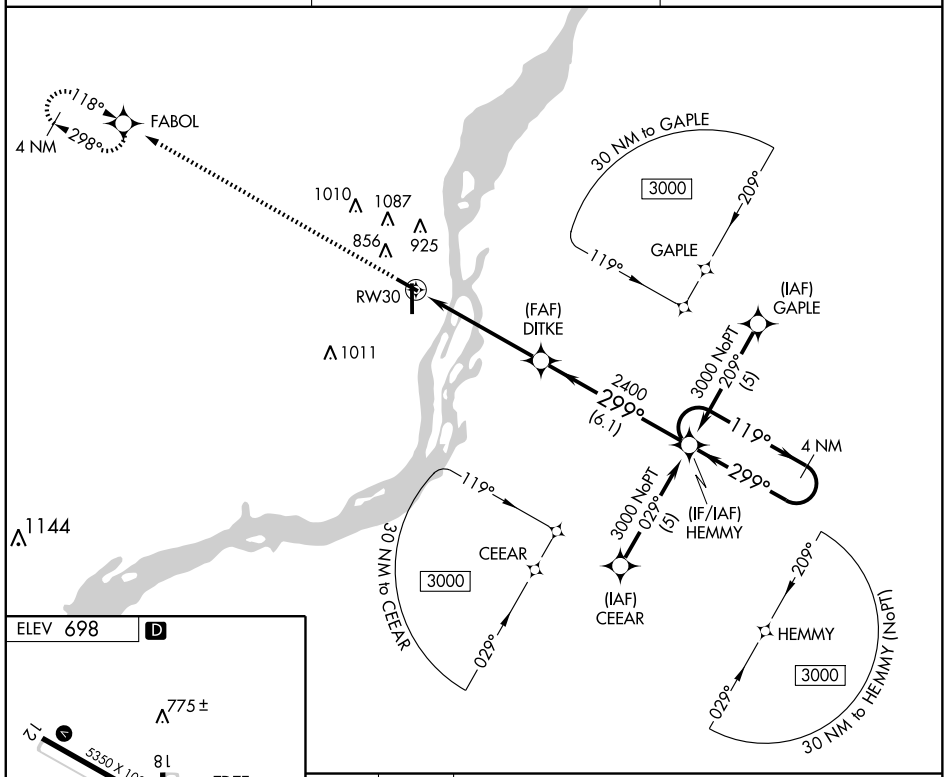

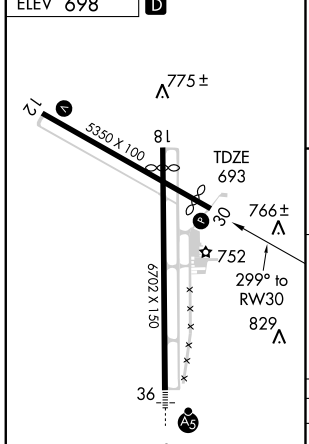

REIL Rwys 12 and 30 L
MIRL Rwy 12-30 L
HIRL Rwy 18-36 L

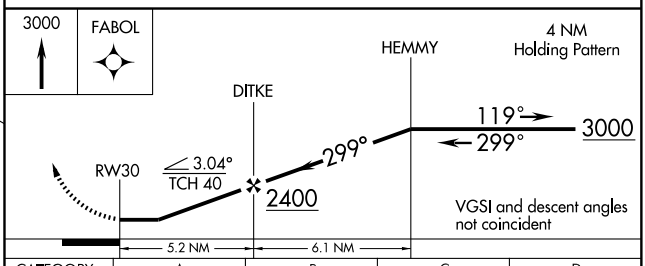

CATEGORY	A	B	C	D
LNAV MDA	1080-1 387 (400-1)			NA
CIRCLING	1160-1 462 (500-1)		1160-1½ 462 (500-1½)	NA

NC-3, 03 JUN 2010 to 01 JUL 2010

WAAS CH 42711 W36A	APP CRS 359°	Rwy ldg 6102 TDZE 694 Apt Elev 698

RNAV (GPS) RWY 36

BURLINGTON/SOUTHEAST IOWA RGNL (BRL)

For uncompensated Baro-VNAV systems, LNAV/VNAV NA below -16°C (4°F) or above 54°C (130°F). DME/DME RNP- 0.3 NA.
When local altimeter setting not received, use Fort Madison altimeter setting and increase all DA 31 feet, all MDA 40 feet.
VDP and Baro-VNAV NA when using Fort Madison altimeter setting.

MALSR

MISSED APPROACH: Climb to 3000 direct AXCUK and hold, continue climb-in-hold to 3000.

ASOS	CHICAGO CENTER	UNICOM
118.025	135.6 370.95	123.0 (CTAF) L

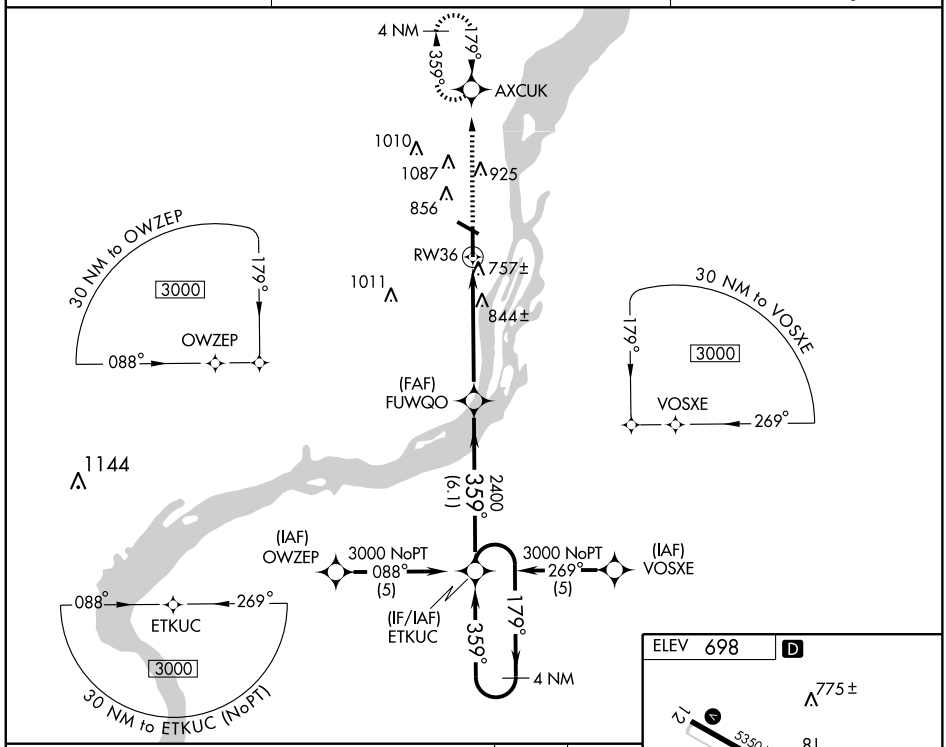

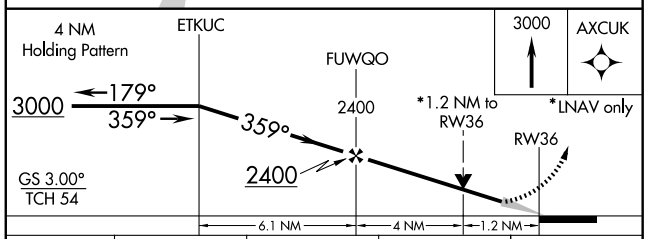

CATEGORY	A	B	C	D
LPV DA	894-½ 200 (200-½)			NA
LNAV/VNAV DA	1026-¾ 332 (400-¾)			NA
LNAV MDA	1100-½ 406 (500-½)		1100-¾ 406 (500-¾)	NA
CIRCLING	1160-1 462 (500-1)		1160-1½ 462 (500-1½)	NA

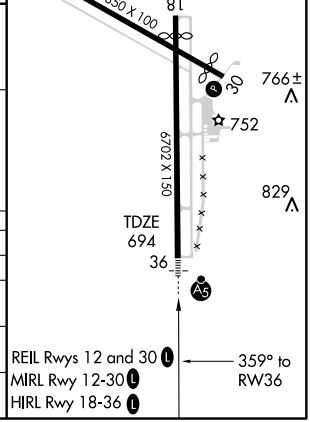

NC-3, 03 JUN 2010 to 01 JUL 2010

VORTAC BRL	APP CRS	Rwy ldg	5350
111.4	108°	TDZE	692
Chan 51		Apt Elev	698

VOR/DME RWY 12

BURLINGTON/SOUTHEAST IOWA RGNL(BRL)

T Visibility reduction by helicopters NA.
A When local altimeter setting not received, use Fort Madison altimeter setting and increase all MDA 40 feet, increase S-12 and circling Cat C visibility ¼ mile.

MISSED APPROACH: Climb to 3000 direct BRL VORTAC and hold.

ASOS	CHICAGO CENTER	UNICOM
118.025	135.6 370.95	123.0 (CTAF) L

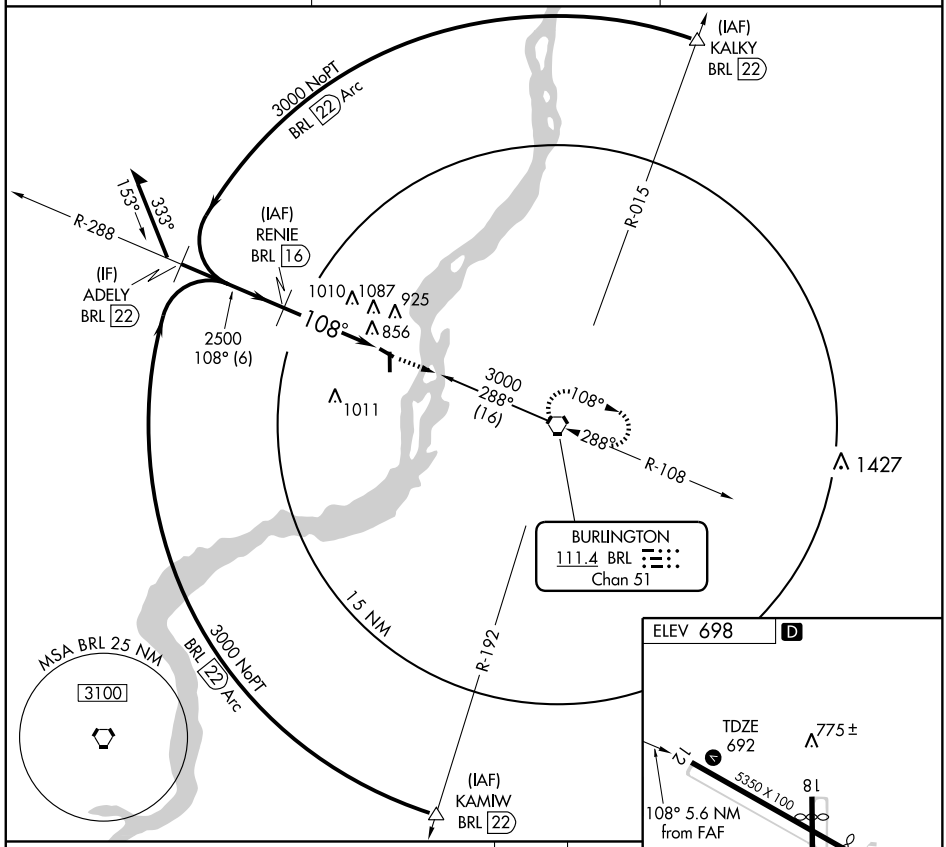

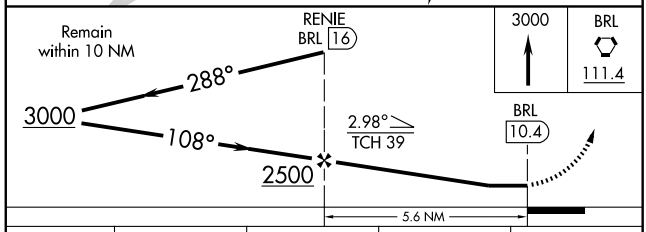

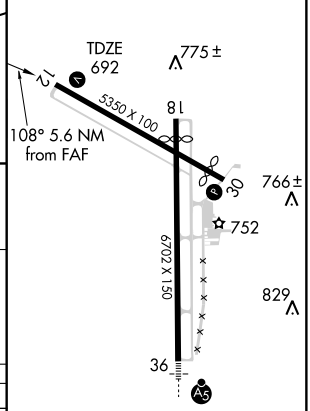

CATEGORY	A	B	C	D
S-12	1280-1	588 (600-1)	1280-1½ 588 (600-1½)	NA
CIRCLING	1280-1	582 (600-1)	1280-1½ 582 (600-1½)	NA

REIL Rwys 12 and 30 L
MIRL Rwy 12-30 L
HIRL Rwy 18-36 L

NC-3, 03 JUN 2010 to 01 JUL 2010

VORTAC BRL 111.4 Chan 51	APP CRS 288°	Rwy ldg 4850 TDZE 693 Apt Elev 698

VOR RWY 30

BURLINGTON/SOUTHEAST IOWA RGNL (BRL)

Visibility reduction by helicopters NA.
When local altimeter setting not received, use Fort Madison altimeter setting and increase all MDA 40 feet, increase all Cat C visibility ¼ mile.

MISSED APPROACH: Climb to 2000 then climbing left turn to 3000 direct BRL VORTAC and hold.

ASOS	CHICAGO CENTER	UNICOM
118.025	135.6 370.95	123.0 (CTAF) L

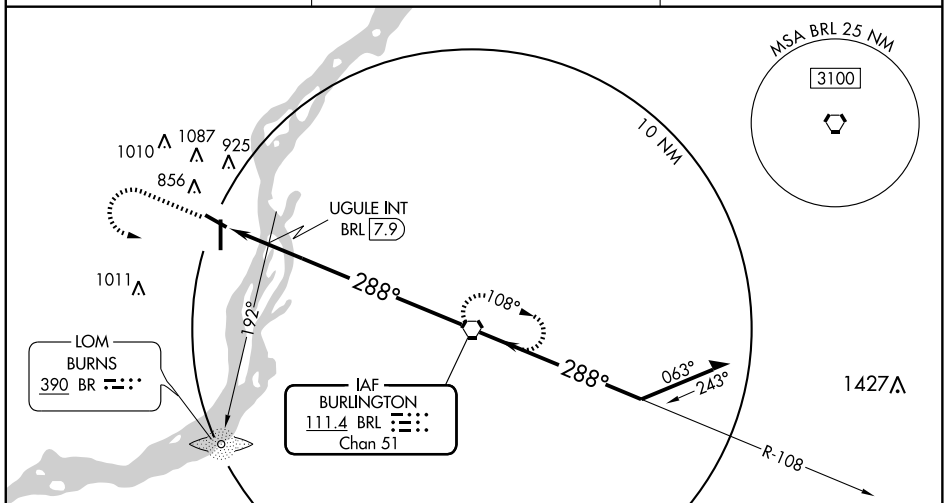

ELEV 698 D

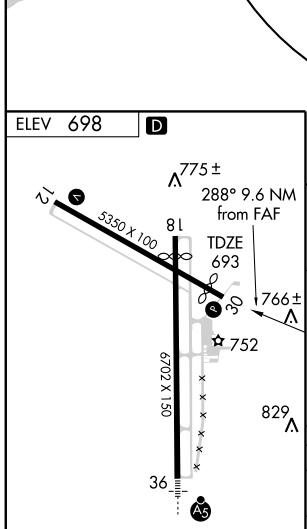

REIL Rwys 12 and 30 L
MIRL Rwy 12-30 L
HIRL Rwy 18-36 L

FAF to MAP 9.6 NM				
Knots	60	90	120	150	180
Min:Sec	9:36	6:24	4:48	3:50	3:12

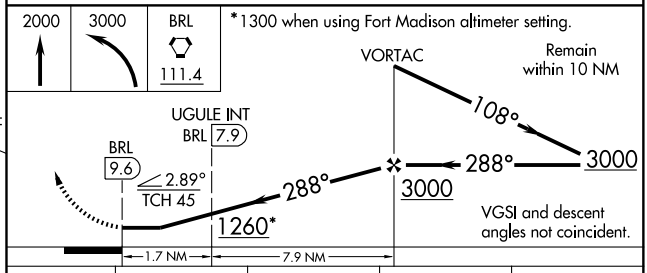

CATEGORY	A	B	C	D
S-30	1260-1 567 (600-1)		1260-1½ 567 (600-1½)	NA
CIRCLING	1260-1 562 (600-1)		1260-1½ 562 (600-1½)	NA
UGULE FIX MINIMUMS				
S-30	1080-1 387 (400-1)			NA
CIRCLING	1160-1 462 (500-1)		1160-1½ 462 (500-1½)	NA

NDB CIN	APP CRS	Rwy ldg	5500
397	315°	TDZE	1203
		Apt Elev	1204

NDB RWY 31
CARROLL/ARTHUR N. NEU (CIN)

T
NA

MISSED APPROACH: Climb to 3000, then right turn direct CIN NDB and hold.

AWOS-3	MINNEAPOLIS CENTER	UNICOM
118.025	134.0 288.3	122.8 (CTAF) L

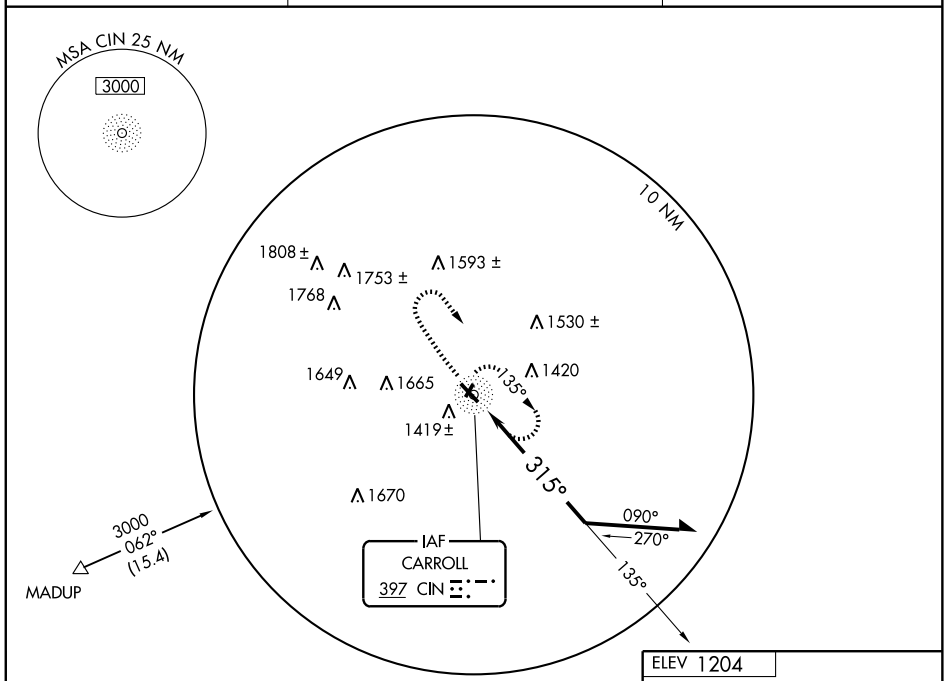

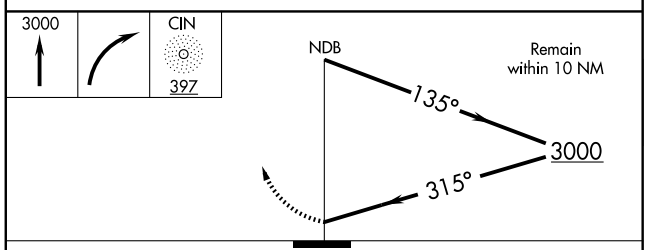

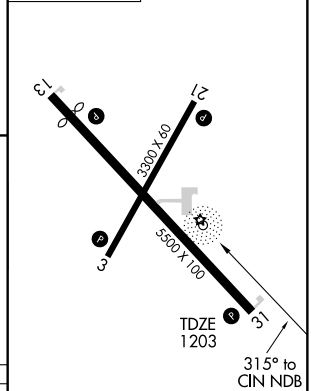

CATEGORY	A	B	C	D
S-31	1780-1 577 (600-1)		1780-1½ 577 (600-1½)	NA
CIRCLING	1780-1 576 (600-1)		1780-1½ 576 (600-1½)	NA

MIRL Rwy 13-31 and 3-21 L
REIL Rwys 3, 13, 21 and 31 L

NC-3, 03 JUN 2010 to 01 JUL 2010

APP CRS	Rwy ldg	4995
133°	TDZE	1203
	Apt Elev	1204

RNAV (GPS) RWY 13
CARROLL/ARTHUR N. NEU (CIN)

GPS or RNP- 0.3 required. DME/DME RNP- 0.3 NA.

NA

MISSED APPROACH: Climb to 2000, then climbing left turn to 3000 direct AMABE WP and hold.

AWOS-3	MINNEAPOLIS CENTER	UNICOM
118.025	134.0 288.3	122.8 (CTAF) L

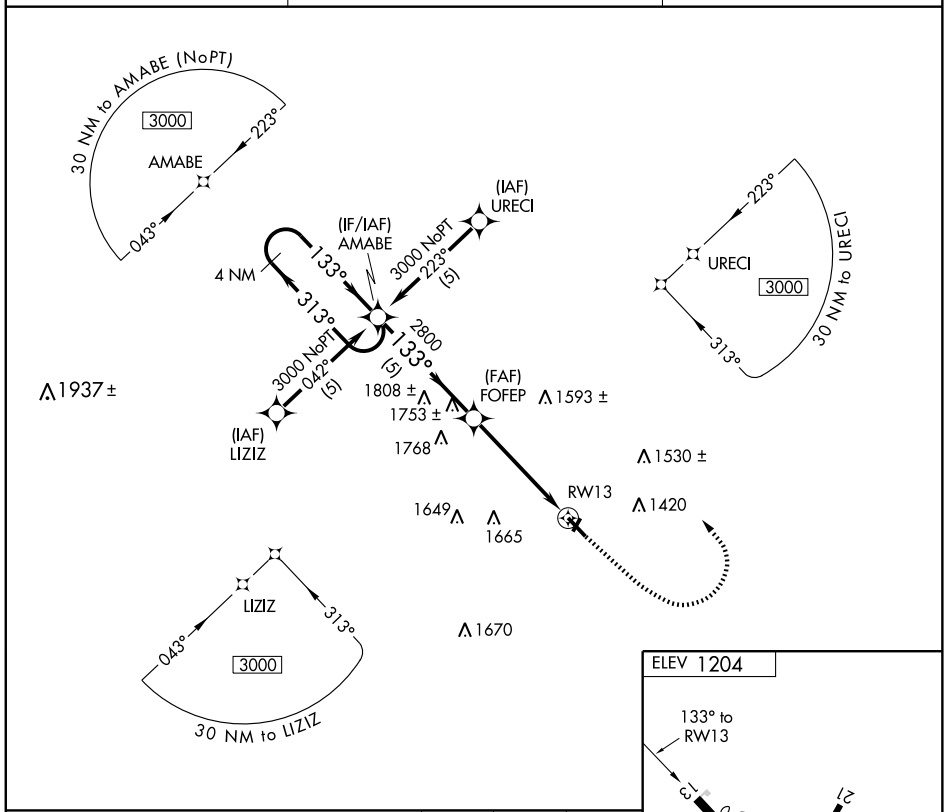

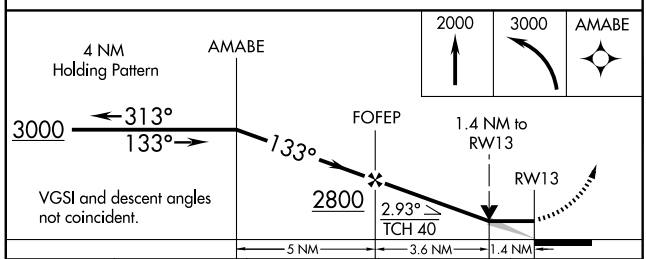

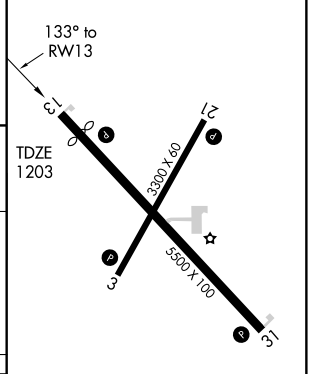

CATEGORY	A	B	C	D
LNAV MDA	1660-1 457 (500-1)		1660-1¼ 457 (500-1¼)	NA
CIRCLING	1720-1 516 (600-1)		1720-1½ 516 (600-1½)	NA

MIRL Rwy 13-31 and 3-21 L
REIL Rwys 3, 13, 21 and 31 L

NC-3. 03 JUN 2010 to 01 JUL 2010

APP CRS	Rwy ldg	5500
313°	TDZE	1203
	Apt Elev	1204

RNAV (GPS) RWY 31
CARROLL/ARTHUR N. NEU (CIN)

GPS or RNP- 0.3 required. DME/DME RNP- 0.3 NA.

NA

MISSED APPROACH: Climb to 2000, then climbing left turn to 3000 direct COHGI WP and hold.

AWOS-3	MINNEAPOLIS CENTER	UNICOM
118.025	134.0 288.3	122.8 (CTAF) L

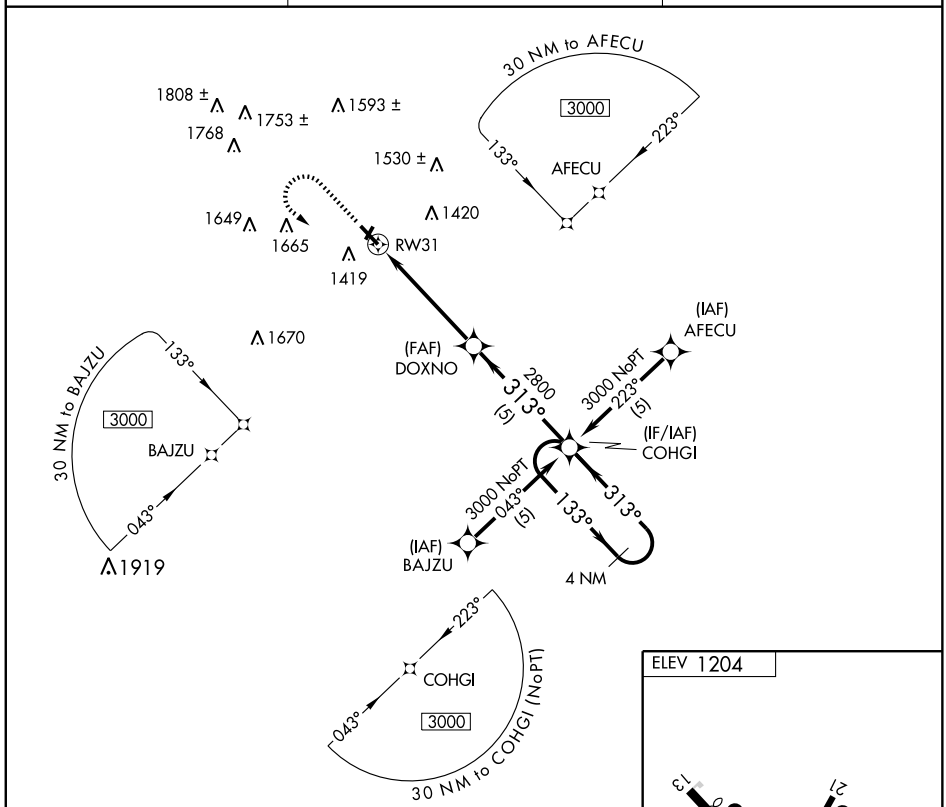

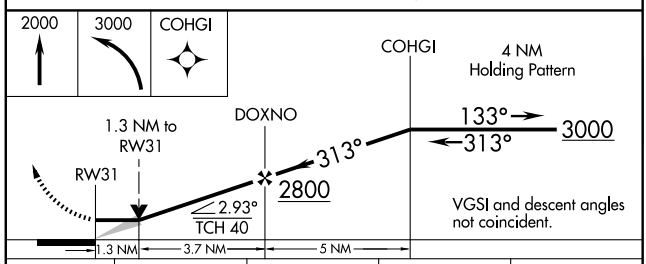

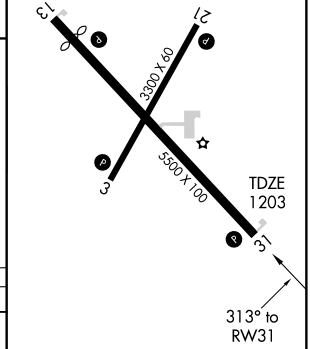

MIRL Rwy 13-31 and 3-21 L

REIL Rwys 3, 13, 21 and 31 L

CATEGORY	A	B	C	D
LNAV MDA	1640-1 437 (500-1)		1640-1¼ 437 (500-1¼)	NA
CIRCLING	1720-1 516 (600-1)		1720-1½ 516 (600-1½)	NA

NC-3, 03 JUN 2010 to 01 JUL 2010

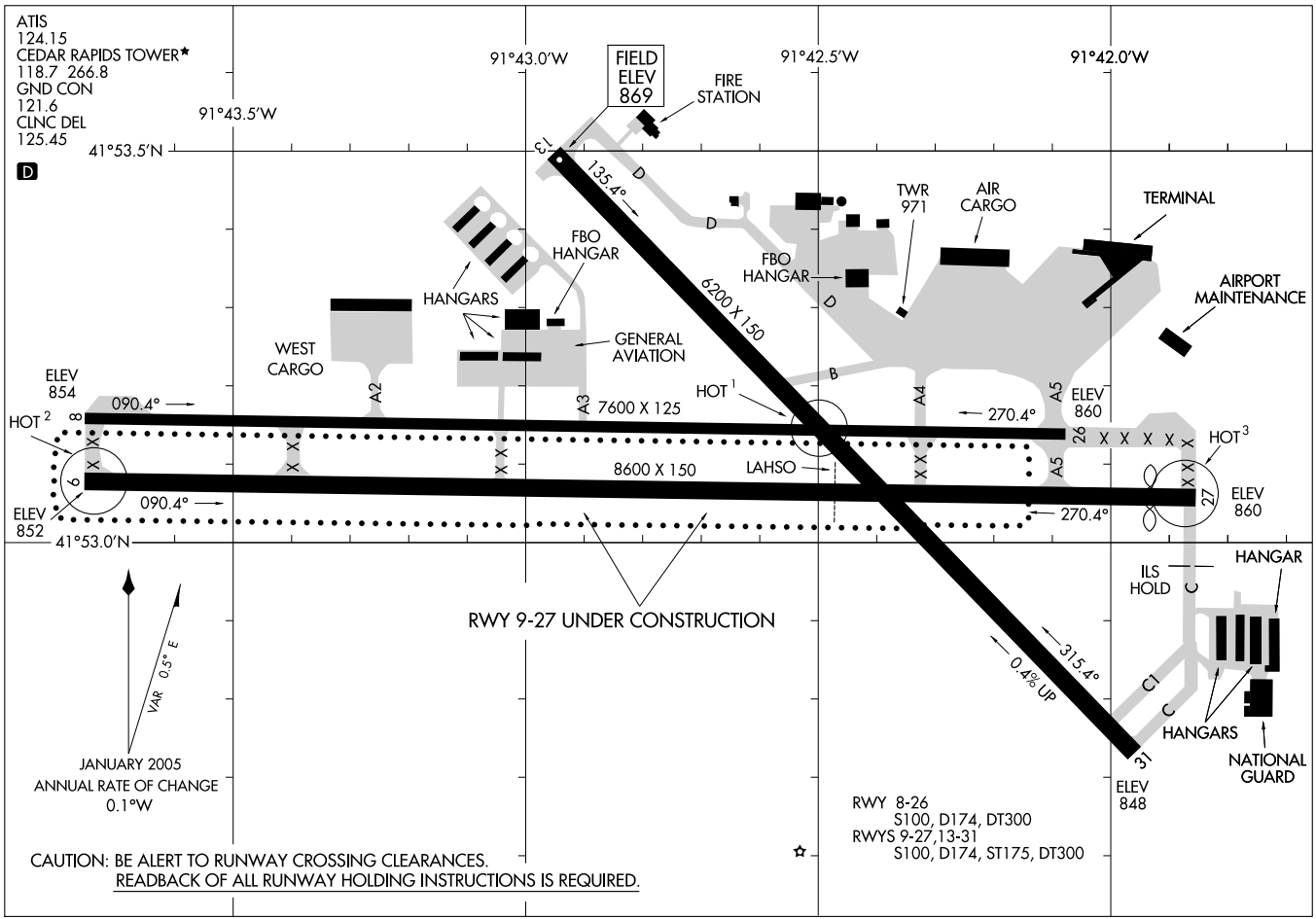

AIRPORT DIAGRAM

AL-250 (FAA)

CEDAR RAPIDS/ THE EASTERN IOWA (CID)
CEDAR RAPIDS, IOWA

LOC I-CID	APP CRS	Rwy ldg	8175
109.3	089°	TDZE	855
		Apt Elev	869

ILS or LOC RWY 9

CEDAR RAPIDS/THE EASTERN IOWA (CID)

If local altimeter setting not received, use Iowa City altimeter setting and increase all DAs/MDAs 80 feet.
* RVR 1800 authorized with the use of FD or AP or HUD to DA.

MISSED APPROACH: Climb to 2700 via CID R-082 to LISBO INT/CID 19.1 DME and hold.

ATIS	CEDAR RAPIDS APP CON*	CEDAR RAPIDS TOWER*	GND CON	CLNC DEL
124.15	119.7 266.8	118.7 (CTAF) 266.8	121.6	125.45

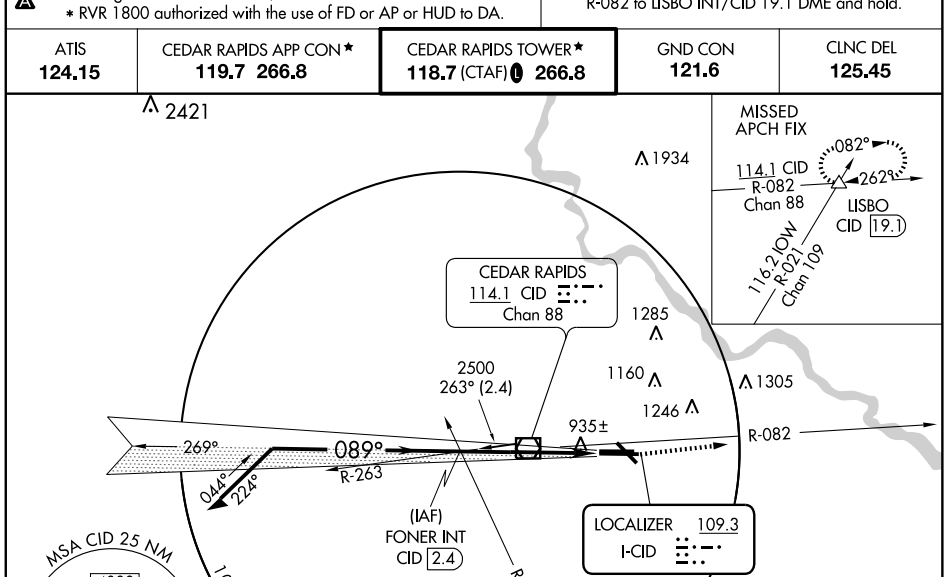

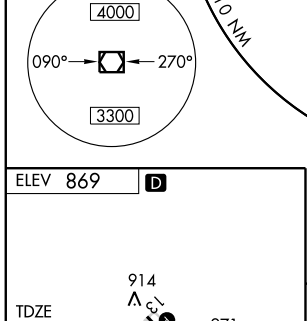

MIRL Rwys 13-31 and 8-26
REIL Rwy 8, 13 and 26

FAF to MAP 5 NM					
Knots	60	90	120	150	180
Min:Sec	5:00	3:20	2:30	2:00	1:40

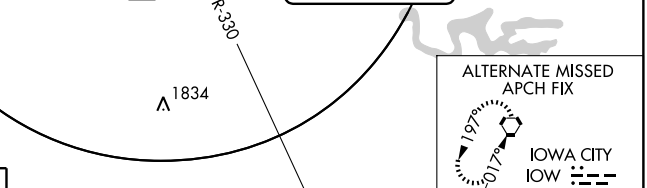

CATEGORY	A	B	C	D
S-ILS 9	* 1055/24 200 (200-½)			
S-LOC 9	1200/24 345 (400-½)			1200/40 345 (400-¾)
CIRCLING	1280-1 411 (500-1)	1320-1 451 (500-1)	1320-1½ 451 (500-1½)	1420-2 551 (600-2)

NC-3, 03 JUN 2010 to 01 JUL 2010

ILS or LOC RWY 27

CEDAR RAPIDS/ THE EASTERN IOWA (CID)

LOC/DME I-RRU	APP CRS	Rwy ldg	8175
111.3	269°	TDZE	862
Chan 50		Apt Elev	869

If local altimeter setting not received, use Iowa City altimeter setting and increase all DAs/MDAs 80 feet. VDP NA when using Iowa City altimeter setting.
* RVR 1800 authorized with the use of FD or AP or HUD to DA.

MISSED APPROACH: Climb to 2900 direct CID VOR/DME and hold, continue climb-in-hold to 2900.

ATIS	CEDAR RAPIDS APP CON *	CEDAR RAPIDS TOWER *	GND CON	CLNC DEL
124.15	119.7 266.8	118.7 (CTAF) 266.8	121.6	125.45

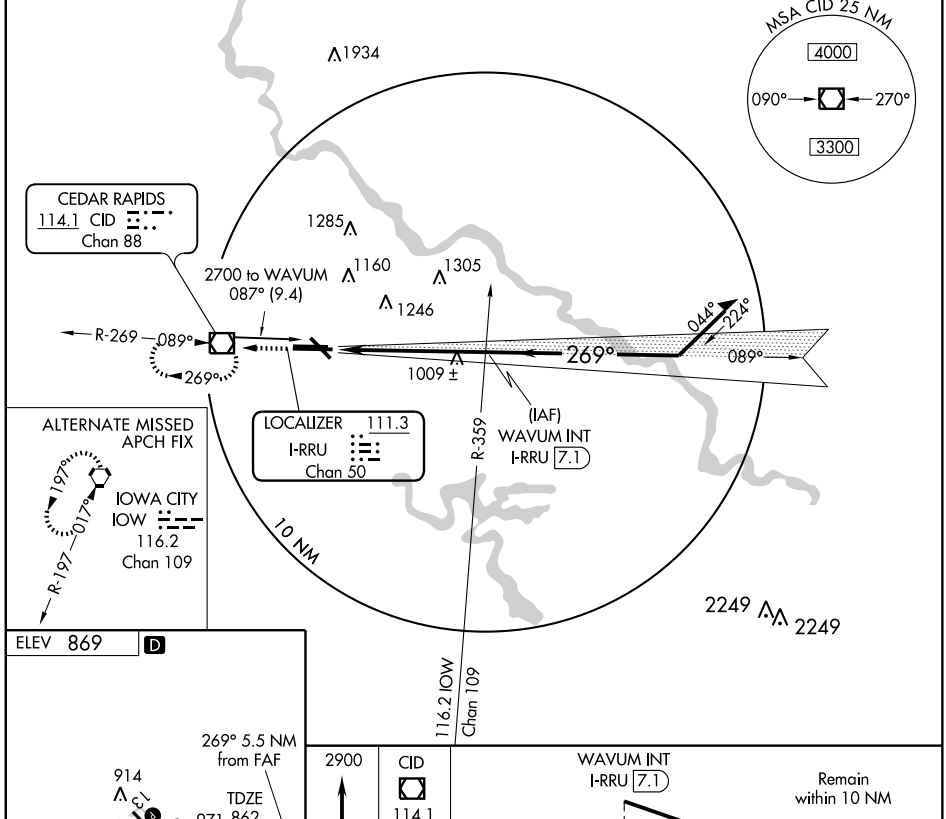

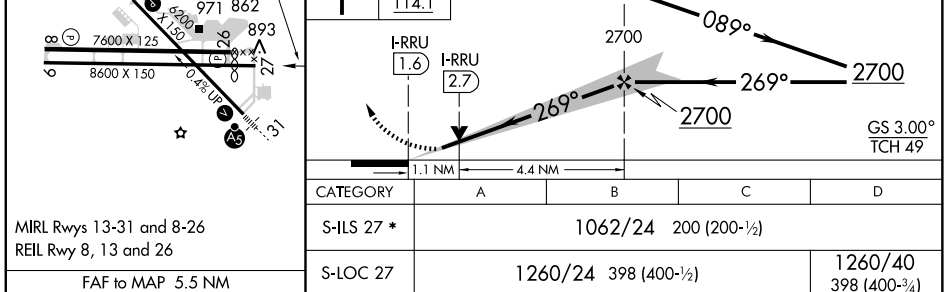

MIRL Rwys 13-31 and 8-26
REIL Rwy 8, 13 and 26

FAF to MAP 5.5 NM					
Knots	60	90	120	150	180
Min:Sec	5:30	3:40	2:45	2:12	1:50

CATEGORY	A	B	C	D
S-ILS 27 *	1062/24 200 (200-½)			
S-LOC 27	1260/24 398 (400-½)			1260/40 398 (400-¾)
CIRCLING	1280-1 411 (500-1)	1320-1 451 (500-1)	1320-1½ 451 (500-1½)	1420-2 551 (600-2)

APP CRS	Rwy ldg	7600
089°	TDZE	857
	Apt Elev	869

RNAV (GPS) RWY 8

CEDAR RAPIDS/ THE EASTERN IOWA (CID)

DME/DME RNP-0.3 NA. Visibility reduction by helicopters NA.
When local altimeter setting not received use Iowa City altimeter setting and increase all MDA 80 feet; increase LNAV Cat C visibility ¼ mile.
VDP NA when using Iowa City altimeter setting.

MISSED APPROACH: Climb to 2700 direct COBVO and hold.

ATIS	CEDAR RAPIDS APP CON★	CEDAR RAPIDS TOWER★	GND CON	CLNC DEL
124.15	119.7 266.8	118.7 (CTAF) 266.8	121.6	125.45

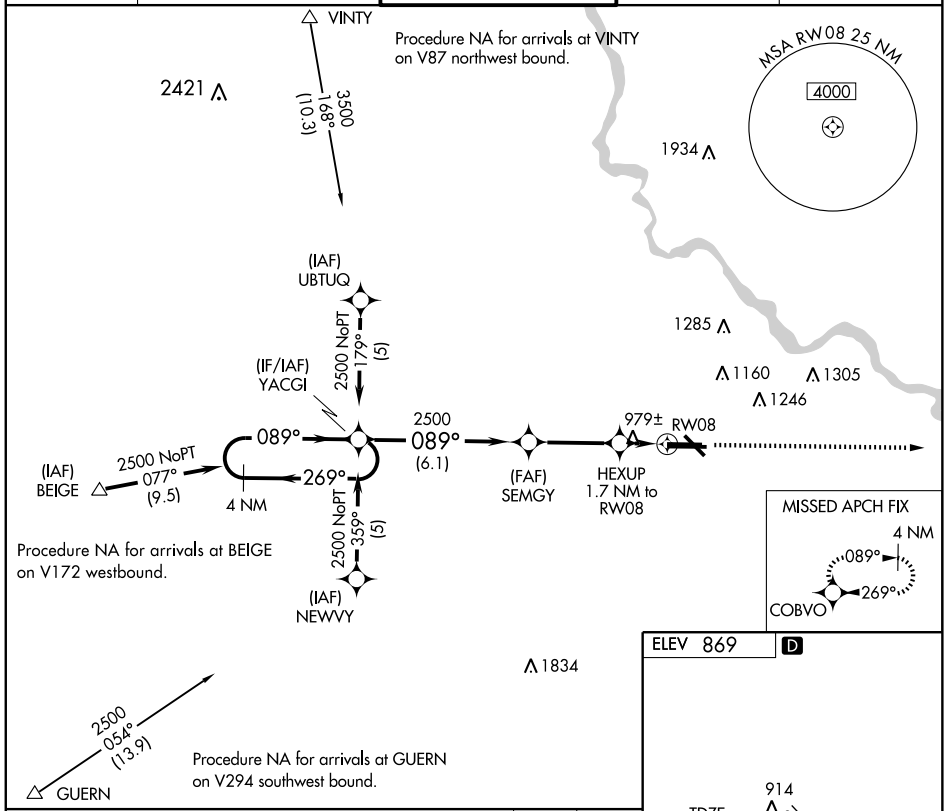

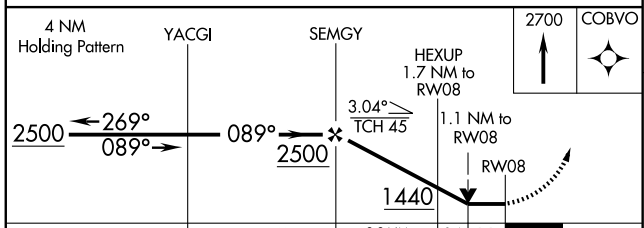

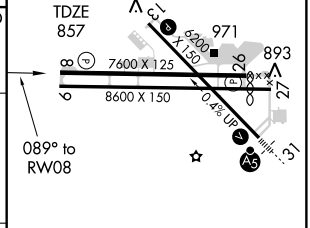

CATEGORY	A	B	C	D
LNAV MDA	1240-1 383 (400-1)			NA
CIRCLING	1280-1 411 (500-1)	1320-1 451 (500-1)	1320-1½ 451 (500-1½)	NA

MIRL Rwys 13-31 and 8-26
REIL Rwy 8, 13 and 26

NC-3, 03 JUN 2010 to 01 JUL 2010

WAAS CH 77603 W09A	APP CRS 089°	Rwy ldg 8175 TDZE 855 Apt Elev 869

RNAV (GPS) RWY 9

CEDAR RAPIDS/ THE EASTERN IOWA (CID)

Baro-VNAV NA when using Iowa City altimeter setting.
If local altimeter setting not received, use Iowa City altimeter setting and increase all DAs/MDAs 80 feet. VDP NA with Iowa City altimeter setting.
For uncompensated Baro-VNAV systems, LNAV/VNAV NA below -16°C (4°F) or above 47°C (116°F). DME/DME RNP-0.3 NA.
For inoperative MALSR increase LNAV CAT D visibility to RVR 6000.

MISSED APPROACH: Climb to 2700 direct JUTUS and hold.

ATIS	CEDAR RAPIDS APP CON ★	CEDAR RAPIDS TOWER ★	GND CON	CLNC DEL
124.15	119.7 266.8	118.7 (CTAF) 266.8	121.6	125.45

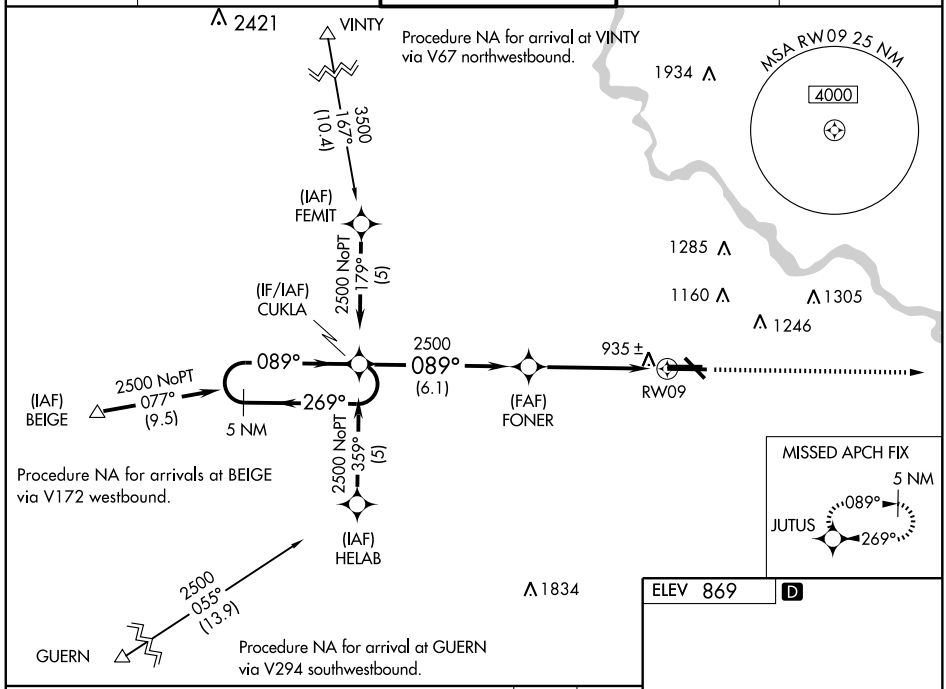

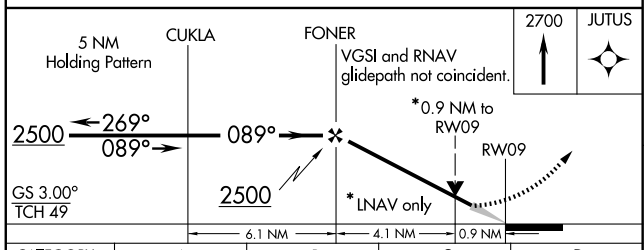

ELEV 869 D

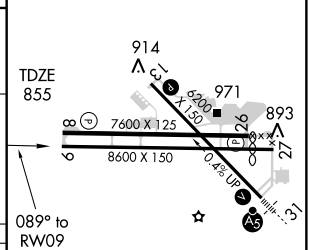

CATEGORY	A	B	C	D
LPV DA	1105/24 250 (300-½)			
LNAV/VNAV DA	1204/40 349 (400-¾)			
LNAV MDA	1200/24 345 (400-½)			1200/50 345 (400-1)
CIRCLING	1280-1 411 (500-1)	1320-1 451 (500-1)	1320-1½ 451 (500-1½)	1420-2 551 (600-2)

MIRL Rwys 13-31 and 8-26
REIL Rwy 8, 13 and 26

NC-3, 03 JUN 2010 to 01 JUL 2010

WAAS Chan **86201** W13A	APP CRS **134°**	Rwy ldg **6200** TDZE **869** Apt Elev **869**

RNAV (GPS) RWY 13

CEDAR RAPIDS/ THE EASTERN IOWA (CID)

Baro-VNAV NA below-16° (4°F).
DME/DME RNP-0.3 NA.
Straight in minimums NA at night when control tower closed.

MISSED APPROACH: Climb to 3000 direct MORSE and hold.

ATIS	CEDAR RAPIDS APP CON★	CEDAR RAPIDS TOWER★	GND CON	CLNC DEL
124.15	**119.7 266.8**	**118.7** (CTAF) **266.8**	**121.6**	**125.45**

Procedure NA for arrivals at CID VOR/DME via V503 southeastbound.

(IAF) VINTY
2421
3000 NoPT 139° (9.2)
4 NM
134°
314°
(IF/IAF) PAYLO
1934
(IAF) JOVOS
3000 NoPT 044° (5)
2500 134° (6)
(FAF) COLNZ
1009±
1285
1160
1305
1246
3000 329° (9.2)
RW13
CEDAR RAPIDS CID
3000 055° (11.7)
BEIGE
MSA RW13 25 NM
4000
1834
MORSE
134°
314°
4 NM

ELEV 869 D

134° to RW13
914
TDZE 869
971
893
6200 X 150
7600 X 125
8600 X 150
0.4% UP
13
26
8
6
27
31
A5

MIRL Rwys 13-31 and 8-26
REIL Rwy 8, 13 and 26

VGSI and descent angles not coincident.

4 NM Holding Pattern
PAYLO
COLNZ
3000
314°
134°
134°
GS 3.00°
TCH 40
2500
*1 NM to RW13
RW13
3000
MORSE
*LNAV only
6 NM
3.9 NM
1 NM

CATEGORY	A	B	C	D
LPV DA	1120-1 251 (300-1)			
LNAV/VNAV DA	1200-1¼ 331 (400-1¼)			
LNAV MDA	1260-1 391 (400-1)			1260-1¼ 391 (400-1¼)
CIRCLING	1280-1 411 (500-1)	1320-1 451 (500-1)	1320-1½ 451 (500-1½)	1420-2 551 (600-2)

RNAV (GPS) RWY 26

CEDAR RAPIDS/ THE EASTERN IOWA (CID)

APP CRS	Rwy ldg	7600
269°	TDZE	862
	Apt Elev	869

DME/DME RNP-0.3 NA. Visibility reduction by helicopters NA.
When local altimeter setting not received use Iowa City altimeter setting and increase all MDA 80 feet and increase S-26 Cat C visibility ¼ mile.

MISSED APPROACH: Climb to 2500 direct YACGI and hold.

ATIS	CEDAR RAPIDS APP CON ★	CEDAR RAPIDS TOWER ★	GND CON	CLNC DEL
124.15	119.7 266.8	118.7 (CTAF) 266.8	121.6	125.45

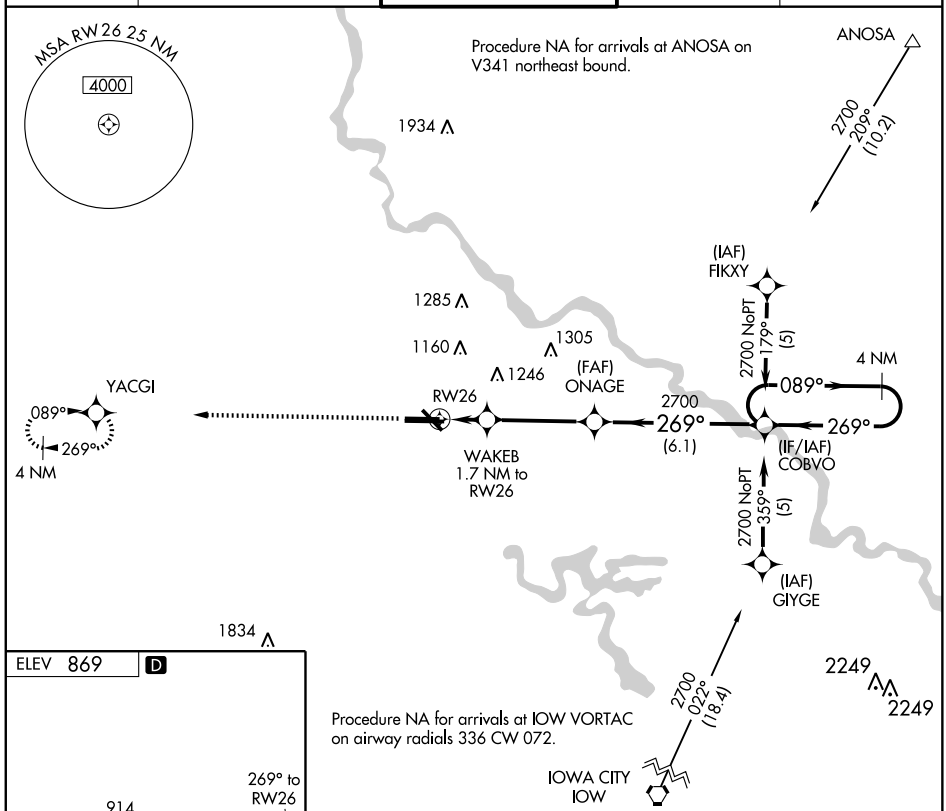

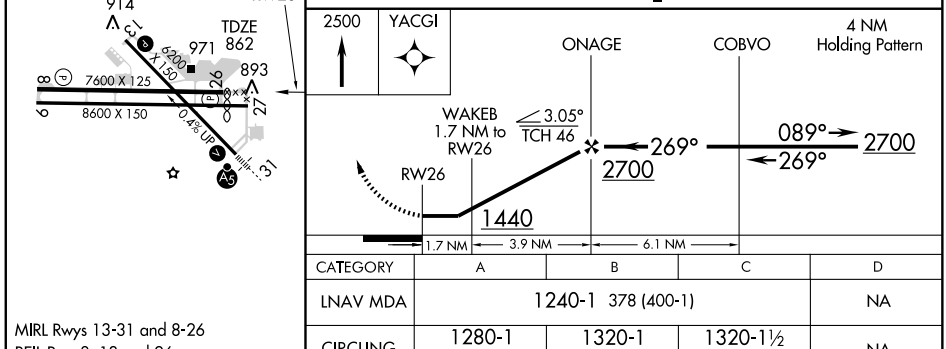

CATEGORY	A	B	C	D
LNAV MDA	1240-1 378 (400-1)			NA
CIRCLING	1280-1 411 (500-1)	1320-1 451 (500-1)	1320-1½ 451 (500-1½)	NA

MIRL Rwys 13-31 and 8-26
REIL Rwy 8, 13 and 26

NC-3. 03 JUN 2010 to 01 JUL 2010

WAAS CH 72902 W27A	APP CRS 269°	Rwy ldg 8175 TDZE 862 Apt Elev 869

RNAV (GPS) RWY 27

CEDAR RAPIDS/ THE EASTERN IOWA (CID)

Baro-VNAV NA when using Iowa City altimerter setting.
If local altimeter setting not received, use Iowa City altimeter setting and increase all DAs/MDAs 80 feet. VDP NA when using Iowa City altimeter setting.
For uncompensated Baro-VNAV systems, LNAV/VNAV NA below -16°C (4°F) or above 47°C (116°F). DME/DME RNP-0.3 NA.
For inoperative MALSR increase LNAV/VNAV Cat. D visibility to RVR 5000 and LNAV Cat. D visibility to RVR 6000.

MISSED APPROACH: Climb to 2500 direct CUKLA and hold.

ATIS	CEDAR RAPIDS APP CON*	CEDAR RAPIDS TOWER*	GND CON	CLNC DEL
124.15	119.7 266.8	118.7 (CTAF) L 266.8	121.6	125.45

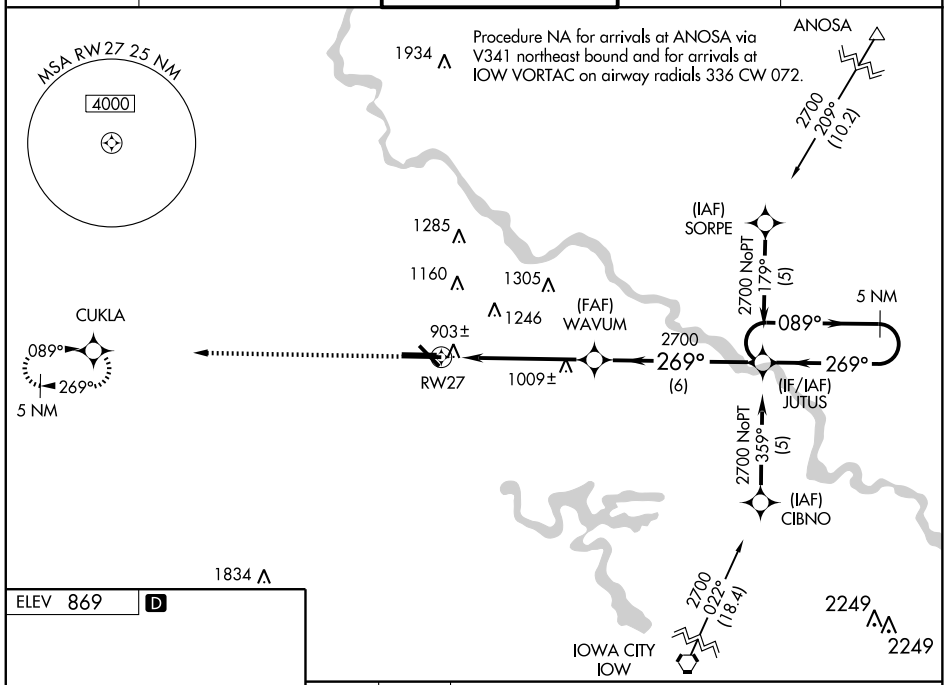

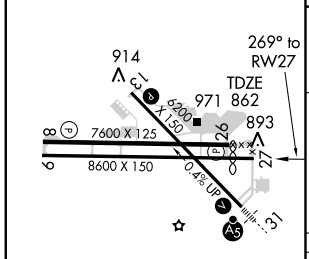

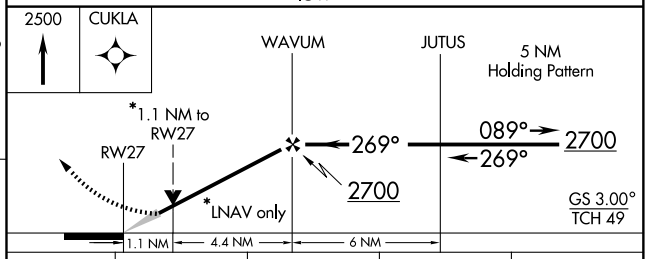

CATEGORY	A	B	C	D
LPV DA	1112/24 250 (300-½)			
LNAV/VNAV DA	1163/24 301 (300-½)			1163/40 301 (300-¾)
LNAV MDA	1260/24 398 (400-½)			1260/50 398 (400-1)
CIRCLING	1280-1 411 (500-1)	1320-1 451 (500-1)	1320-1½ 451 (500-1½)	1420-2 551 (600-2)

MIRL Rwys 13-31 and 8-26
REIL Rwy 8, 13 and 26

WAAS Chan **77503** W31A	APP CRS **314°**	Rwy ldg **6200** TDZE **861** Apt Elev **869**

RNAV (GPS) RWY 31

CEDAR RAPIDS/ THE EASTERN IOWA (CID)

Baro-VNAV NA below -16°C (4°F).
DME/DME RNP- 0.3 NA.
Straight in minimums NA at night when control tower closed.
For inoperative MALSR increase LNAV/VNAV CAT D visibility to 1 and LNAV CAT D visibility to 1¼ mile.

MALSR

MISSED APPROACH: Climb to 3000 direct PAYLO and hold.

ATIS	CEDAR RAPIDS APP CON ★	CEDAR RAPIDS TOWER ★	GND CON	CLNC DEL
124.15	**119.7 266.8**	**118.7** (CTAF) **266.8**	**121.6**	**125.45**

Procedure NA for arrival on CID VOR/DME airway radials 082 CW 156 and on IOW VORTAC airway radials 336 CW 072 and arrivals at SOLUM via V294 eastbound.

4 NM 314° 134° PAYLO

1285 1160 1305 1246

CEDAR RAPIDS CID

RW31

3000 to MORSE 124° (14.3)

1049 ± (FAF) SHEWY

2500 314° (6)

(IAF) SOLUM

3000 NoPT 224° (7.7)

(IF/IAF) MORSE

314° 134°

4 NM

3000 NoPT 013° (5)

(IAF) HAVLI

3000 013° (9.2)

IOWA CITY IOW

MSA RW31 25 NM 4000

1834 2249

ELEV 869 D

914 971 893

7600 X 125 8600 X 150 6200 X 150 0.4% UP

TDZE 861

314° to RW31

MIRL Rwys 13-31 and 8-26
REIL Rwy 8, 13 and 26

3000 PAYLO

SHEWY MORSE 4 NM Holding Pattern

134° 3000 314° 314°

*1.1 NM to RW31

RW31 2500 *LNAV only

GS 3.00° TCH 43

1.1 3.9 NM 6 NM

CATEGORY	A	B	C	D
LPV DA	1120-½ 259 (300-½)			
LNAV/VNAV DA	1140-½ 279 (300-½)			1140-¾ 279 (300-¾)
LNAV MDA	1240-½ 379 (400-½)			1240-1 379 (400-1)
CIRCLING	1280-1 411 (500-1)	1320-1 451 (500-1)	1320-1½ 451 (500-1½)	1420-2 551 (600-2)

NC-3, 03 JUN 2010 to 01 JUL 2010

VOR/DME CID	APP CRS		
114.1 Chan 88	087°	Rwy ldg	7600
		TDZE	857
		Apt Elev	869

VOR/DME RWY 8

CEDAR RAPIDS/ THE EASTERN IOWA (CID)

Visibility reduction by helicopters NA. When local altimeter setting not received use Iowa City altimeter setting and increase all MDA 80 feet and S-8 Cat C visibility ¼ mile. VDP NA with Iowa City altimeter setting.

MISSED APPROACH: Climb to 2500 then right turn direct CID VOR/DME and hold.

ATIS	CEDAR RAPIDS APP CON ★	CEDAR RAPIDS TOWER ★	GND CON	CLNC DEL
124.15	119.7 266.8	118.7 (CTAF) 266.8	121.6	125.45

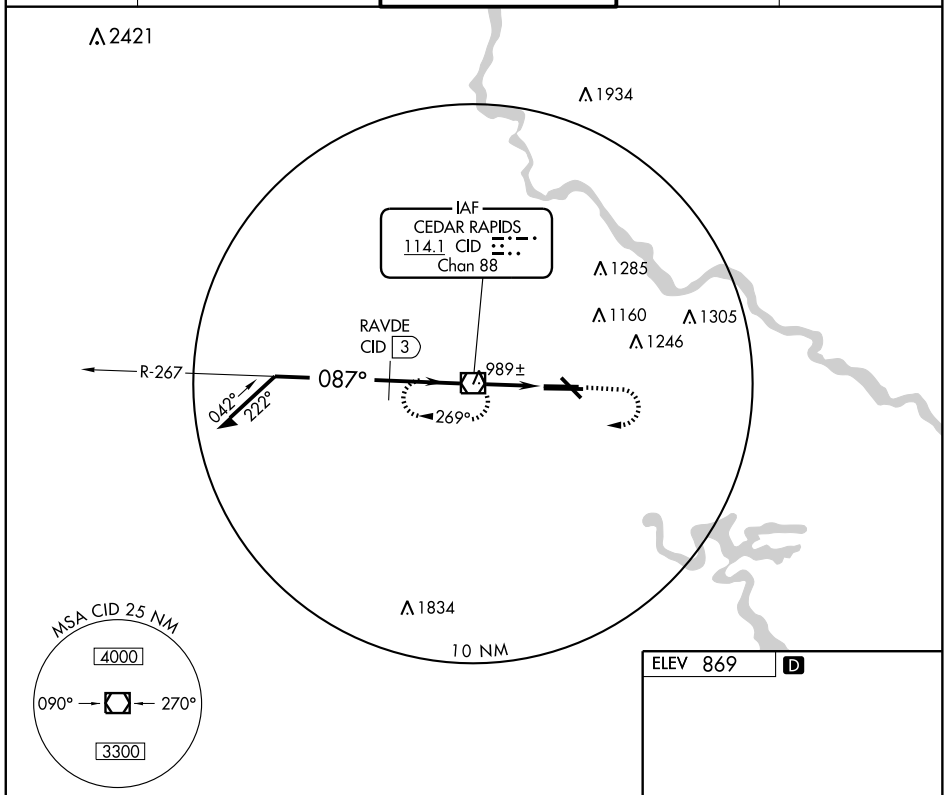

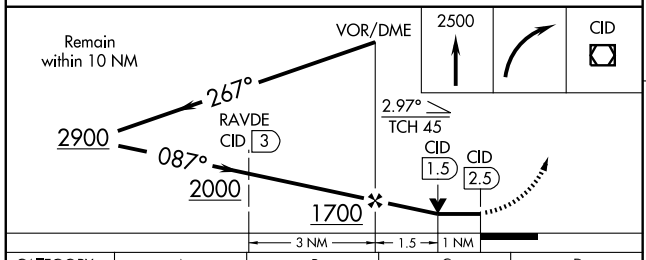

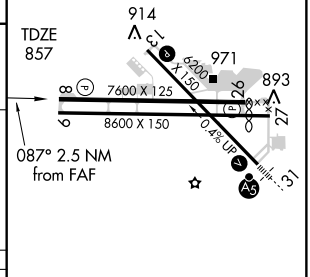

CATEGORY	A	B	C	D
S-8	1240-1 383 (400-1)			NA
CIRCLING	1280-1 411 (500-1)	1320-1 451 (500-1)	1320-1½ 451 (500-1½)	NA

MIRL Rwys 13-31 and 8-26
REIL Rwy 8, 13 and 26

NC-3, 03 JUN 2010 to 01 JUL 2010

VOR/DME CID	APP CRS	Rwy ldg	8175
114.1	089°	TDZE	855
Chan 88		Apt Elev	869

VOR RWY 9

CEDAR RAPIDS/ THE EASTERN IOWA (CID)

For inoperative MALSR increase S-9 Cat D visibility to RVR 6000.

MISSED APPROACH: Climb to 2500 then right turn direct CID VOR/DME and hold.

ATIS	CEDAR RAPIDS APP CON ★	CEDAR RAPIDS TOWER ★	GND CON	CLNC DEL
124.15	119.7 266.8	118.7 (CTAF) 266.8	121.6	125.45

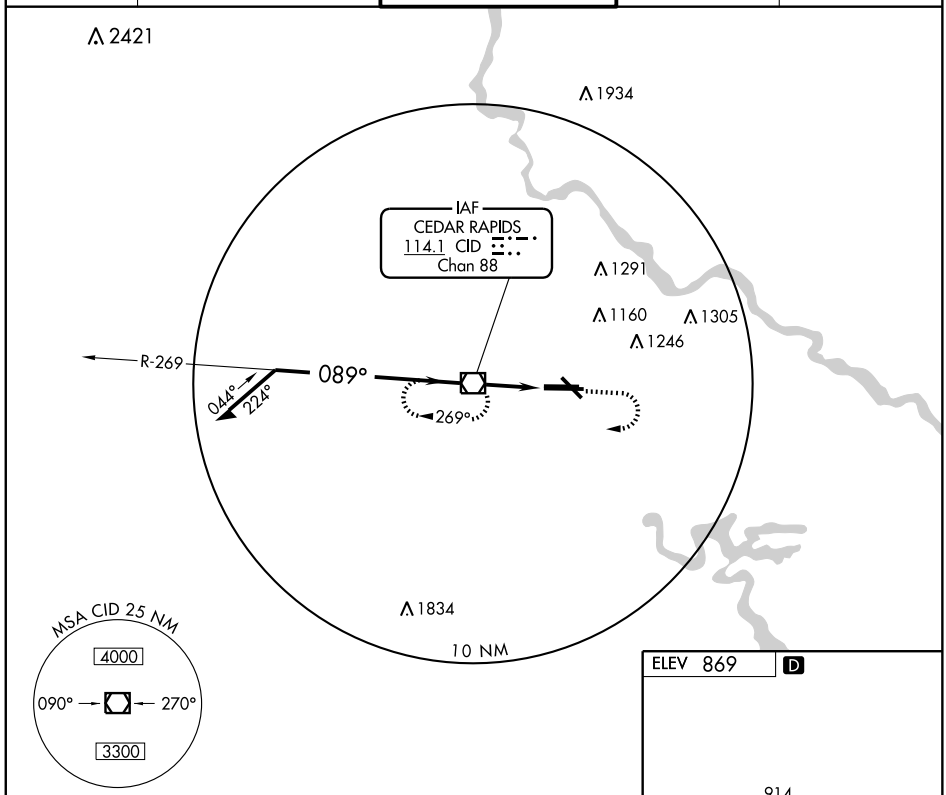

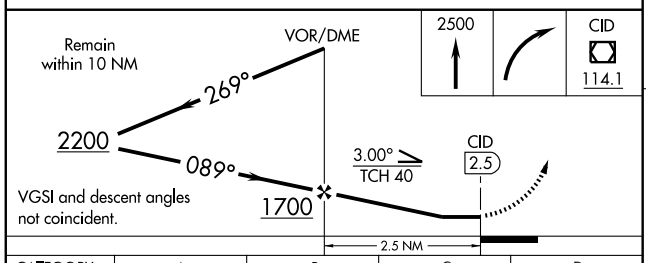

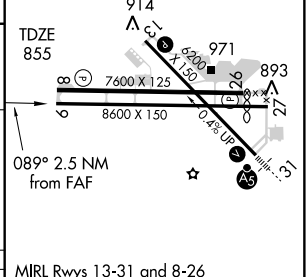

MIRL Rwys 13-31 and 8-26
REIL Rwy 8, 13 and 26

CATEGORY	A	B	C	D
S-9	1240/24 385 (400-½)			1240/50 385 (400-1)
CIRCLING	1280-1 411 (500-1)	1320-1 451 (500-1)	1320-1½ 451 (500-1½)	1420-2 551 (600-2)

FAF to MAP 2.5 NM					
Knots	60	90	120	150	180
Min:Sec	2:30	1:40	1:15	1:00	0:50

NC-3, 03 JUN 2010 to 01 JUL 2010

VOR RWY 26

CEDAR RAPIDS/ THE EASTERN IOWA (CID)

VOR/DME CID	APP CRS	Rwy ldg	7600
114.1	267°	TDZE	862
Chan 88		Apt Elev	869

Visibility reduction by helicopters NA.
When local altimeter setting not received use Iowa City altimeter setting and increase all MDA 80 feet.

MISSED APPROACH: Climb to 2500 direct CID VOR/DME and hold.

ATIS	CEDAR RAPIDS APP CON★	CEDAR RAPIDS TOWER★	GND CON	CLNC DEL
124.15	119.7 266.8	118.7 (CTAF) L 266.8	121.6	125.45

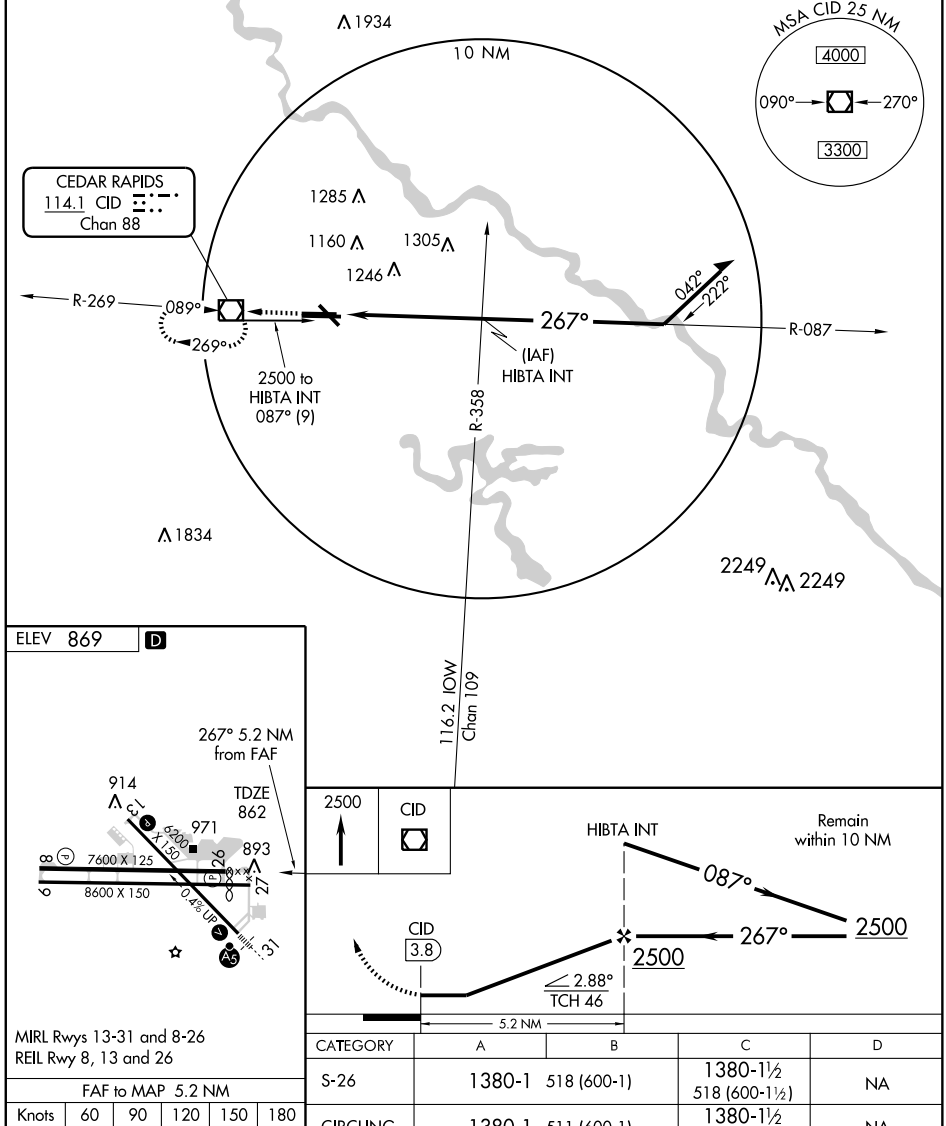

MIRL Rwys 13-31 and 8-26
REIL Rwy 8, 13 and 26

FAF to MAP 5.2 NM					
Knots	60	90	120	150	180
Min:Sec	5:12	3:28	2:36	2:05	1:44

CATEGORY	A	B	C	D
S-26	1380-1	518 (600-1)	1380-1½ 518 (600-1½)	NA
CIRCLING	1380-1	511 (600-1)	1380-1½ 511 (600-1½)	NA

VOR/DME CID	APP CRS		
114.1	268°	Rwy ldg	8175
Chan 88		TDZE	862
		Apt Elev	869

VOR RWY 27

CEDAR RAPIDS/ THE EASTERN IOWA (CID)

If local altimeter setting not received, use Iowa City altimeter setting and increase all MDAs 80 feet.
For inoperative MALSR increase S-27 Cat. D visibility to RVR 6000. VDP NA with Iowa City altimeter setting.

MISSED APPROACH: Climb to 2900 direct CID VOR/DME and hold, continue climb-in-hold to 2900.

ATIS	CEDAR RAPIDS APP CON★	CEDAR RAPIDS TOWER★	GND CON	CLNC DEL
124.15	119.7 266.8	118.7 (CTAF) L 266.8	121.6	125.45

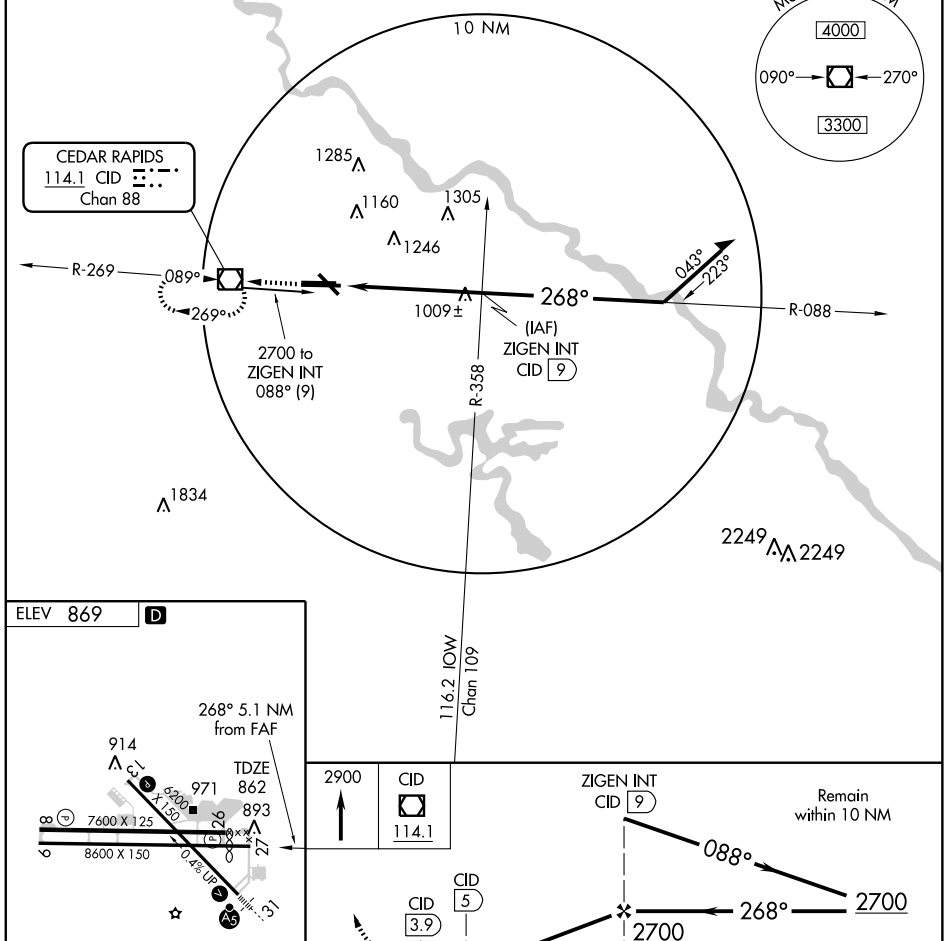

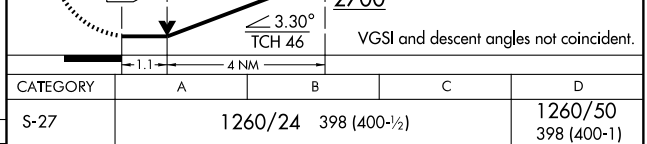

MIRL Rwys 13-31 and 8-26
REIL Rwy 8, 13 and 26

FAF to MAP 5.1 NM					
Knots	60	90	120	150	180
Min:Sec	5:06	3:24	2:33	2:02	1:42

CATEGORY	A	B	C	D
S-27	1260/24 398 (400-½)			1260/50 398 (400-1)
CIRCLING	1280-1 411 (500-1)	1320-1 451 (500-1)	1320-1½ 451 (500-1½)	1420-2 551 (600-2)

NC-3. 03 JUN 2010 to 01 JUL 2010

NDB TVK	APP CRS	Rwy ldg	4099
290	135°	TDZE	1023
		Apt Elev	1028

NDB or GPS RWY 16
CENTERVILLE MUNI (TVK)

NA

When local altimeter settting not received, use Des Moines altimeter setting.

MISSED APPROACH: Climb to 2800 then right turn direct TVK NDB and hold.

ASOS	CHICAGO CENTER	UNICOM
123.775	118.15 354.1	122.8 (CTAF) L

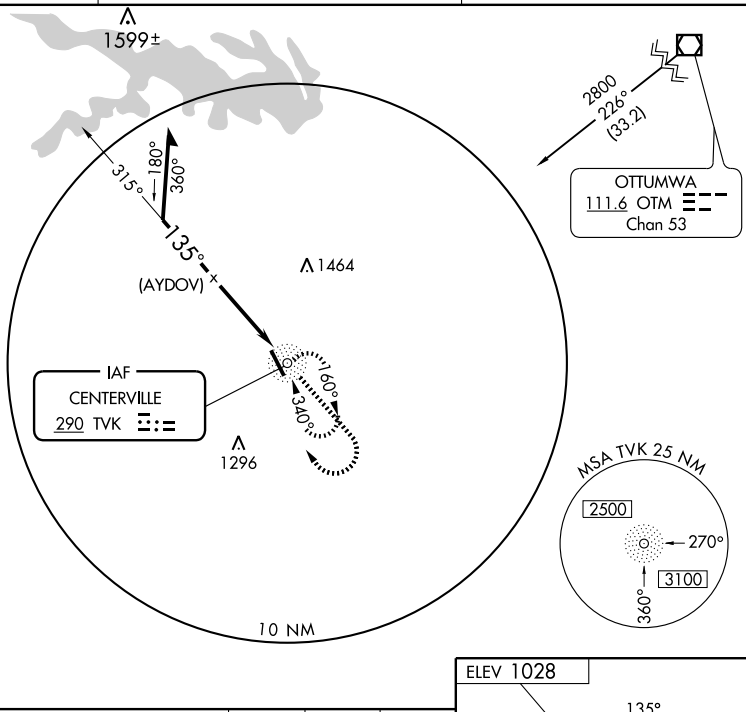

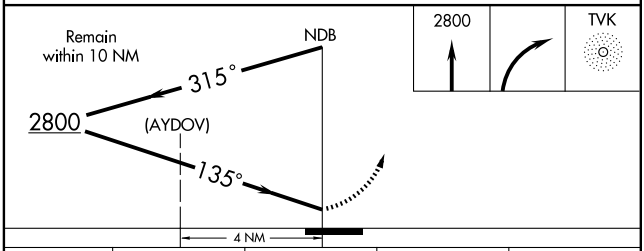

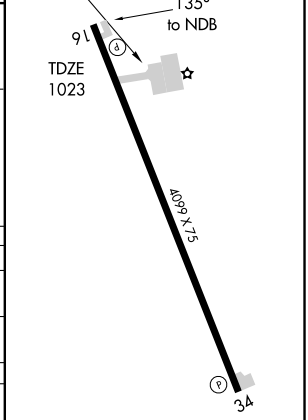

REIL Rwys 16 and 34 L
MIRL Rwy 16-34 L

CATEGORY	A	B	C	D
S-16	1740-1 717 (800-1)		1740-2 717 (800-2)	1740-2¼ 717 (800-2¼)
CIRCLING	1740-1 712 (800-1)		1740-2 712 (800-2)	1740-2¼ 712 (800-2¼)
DES MOINES ALTIMETER SETTING MINIMUMS				
S-16	1900-1 877 (900-1)	1900-1¼ 877 (900-1¼)	1900-2½ 877 (900-2½)	1900-2¾ 877 (900-2¾)
CIRCLING	1900-1 872 (900-1)	1900-1¼ 872 (900-1¼)	1900-2½ 872 (900-2½)	1900-2¾ 872 (900-2¾)

NC-3. 03 JUN 2010 to 01 JUL 2010

NDB TVK	APP CRS	Rwy ldg / TDZE / Apt Elev
290	340°	4099 / 1023 / 1028

NDB or GPS RWY 34
CENTERVILLE MUNI (TVK)

NA

When local altimeter setting not received, use Des Moines altimeter setting.

MISSED APPROACH: Climb to 2800 then left turn direct TVK NDB and hold.

ASOS	CHICAGO CENTER	UNICOM
123.775	118.15 354.1	122.8 (CTAF) L

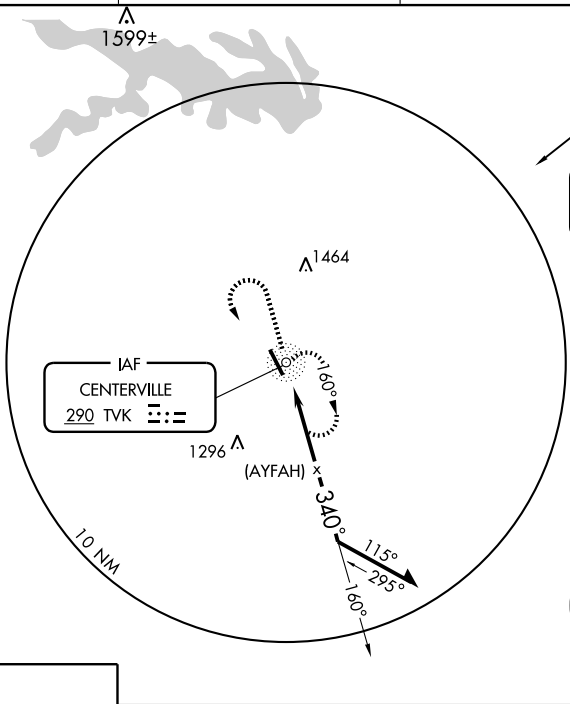

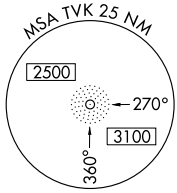

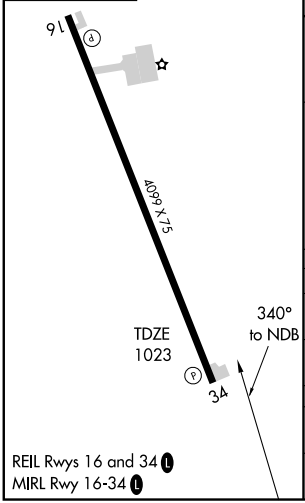

REIL Rwys 16 and 34 L
MIRL Rwy 16-34 L

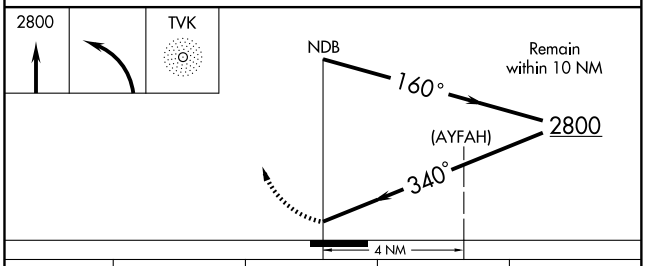

CATEGORY	A	B	C	D
S-34	1640-1 617 (700-1)		1640-1¾ 617 (700-1¾)	1640-2 617 (700-2)
CIRCLING	1640-1 612 (700-1)		1640-1¾ 612 (700-1¾)	1640-2 612 (700-2)
DES MOINES ALTIMETER SETTING MINIMUMS				
S-34	1780-1 757 (800-1)	1780-1¼ 757 (800-1¼)	1780-2¼ 757 (800-2¼)	1780-2½ 757 (800-2½)
CIRCLING	1780-1 752 (800-1)	1780-1¼ 752 (800-1¼)	1780-2¼ 752 (800-2¼)	1780-2½ 752 (800-2½)

NC-3, 03 JUN 2010 to 01 JUL 2010

APP CRS	Rwy ldg	4099
158°	TDZE	1023
	Apt Elev	1023

RNAV (GPS) RWY 16
CENTERVILLE MUNI (TVK)

DME/DME RNP-0.3 NA. When local altimeter setting not received, use Chariton altimeter setting and increase all MDA 80 feet. VDP NA when using Chariton altimeter setting.

MISSED APPROACH: Climb to 3000 direct JODIV and hold.

ASOS	CHICAGO CENTER	UNICOM
123.775	118.15 354.1	122.8 (CTAF) L

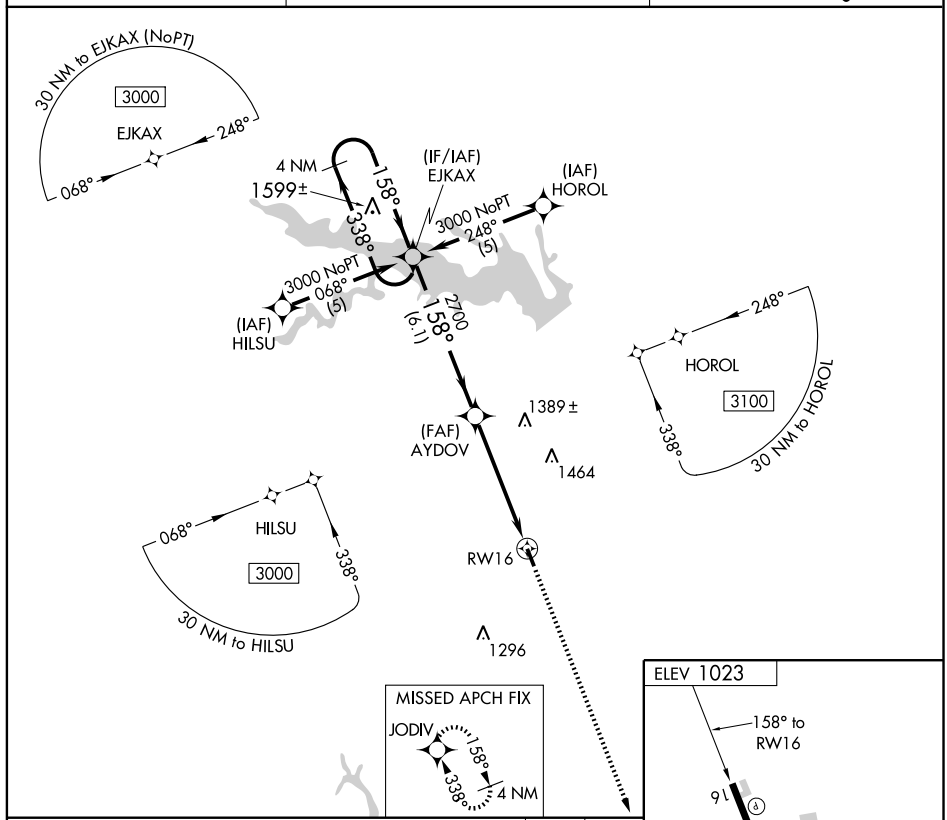

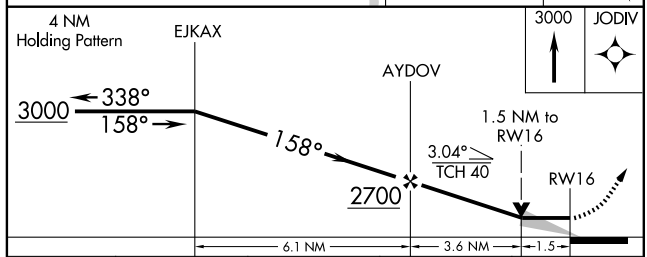

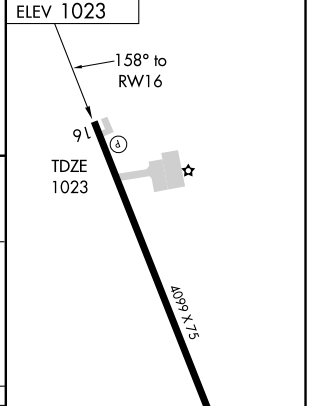

CATEGORY	A	B	C	D
LNAV MDA	1540-1 517 (600-1)		1540-1½ 517 (600-1½)	1540-1¾ 517 (600-1¾)
CIRCLING	1540-1 517 (600-1)		1540-1½ 517 (600-1½)	1580-2 557 (600-2)

NC-3. 03 JUN 2010 to 01 JUL 2010

WAAS CH 86517 W34A	APP CRS 338°	Rwy ldg 4099 TDZE 1023 Apt Elev 1023

RNAV (GPS) RWY 34
CENTERVILLE MUNI (TVK)

Baro-VNAV NA when using Chariton altimeter setting. For uncompensated Baro-VNAV systems, LNAV/VNAV NA below -17°C (2°F) or above 46°C (114°F). DME/DME RNP-0.3 NA. Visibility reduction by helicopters NA. When local altimeter setting not received, use Chariton altimeter setting and increase all DA 71 feet and all MDA 80 feet. Increase LPV and LNAV/VNAV all Cats and LNAV Cats C/D visibility ¼ mile. VDP NA when using Chariton altimeter setting.

MISSED APPROACH: Climb to 3000 direct EJKAX and hold.

ASOS	CHICAGO CENTER	UNICOM
123.775	118.15 354.1	122.8 (CTAF) L

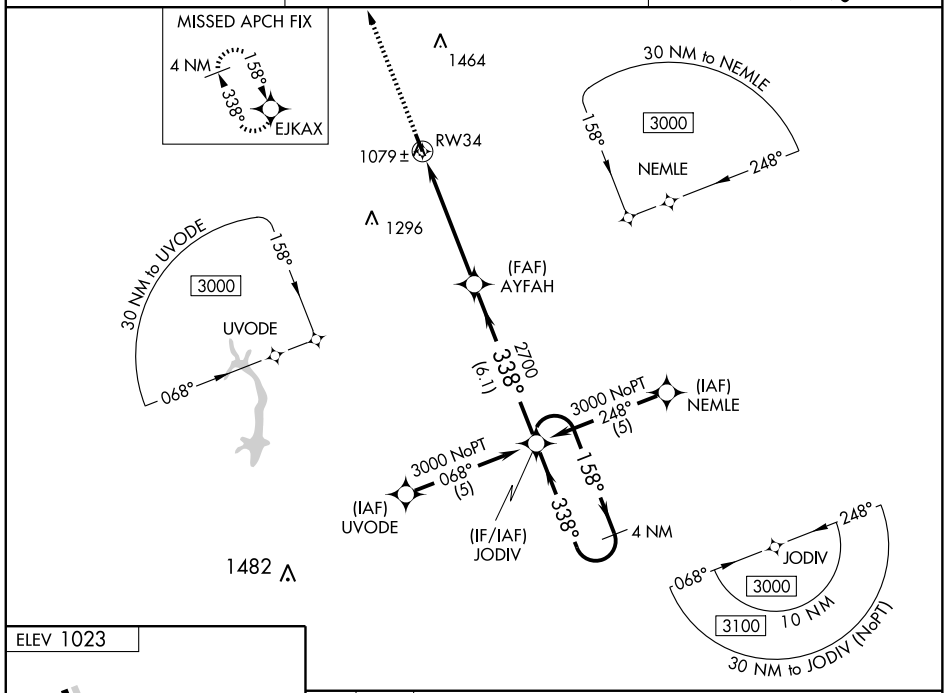

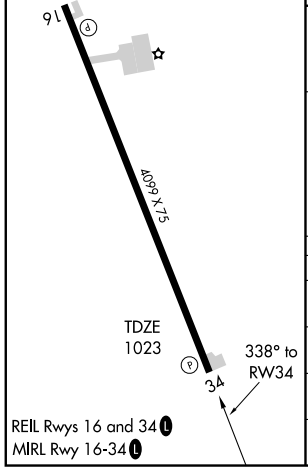

REIL Rwys 16 and 34 L
MIRL Rwy 16-34 L

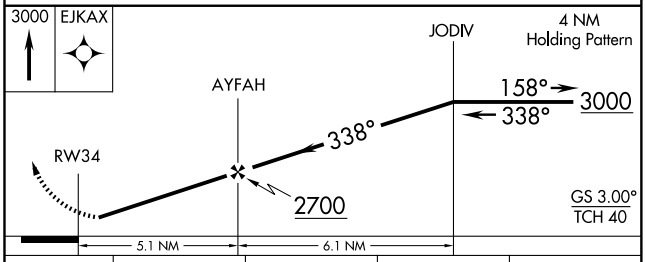

CATEGORY	A	B	C	D
LPV DA	1273-1 250 (300-1)			
LNAV/VNAV DA	1349-1¼ 326 (400-1¼)			
LNAV MDA	1500-1 477 (500-1)		1500-1¼ 477 (500-1¼)	1500-1½ 477 (500-1½)
CIRCLING	1500-1 477 (500-1)		1500-1½ 477 (500-1½)	1580-2 557 (600-2)

NDB CNC	APP CRS	Rwy ldg	2800
335	165°	TDZE	1050
		Apt Elev	1050

NDB RWY 17
CHARITON MUNI (CNC)

NA

MISSED APPROACH: Climb to 2800 then right turn direct CNC NDB and hold.

AWOS-3	DES MOINES APP CON	UNICOM
125.525	135.2 360.7	122.8 (CTAF) L

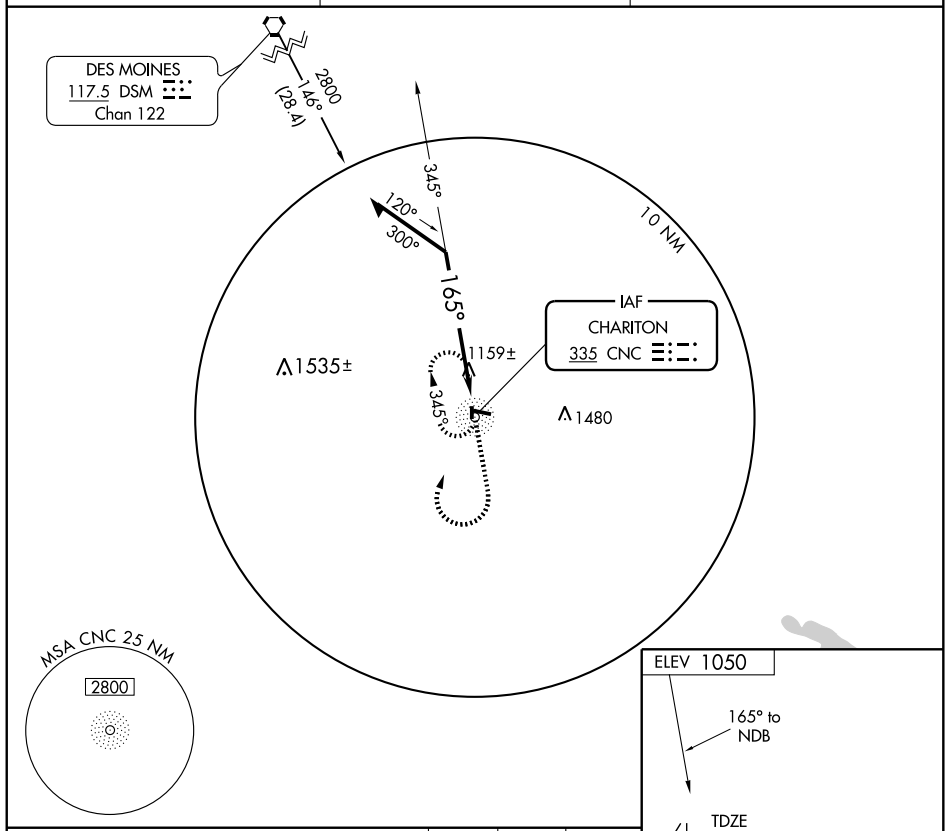

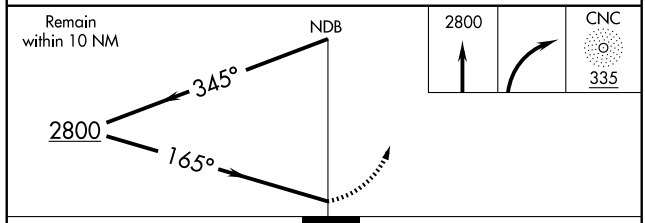

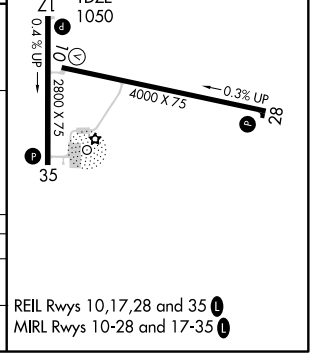

CATEGORY	A	B	C	D
S-17	1520-1	470 (500-1)	1520-1¼ 470 (500-1¼)	NA
CIRCLING	1520-1	470 (500-1)	1520-1½ 470 (500-1½)	NA

REIL Rwys 10,17,28 and 35 L
MIRL Rwys 10-28 and 17-35 L

NC-3, 03 JUN 2010 to 01 JUL 2010

APP CRS	Rwy ldg	4000
099°	TDZE	1046
	Apt Elev	1050

RNAV (GPS) RWY 10
CHARITON MUNI (CNC)

DME/DME RNP-0.3 NA. When local altimeter setting not received, use Lamoni altimeter setting and increase all MDA 100 feet.
VDP NA when using Lamoni altimeter setting.

MISSED APPROACH:
Climb to 3000 direct EBORE and hold.

AWOS-3	DES MOINES APP CON	UNICOM
125.525	135.2 360.7	122.8 (CTAF) L

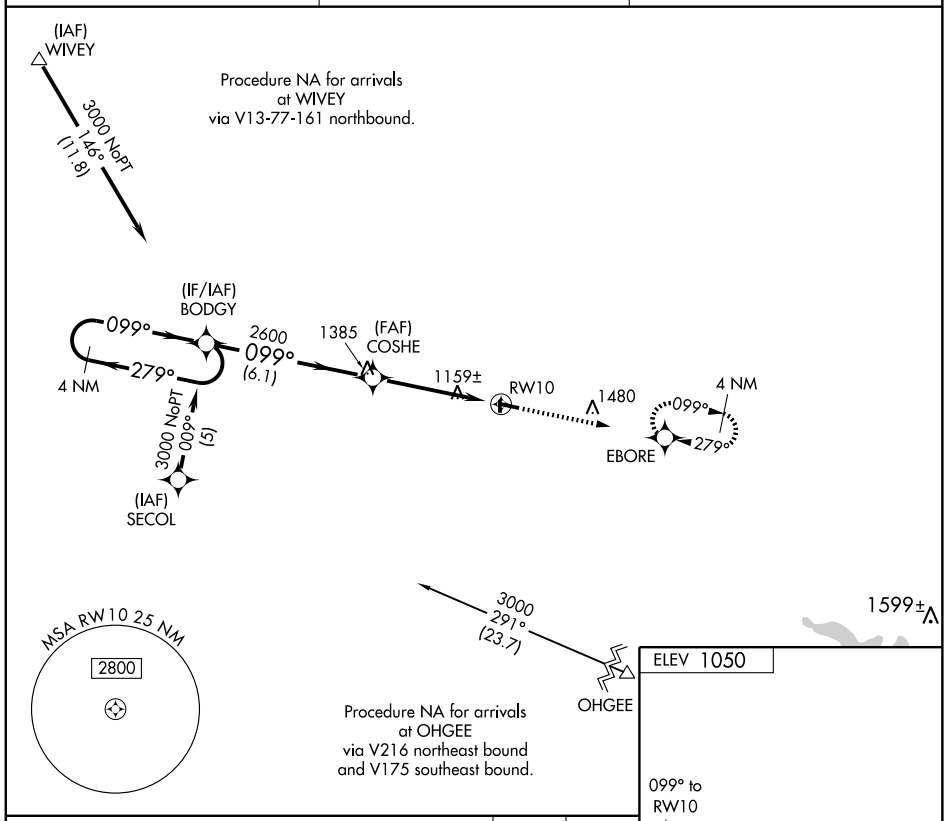

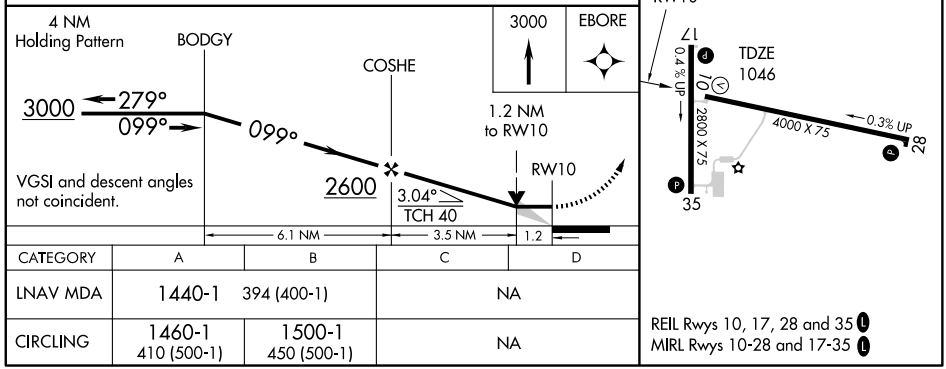

CATEGORY	A	B	C	D
LNAV MDA	1440-1 394 (400-1)		NA	
CIRCLING	1460-1 410 (500-1)	1500-1 450 (500-1)	NA	

REIL Rwys 10, 17, 28 and 35 L
MIRL Rwys 10-28 and 17-35 L

RNAV (GPS) RWY 17
CHARITON MUNI (CNC)

APP CRS	Rwy ldg	2800
177°	TDZE	1050
	Apt Elev	1050

DME/DME RNP-0.3 NA. When local altimeter setting not received, use Lamoni altimeter setting and increase all MDA 100 feet.

MISSED APPROACH: Climbing left turn to 3000 direct YOUTO and hold.

AWOS-3	DES MOINES APP CON	UNICOM
125.525	135.2 360.7	122.8 (CTAF) L

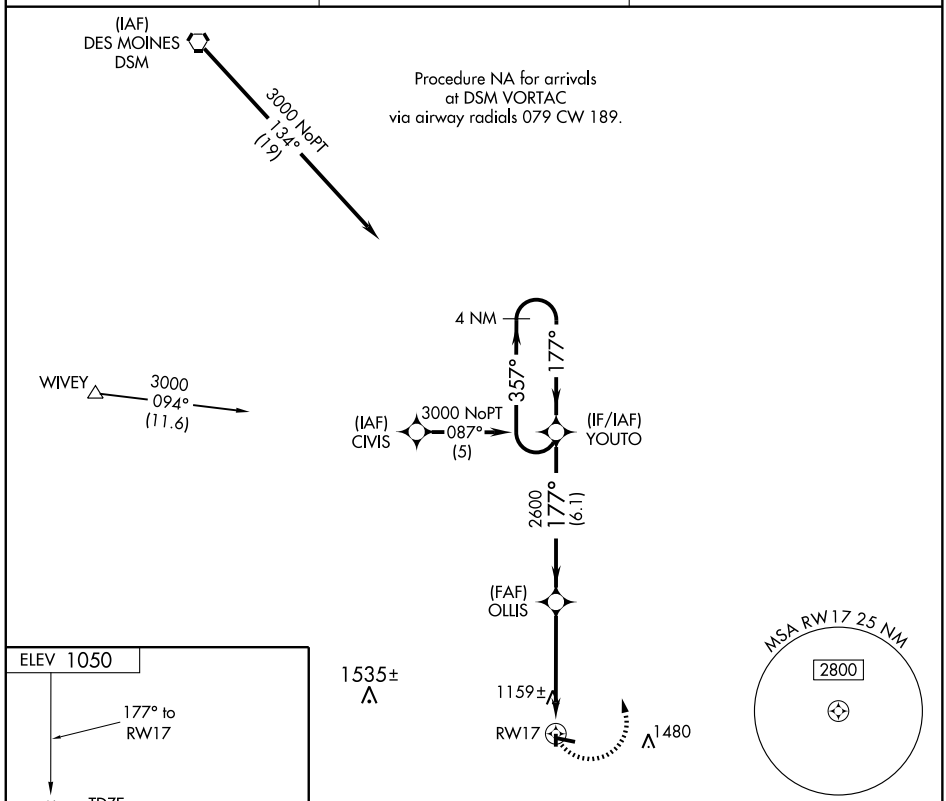

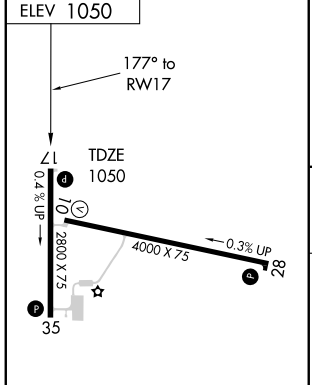

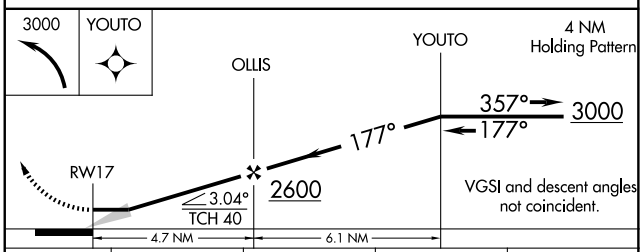

CATEGORY	A	B	C	D
LNAV MDA	1460-1	410 (500-1)	NA	
CIRCLING	1460-1 410 (500-1)	1500-1 450 (500-1)	NA	

REIL Rwys 10, 17, 28 and 35 L
MIRL Rwys 10-28 and 17-35 L

NC-3, 03 JUN 2010 to 01 JUL 2010

VORTAC DSM 117.5 Chan 122	APP CRS 146°	Rwy ldg 2800 TDZE 1050 Apt Elev 1050

VOR or GPS RWY 17
CHARITON MUNI (CNC)

MISSED APPROACH: Climb to 2800 then right turn via DSM R-146 to JAMIS/DSM 17 DME/RADAR and hold.

AWOS-3	DES MOINES APP CON	UNICOM
125.525	135.2 360.7	122.8 (CTAF)

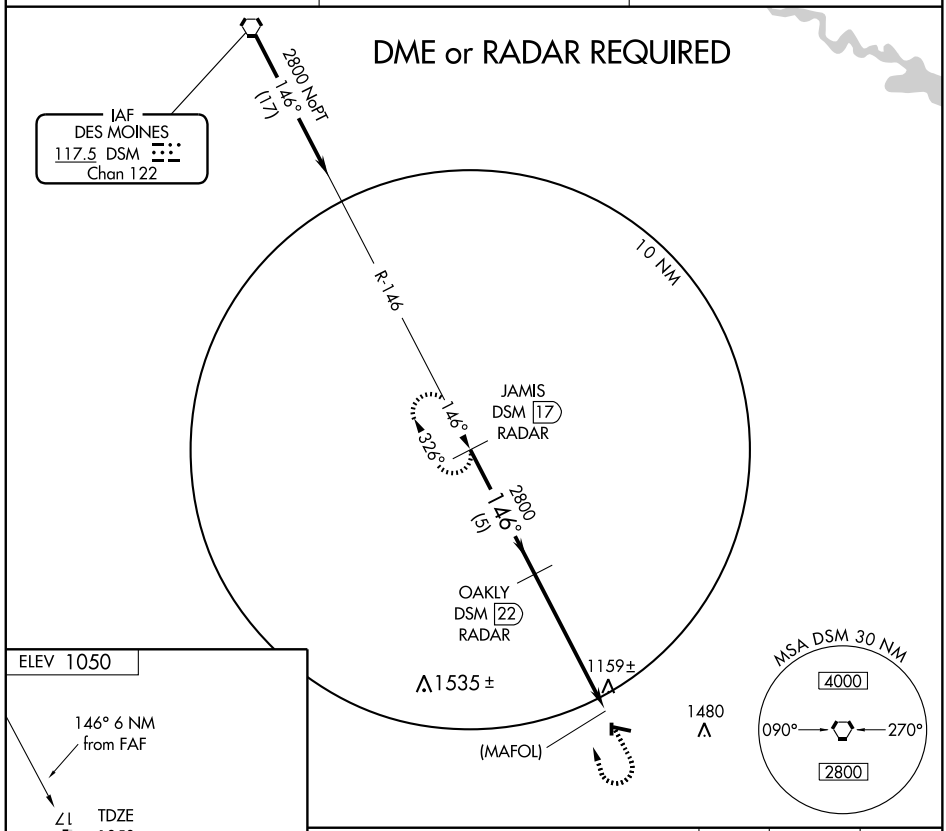

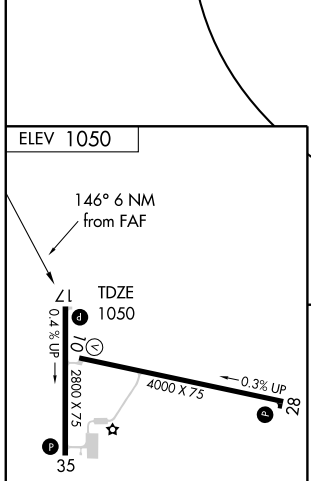

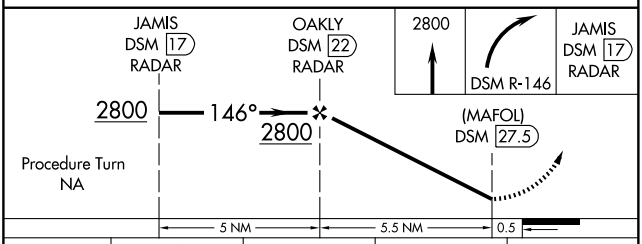

REIL Rwys 10, 17, 28 and 35
MIRL Rwys 10-28 and 17-35

FAF to MAP 5.5 NM					
Knots	60	90	120	150	180
Min:Sec	5:30	3:40	2:45	2:12	1:50

CATEGORY	A	B	C	D
S-17	1500-1 450 (500-1)	1500-1¼ 450 (500-1¼)	1500-1½ 450 (500-1½)	NA
CIRCLING	1500-1 450 (500-1)	1500-1¼ 450 (500-1¼)	1500-1½ 450 (500-1½)	NA

CHARLES CITY, IOWA

AL-5329 (FAA)

LOC I-IYY 108.3	APP CRS 122°	Rwy ldg 4001 TDZE 1120 Apt Elev 1125

LOC RWY 12

CHARLES CITY/ NORTHEAST IOWA RGNL (CCY)

ADF required.
When local altimeter setting not received, use Waterloo altimeter setting and increase all MDA 120 feet.

MISSED APPROACH: Climb to 1600 then climbing left turn to 3000 direct IY NDB and hold.

AWOS-3	WATERLOO APP CON ★	UNICOM
125.525	118.9 251.15	122.8 (CTAF) L

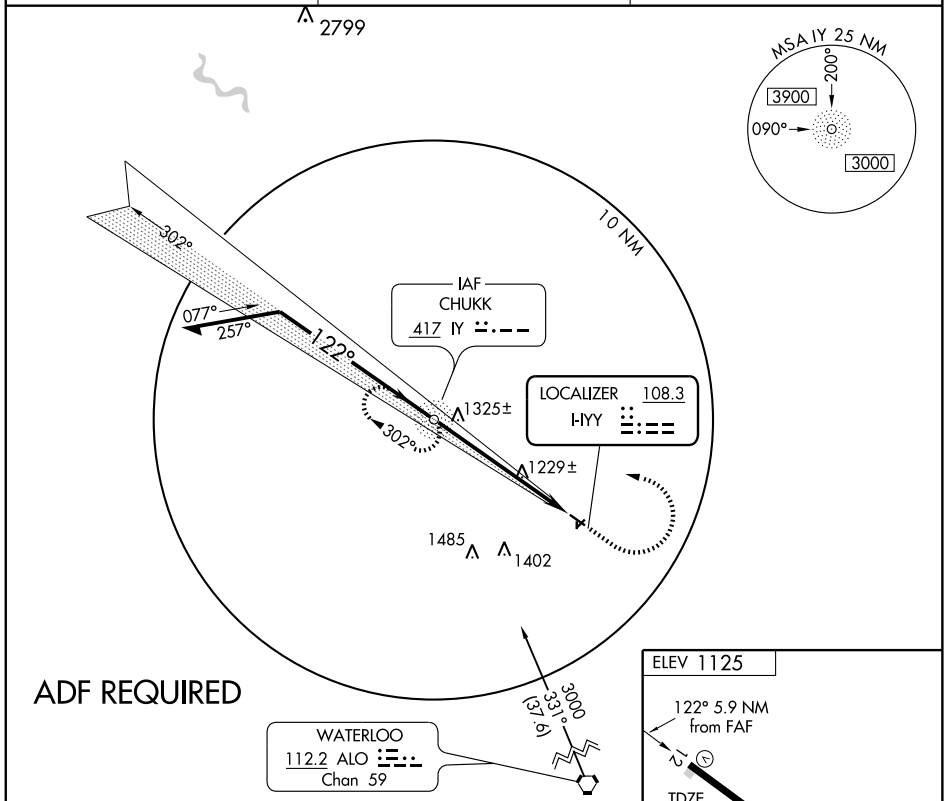

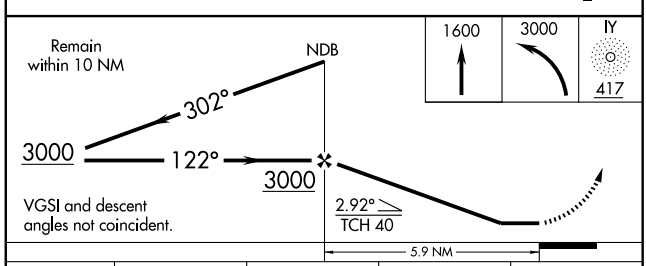

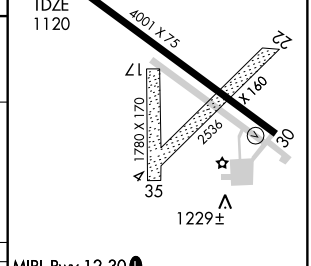

MIRL Rwy 12-30 L
REIL Rwys 12 and 30 L

CATEGORY	A	B	C	D
S-12	1480-1 360 (400-1)		NA	
CIRCLING	1560-1 435 (500-1)	1580-1 455 (500-1)	NA	

FAF to MAP 5.9 NM					
Knots	60	90	120	150	180
Min:Sec	5:54	3:56	2:57	2:22	1:58

NC-3, 03 JUN 2010 to 01 JUL 2010

CHARLES CITY, IOWA

AL-5329 (FAA)

NDB IYY 417	APP CRS 122°	Rwy ldg 4001 TDZE 1120 Apt Elev 1125

NDB RWY 12

CHARLES CITY/ NORTHEAST IOWA RGNL (CCY)

When local altimeter setting not received, use Waterloo altimeter setting and increase all MDA 120 feet.

MISSED APPROACH: Climbing left turn to 3000 direct IYY NDB and hold.

AWOS-3	WATERLOO APP CON ★	UNICOM
125.525	118.9 251.15	122.8 (CTAF) L

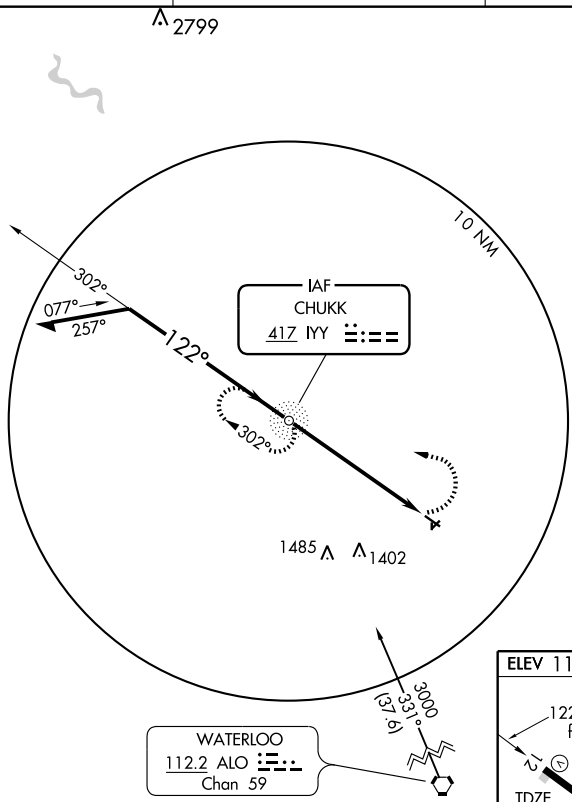

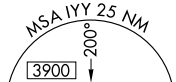

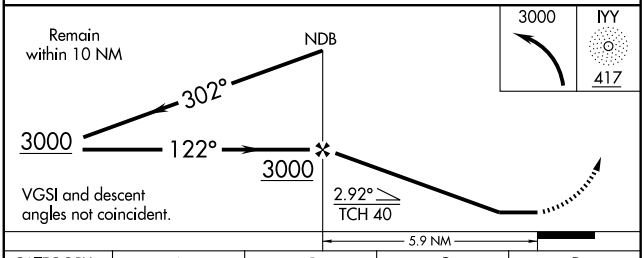

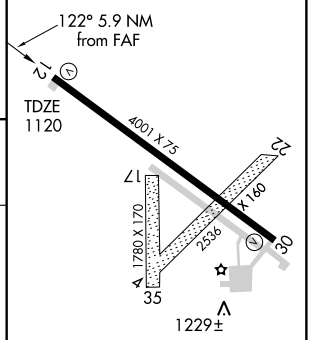

MIRL Rwy 12-30 L

REIL Rwys 12 and 30 L

CATEGORY	A	B	C	D
S-12	1640-1 520 (600-1)		NA	
CIRCLING	1640-1 515 (600-1)		NA	

FAF to MAP 5.9 NM

Knots	60	90	120	150	180
Min:Sec	5:54	3:56	2:57	2:22	1:58

NC-3, 03 JUN 2010 to 01 JUL 2010

CHARLES CITY, IOWA

AL-5329 (FAA)

RNAV (GPS) RWY 12

CHARLES CITY/NORTHEAST IOWA RGNL (CCY)

APP CRS	Rwy ldg	4001
122°	TDZE	1120
	Apt Elev	1125

DME/DME RNP-0.3 NA.
When local altimeter setting not received, use Waterloo altimeter setting and increase all MDA 120 feet.
VDP NA when using Waterloo altimeter setting.

MISSED APPROACH: Climb to 4000 direct IJIBU and hold, continue climb-in-hold to 4000.

AWOS-3	WATERLOO APP CON ★	UNICOM
125.525	118.9 251.15	122.8 (CTAF) L

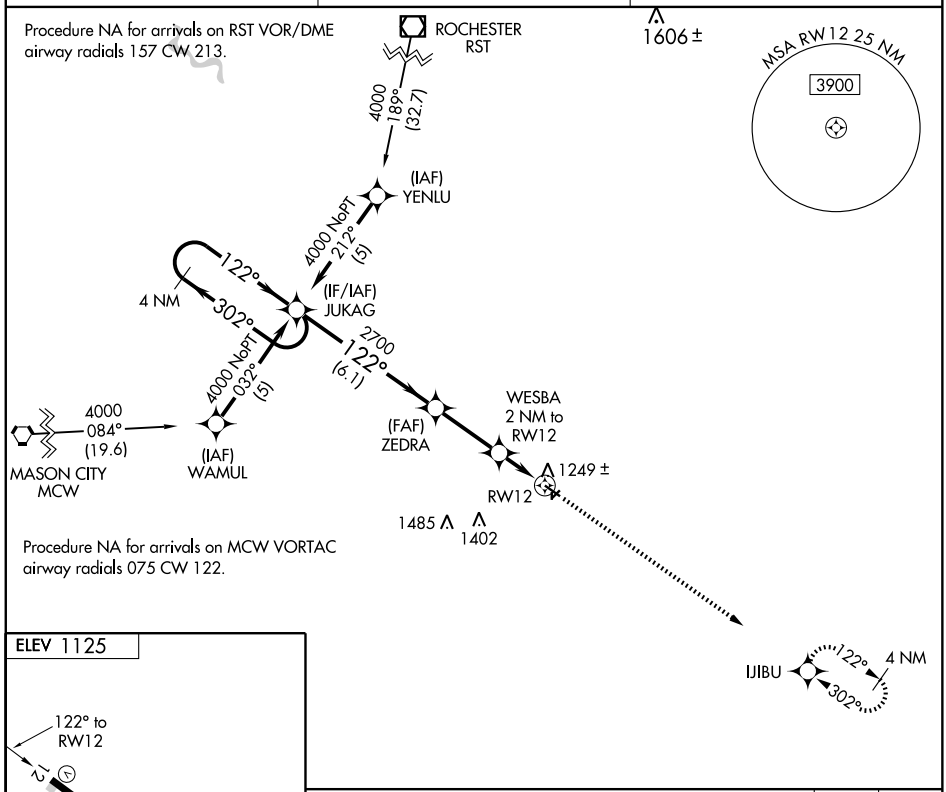

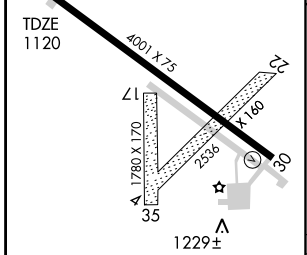

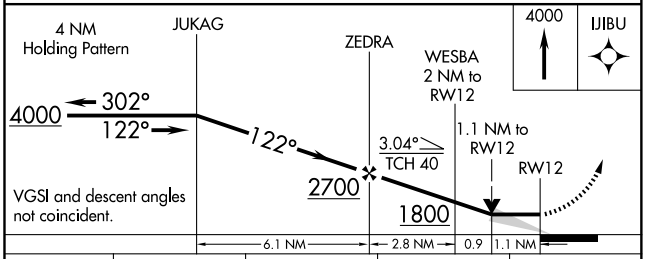

CATEGORY	A	B	C	D
LNAV MDA	1500-1 380 (400-1)		NA	
CIRCLING	1560-1 435 (500-1)	1580-1 455 (500-1)	NA	

MIRL Rwy 12-30 L
REIL Rwys 12 and 30 L

NC-3, 03 JUN 2010 to 01 JUL 2010

APP CRS	Rwy ldg	4001
302°	TDZE	1120
	Apt Elev	1125

RNAV (GPS) RWY 30

CHARLES CITY/ NORTHEAST IOWA RGNL (CCY)

DME/DME RNP-0.3 NA
When local altimeter setting not received, use Waterloo altimeter setting and increase all MDA 120 feet.
VDP NA when using Waterloo altimeter setting.

MISSED APPROACH: Climb to 4000 direct JUKAG and hold, continue climb-in-hold to 4000.

AWOS-3	WATERLOO APP CON ★	UNICOM
125.525	118.9 251.15	122.8 (CTAF) L

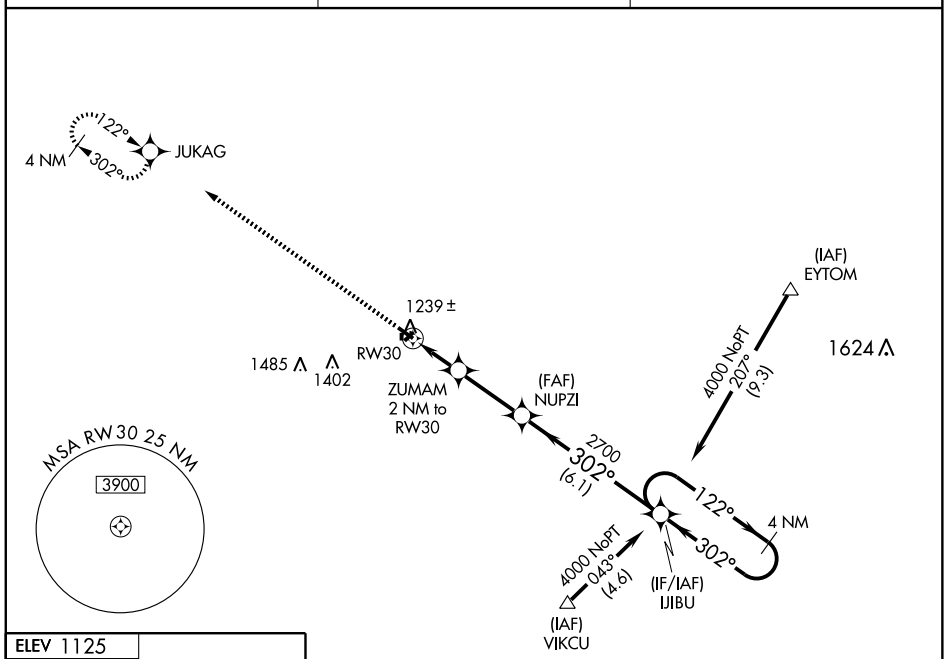

Procedure NA for arrivals at EYTOM via V503 northwest bound, and arrivals at VIKCU via V158 westbound.

ELEV 1125

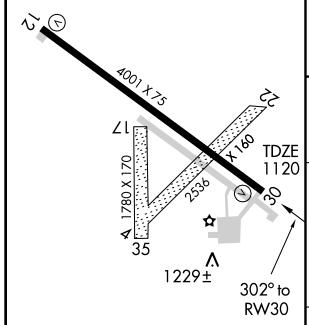

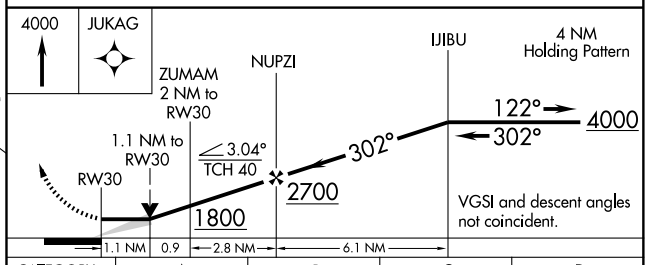

CATEGORY	A	B	C	D
LNAV MDA	1500-1 380 (400-1)		NA	
CIRCLING	1560-1 435 (500-1)	1580-1 455 (500-1)	NA	

MIRL Rwy 12-30 L
REIL Rwys 12 and 30 L

NC-3, 03 JUN 2010 to 01 JUL 2010

APP CRS		
358°	Rwy ldg	3801
	TDZE	1227
	Apt Elev	1227

RNAV (GPS) Y RWY 36
CHEROKEE COUNTY RGNL (CKP)

DME/DME RNP-0.3 NA. Visibility reduction by helicopters NA.
Circling to Rwy 1-19 NA. Circling NA at night.
When local altimeter setting not received, use Storm Lake altimeter setting and increase all MDA 80 feet.
VDP NA when using Storm Lake altimeter setting.

MISSED APPROACH: Climbing right turn to 3000 direct YACYU and hold.

AWOS-3	MINNEAPOLIS CENTER	UNICOM
119.225	124.1 269.0	122.8 (CTAF) L

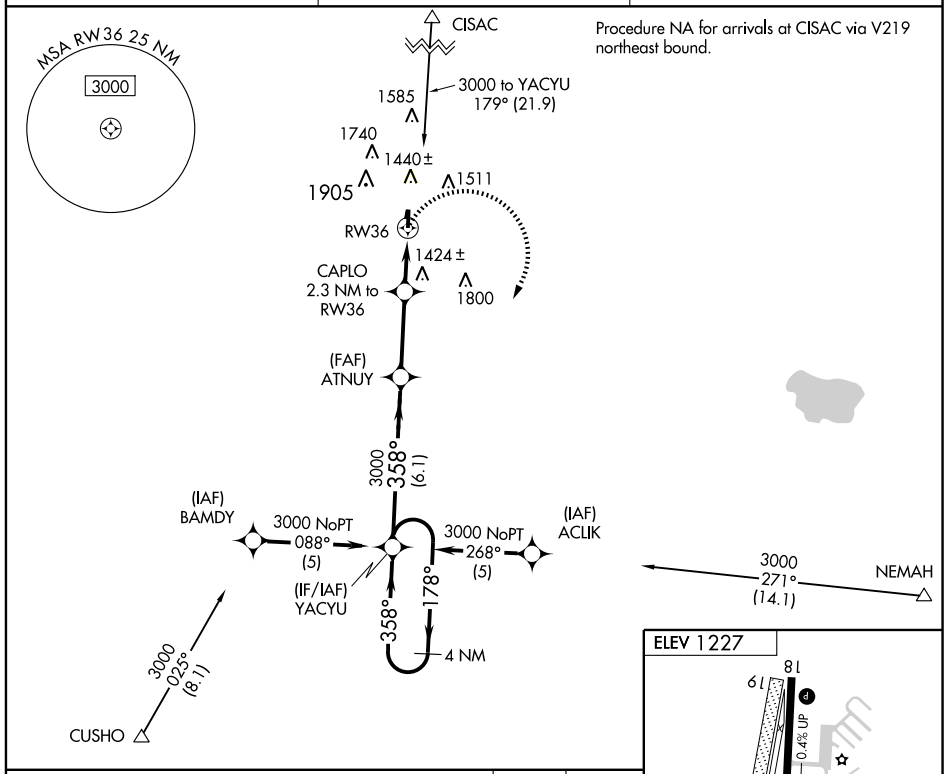

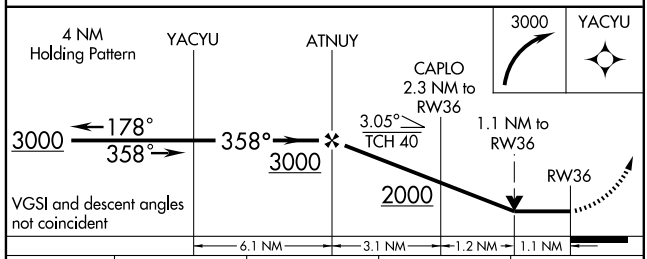

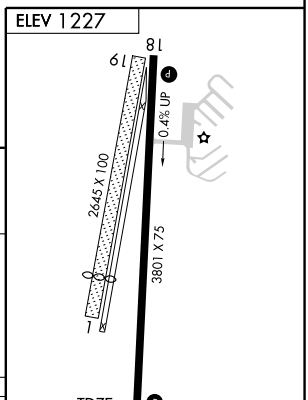

CATEGORY	A	B	C	D
LNAV MDA	1680-1 453 (500-1)		NA	
CIRCLING	1800-1 573 (600-1)		NA	

NC-3, 03 JUN 2010 to 01 JUL 2010

WAAS CH 56512 W36A	APP CRS 358°	Rwy ldg 3801 TDZE 1227 Apt Elev 1227

RNAV (GPS) Z RWY 36
CHEROKEE COUNTY RGNL (CKP)

Baro-VNAV NA when using Storm Lake altimeter setting.
For uncompensated Baro-VNAV systems, LNAV/VNAV NA below -17°C (2°F) or above 54°C (130°F).
DME/DME RNP-0.3 NA. Visibility reduction by helicopters NA.
Circling to Rwy 1-19 NA. Circling NA at night.
When local altimeter setting not received, use Storm Lake altimeter setting and increase all DA 74 feet and all MDA 80 feet and all visibility ¼ mile.

MISSED APPROACH: Climb to 3200 direct DULMY and via 003° track to CISAC and hold.

AWOS-3	MINNEAPOLIS CENTER	UNICOM
119.225	124.1 269.0	122.8 (CTAF) L

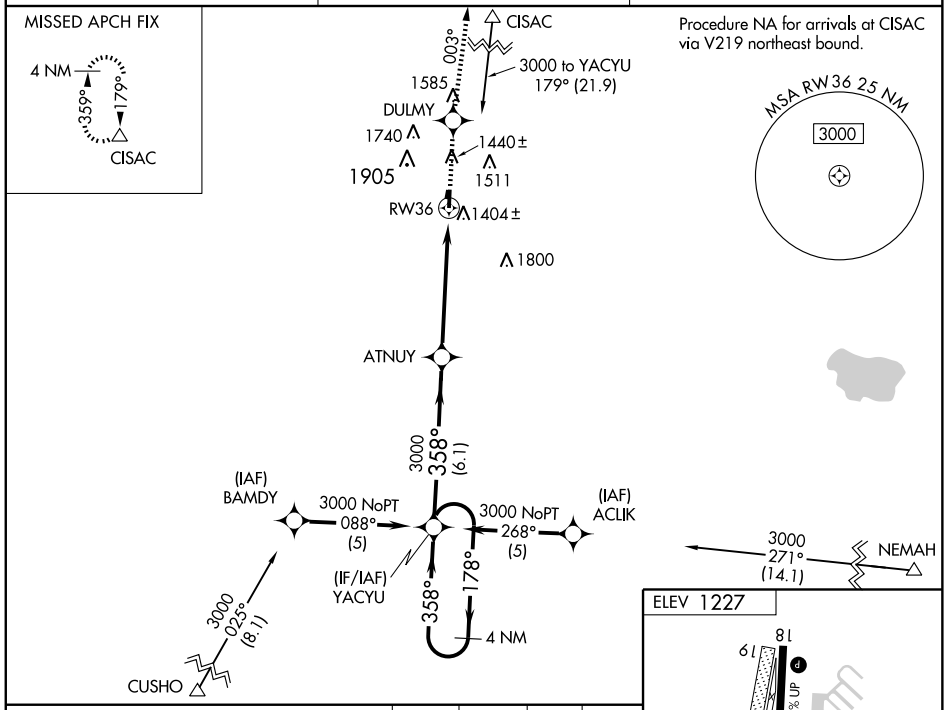

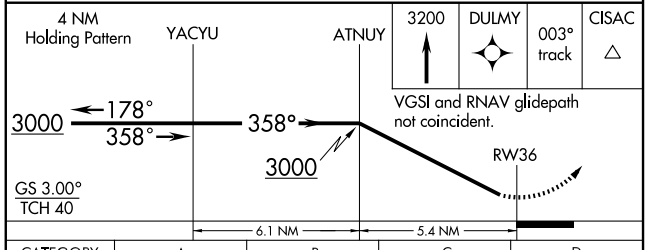

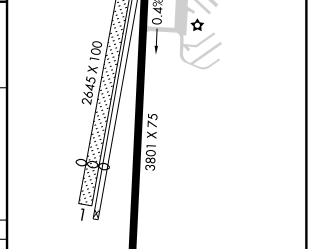

CATEGORY	A	B	C	D
LPV DA	1550-1¼ 323 (400-1¼)		NA	
LNAV/VNAV DA	1853-2¼ 626 (700-2¼)		NA	
CIRCLING	1860-2¼ 633 (700-2¼)		NA	

NC-3, 03 JUN 2010 to 01 JUL 2010

NDB ICL	APP CRS	Rwy ldg	NA
353	345°	TDZE	NA
		Apt Elev	994

NDB-A

CLARINDA/SCHENCK FIELD (ICL)

NA

MISSED APPROACH: Climb to 2800, then turn right direct ICL NDB and hold.

AWOS-3	MINNEAPOLIS CENTER	UNICOM
132.025	119.6 290.4	122.8 (CTAF) L

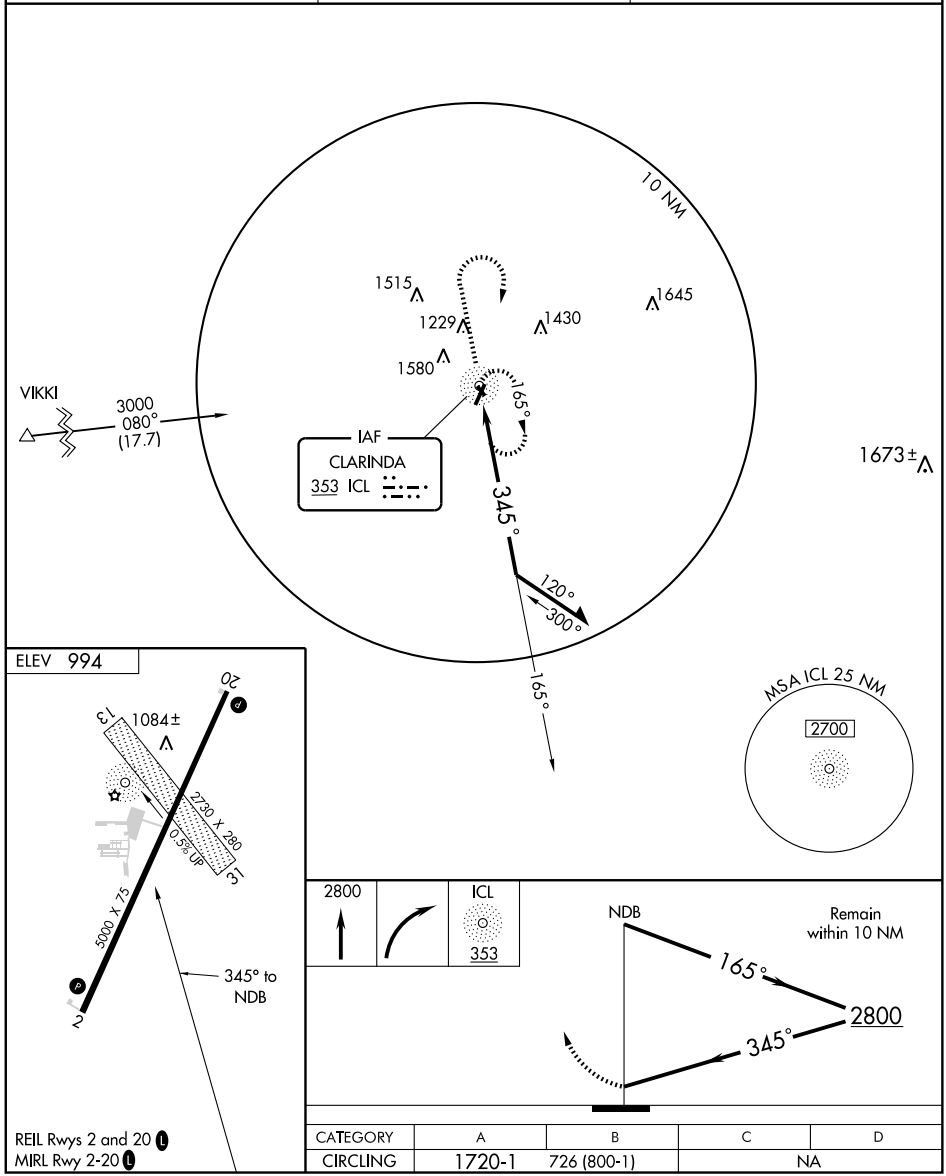

CATEGORY	A	B	C	D
CIRCLING	1720-1	726 (800-1)	NA	

NC-3, 03 JUN 2010 to 01 JUL 2010

WAAS CH 99416 W02A	APP CRS 020°	Rwy ldg 5000 TDZE 991 Apt Elev 996

RNAV (GPS) RWY 2
CLARINDA/SCHENCK FIELD (ICL)

Circling NA west of Rwy 02-20. For uncompensated Baro-VNAV systems, LNAV/VNAV NA below -16°C (4°F) or above 54°C (130°F). DME/DME RNP-0.3 NA. Visibility reduction by helicopters NA. When local altimeter setting not received, use Shenandoah altimeter setting and increase all DA 45 feet and MDA 60 feet, increase LPV visibility ¼ mile all Cats. Baro-VNAV and VDP NA when using Shenandoah altimeter setting.

MISSED APPROACH: Climb to 3000 direct ZESSA and hold.

AWOS-3	MINNEAPOLIS CENTER	UNICOM
132.025	119.6 290.4	122.8 (CTAF) L

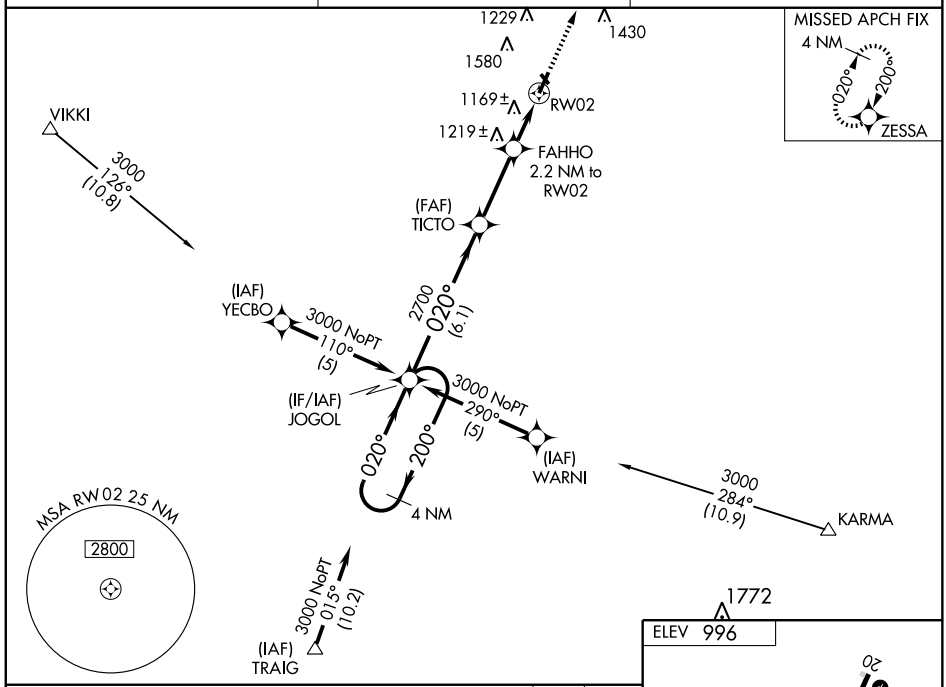

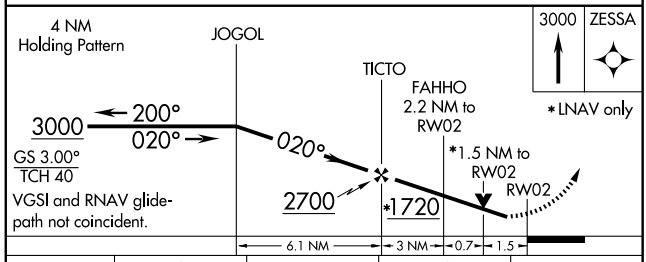

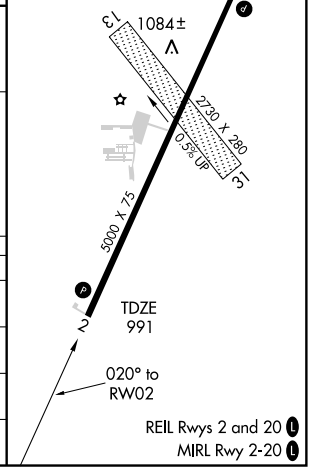

CATEGORY	A	B	C	D
LPV DA	1293-1	302 (300-1)	NA	
LNAV/VNAV DA	1604-2¼	613 (700-2¼)	NA	
LNAV MDA	1480-1	489 (500-1)	NA	
CIRCLING	1500-1	504 (600-1)	NA	

APP CRS	Rwy ldg	5000
200°	TDZE	995
	Apt Elev	996

RNAV (GPS) RWY 20

CLARINDA/SCHENCK FIELD (ICL)

Circling NA west of Rwy 02-20. DME/DME RNP-0.3 NA. When local altimeter setting not received, use Shenandoah altimeter setting and increase all MDA 60 feet. VDP NA when using Shenandoah altimeter setting.

MISSED APPROACH: Climb to 3000 direct JOGOL and hold.

AWOS-3	MINNEAPOLIS CENTER	UNICOM
132.025	119.6 290.4	122.8 (CTAF) L

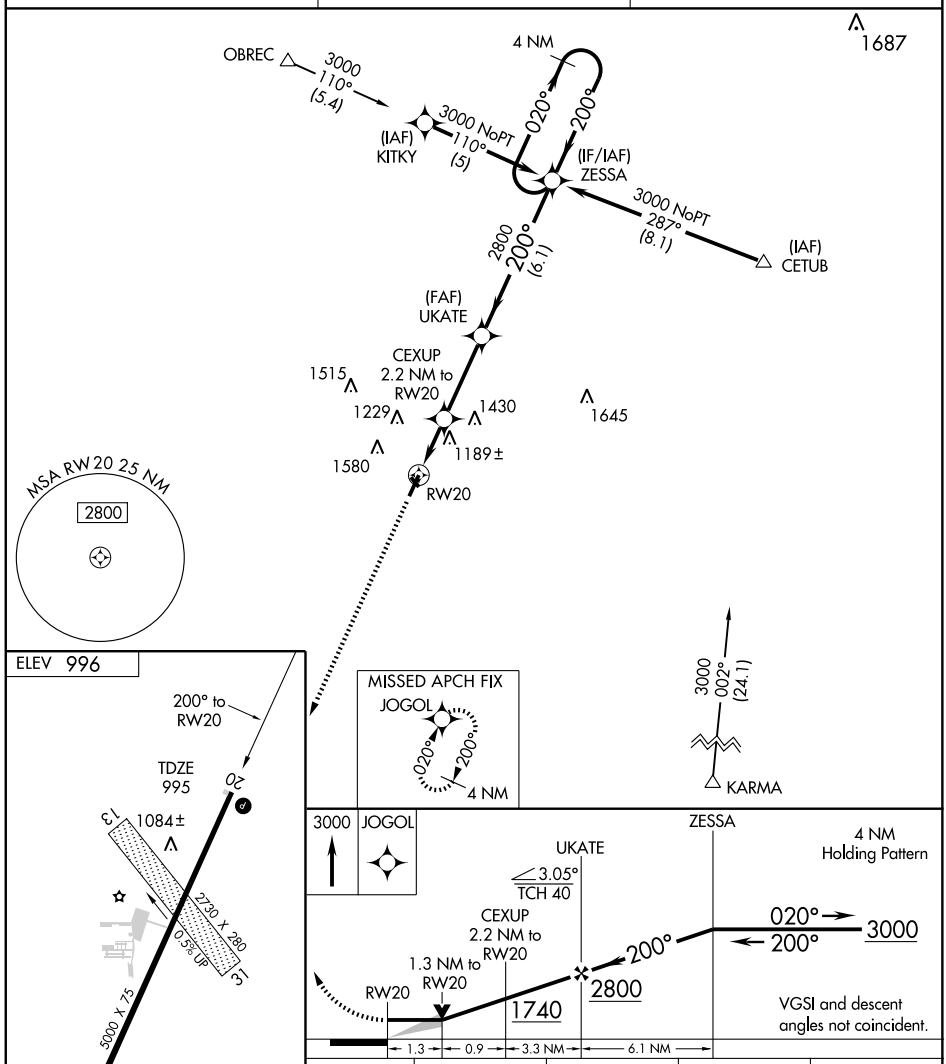

CATEGORY	A	B	C	D
LNAV MDA	1440-1 445 (500-1)		NA	
CIRCLING	1500-1 504 (600-1)		NA	

REIL Rwys 2 and 20 L
MIRL Rwy 2-20 L

NC-3, 03 JUN 2010 to 01 JUL 2010

NDB CAV 387	APP CRS 125°	Rwy ldg 3515 TDZE 1156 Apt Elev 1162

NDB RWY 14
CLARION MUNI (CAV)

When local altimeter setting not received, use Fort Dodge altimeter setting and increase all MDA 60 feet.

MISSED APPROACH: Climb to 2800 then left turn direct CAV NDB and hold.

AWOS-3	MINNEAPOLIS CENTER	UNICOM
126.575	134.0 288.3	122.8 (CTAF) L

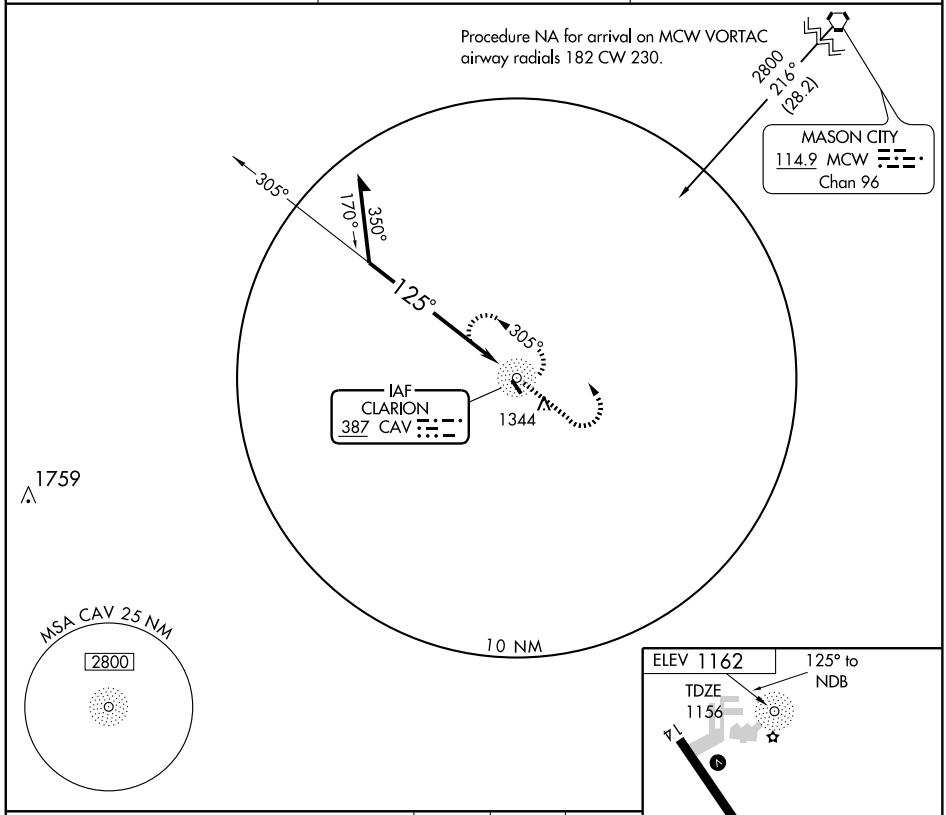

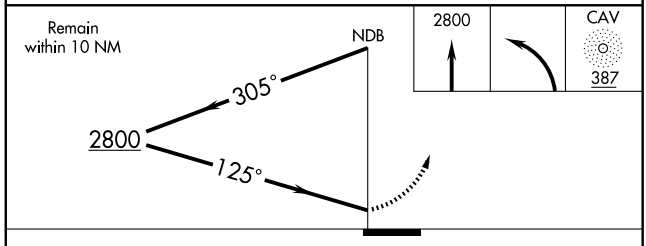

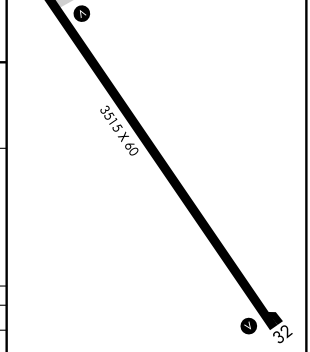

REIL Rwys 14 and 32 L
MIRL Rwy 14-32 L

CATEGORY	A	B	C	D
S-14	1740-1	584 (600-1)	NA	
CIRCLING	1740-1	578 (600-1)	NA	

APP CRS	Rwy ldg	3515
143°	TDZE	1156
	Apt Elev	1162

RNAV (GPS) RWY 14
CLARION MUNI (CAV)

DME/DME RNP-0.3 NA. When local altimeter setting not received, use Fort Dodge altimeter setting and increase all MDA 60 feet. VDP NA when using Fort Dodge altimeter setting.

MISSED APPROACH: Climb to 3000 direct FEGNU and hold.

AWOS-3	MINNEAPOLIS CENTER	UNICOM
126.575	134.0 288.3	122.8 (CTAF) L

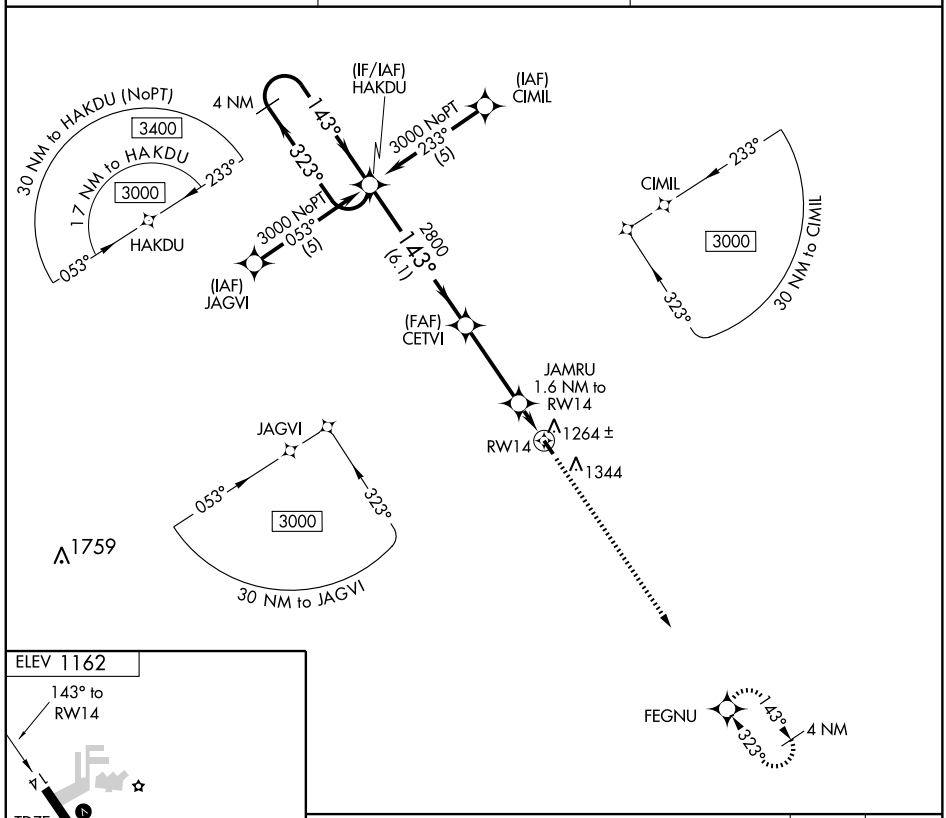

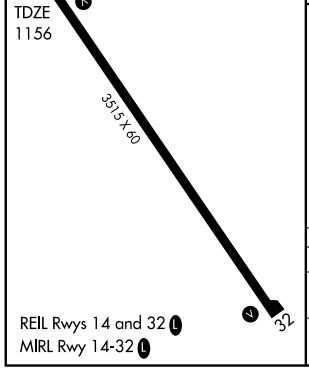

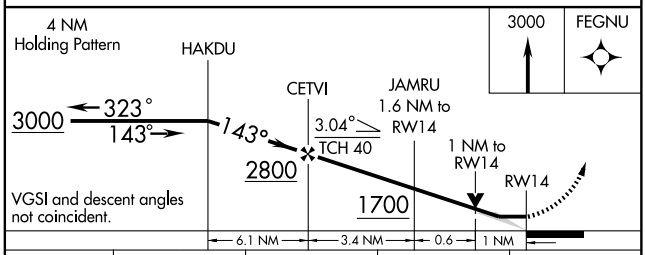

CATEGORY	A	B	C	D
LNAV MDA	1520-1 364 (400-1)		NA	
CIRCLING	1660-1 498 (500-1)		NA	

APP CRS 323°	Rwy ldg 3515 TDZE 1156 Apt Elev 1162

RNAV (GPS) RWY 32
CLARION MUNI (CAV)

DME/DME RNP-0.3 NA. When local altimeter setting not received, use Fort Dodge altimeter setting and increase all MDA 60 feet.

MISSED APPROACH: Climb to 3000 direct HAKDU and hold.

AWOS-3	MINNEAPOLIS CENTER	UNICOM
126.575	134.0 288.3	122.8 (CTAF) L

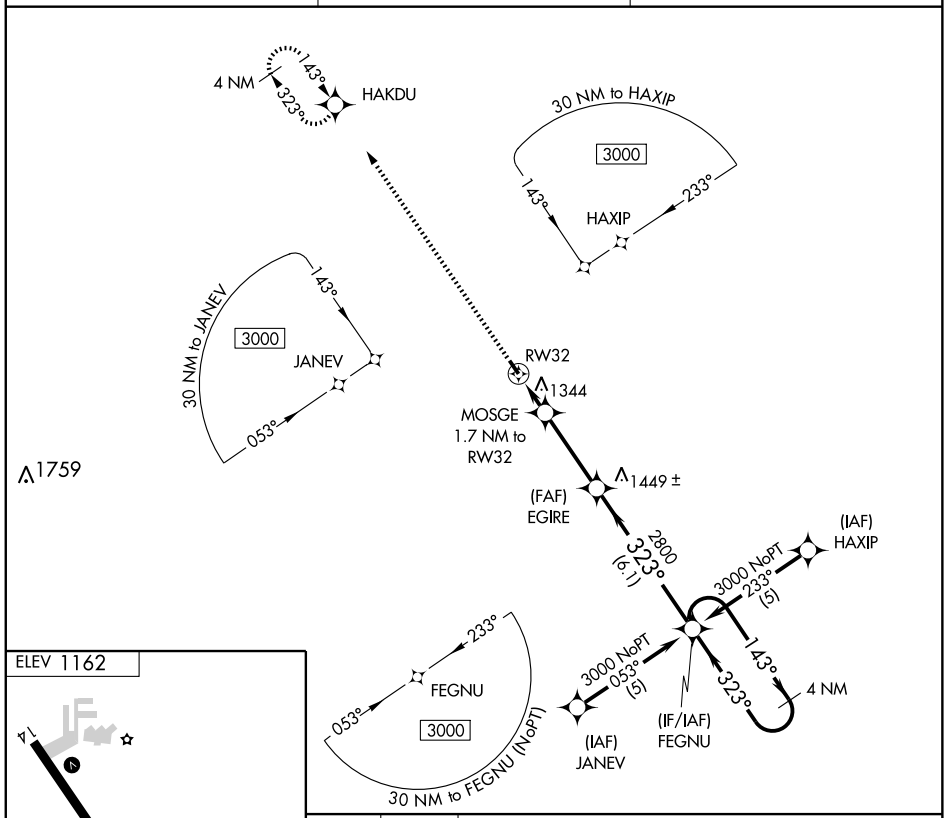

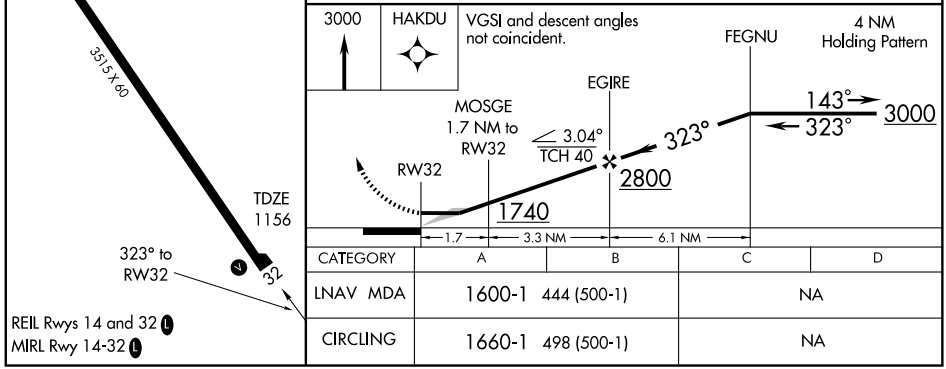

CATEGORY	A	B	C	D
LNAV MDA	1600-1 444 (500-1)		NA	
CIRCLING	1660-1 498 (500-1)		NA	

AIRPORT DIAGRAM

AL-972 (FAA)

CLINTON MUNI (CWI)
CLINTON, IOWA

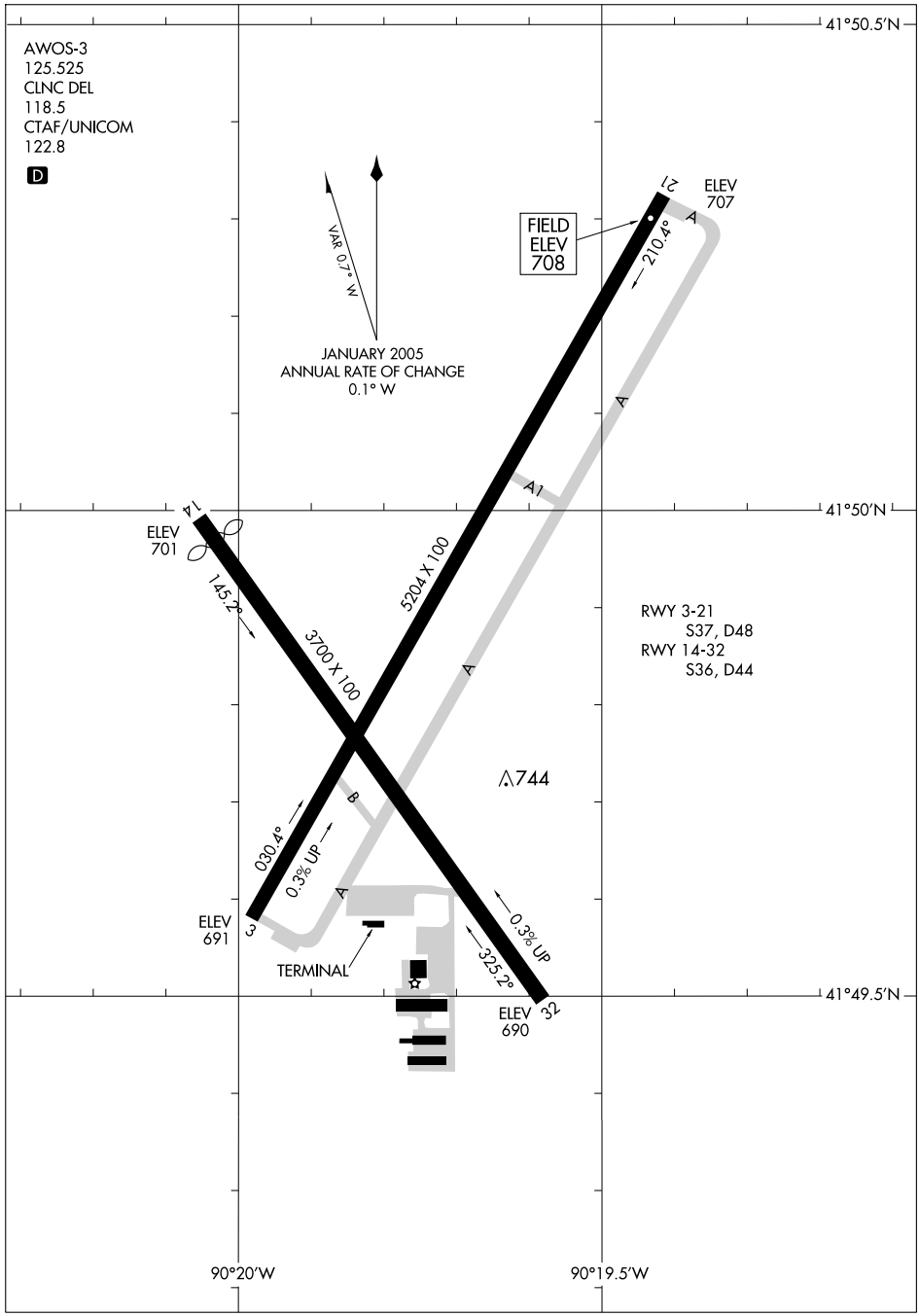

LOC/DME I-FNO	APP CRS	Rwy ldg	5204
109.7	030°	TDZE	700
Chan 34		Apt Elev	708

ILS or LOC RWY 3
CLINTON MUNI (CWI)

MALSR

MISSED APPROACH: Climb to 3100 then left turn direct HILLZ LOM and hold.

AWOS-3	QUAD CITY APP CON ★	CLNC DEL	UNICOM
125.525	125.95 257.8	118.5 L	122.8 (CTAF)

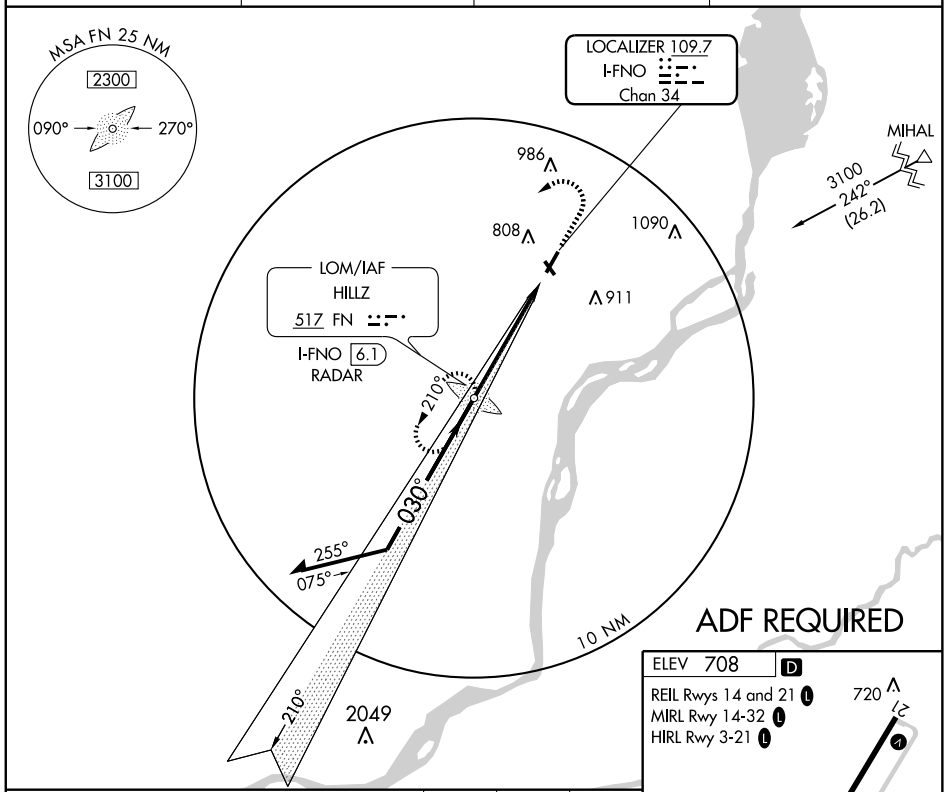

ADF REQUIRED

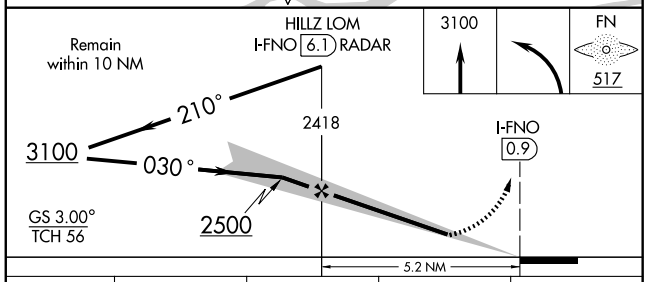

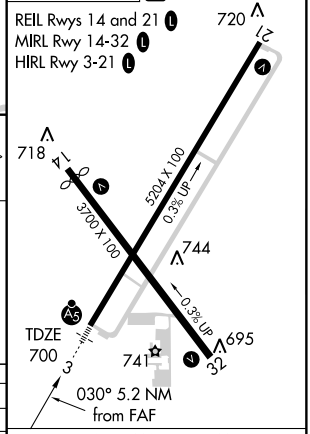

CATEGORY	A	B	C	D
S-ILS 3	900-½ 200 (200-½)			NA
S-LOC 3	1080-½ 380 (400-½)			NA
CIRCLING	1120-1 412 (500-1)	1240-1 532 (600-1)	1240-1½ 532 (600-1½)	NA

FAF to MAP 5.2 NM					
Knots	60	90	120	150	180
Min:Sec	5:12	3:28	2:36	2:05	1:44

NC-3, 03 JUN 2010 to 01 JUL 2010

WAAS CH 69610 W03A	APP CRS 030°	Rwy ldg 5204 TDZE 700 Apt Elev 708

RNAV (GPS) RWY 3
CLINTON MUNI (CWI)

For uncompensated Baro-VNAV systems, LNAV/VNAV NA below -16°C (4°F) or above 54°C (130°F). DME/DME RNP-0.3 NA. Baro-VNAV and VDP NA when using Davenport altimeter setting. When local altimeter setting not received, use Davenport altimeter setting and increase all DA 47 feet and all MDA 60 feet.

MALSR

MISSED APPROACH: Climb to 2500 direct CUDMA and hold.

AWOS-3	QUAD CITY APP CON *	CLNC DEL	UNICOM
125.525	125.95 257.8	118.5 L	122.8 (CTAF)

Procedure NA for arrivals at BILOX via V216 southwest bound and for arrivals at CVA VORTAC via V63 northbound.

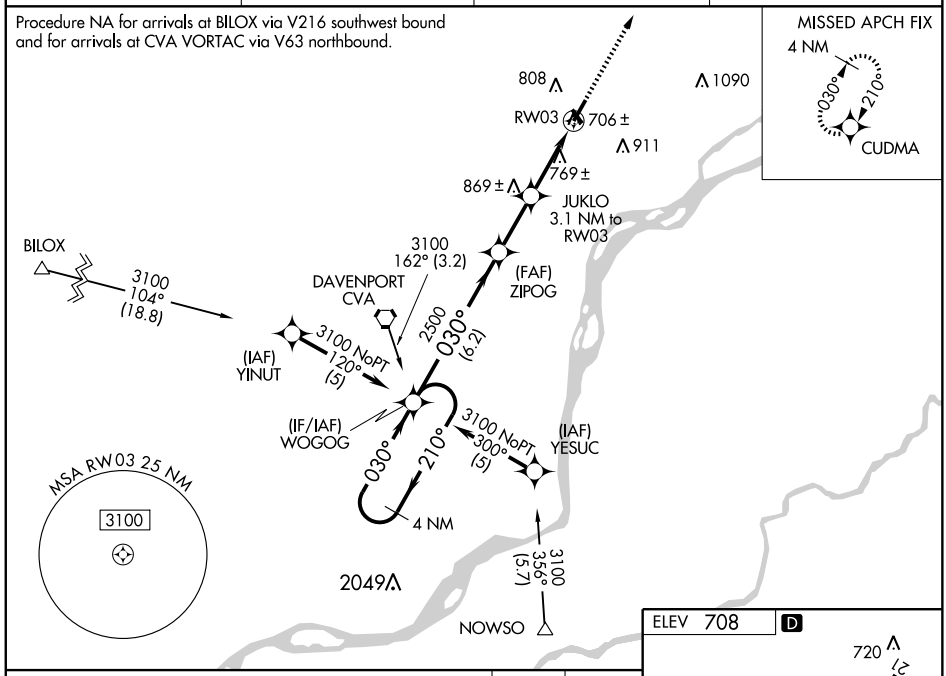

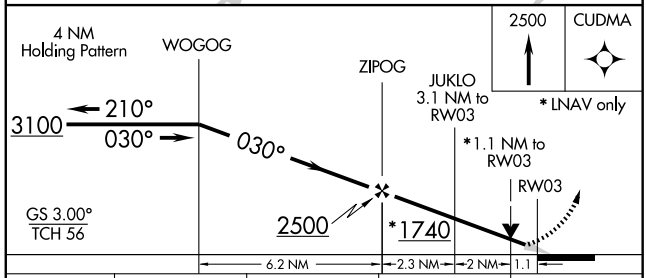

CATEGORY	A	B	C	D
LPV DA	900-½ 200 (200-½)			NA
LNAV/VNAV DA	1039-¾ 339 (400-¾)			NA
LNAV MDA	1020-½ 320 (400-½)			NA
CIRCLING	1140-1 432 (500-1)	1240-1 532 (600-1)	1240-1½ 532 (600-1½)	NA

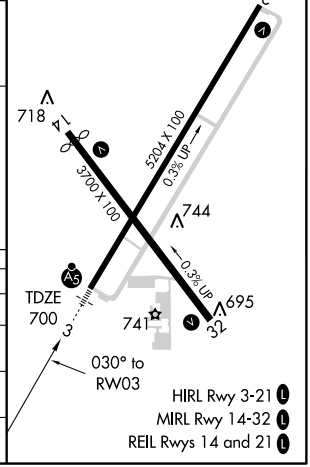

APP CRS	Rwy ldg	3530
144°	TDZE	701
	Apt Elev	708

RNAV (GPS) RWY 14
CLINTON MUNI (CWI)

DME/DME RNP-0.3 NA. Visibility reduction by helicopters NA. When local altimeter setting not received, use Davenport altimeter setting and increase all MDA 60 feet, increase LNAV Cat C visibility ¼ mile.

MISSED APPROACH: Climb to 2500 direct BELRE and hold.

AWOS-3	QUAD CITY APP CON ★	CLNC DEL	UNICOM
125.525	125.95 257.8	118.5 L	122.8 (CTAF)

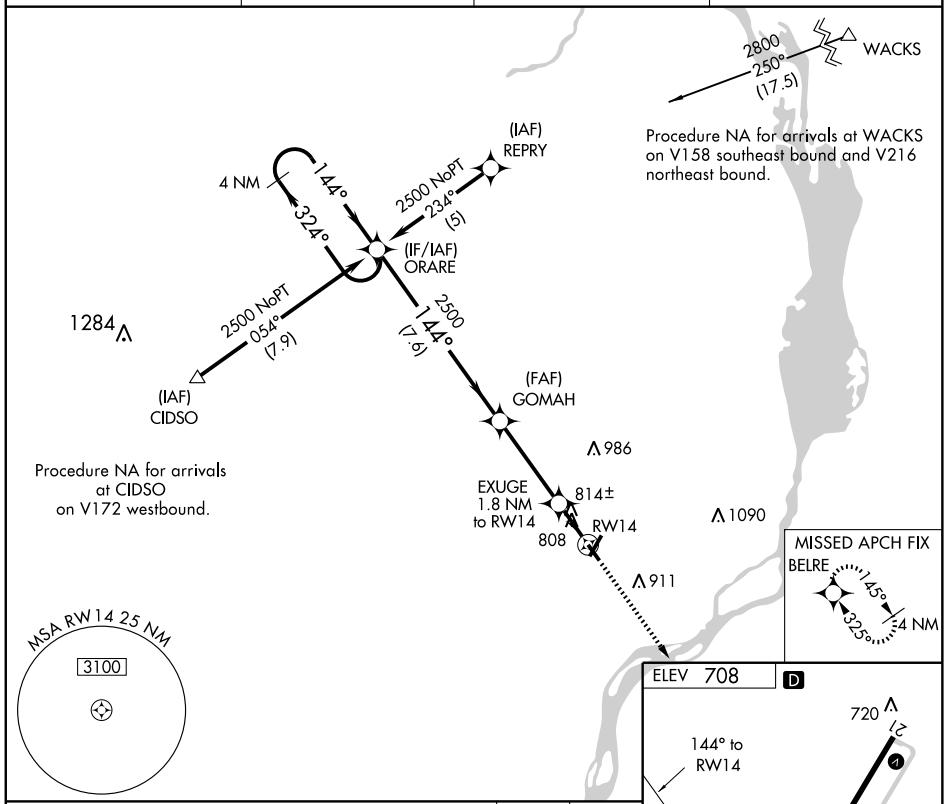

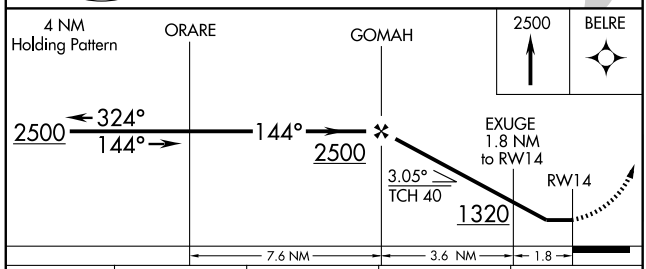

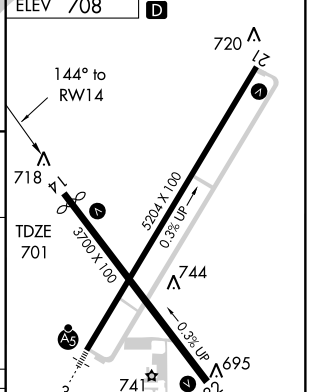

CATEGORY	A	B	C	D
LNAV MDA	1080-1 379 (400-1)			NA
CIRCLING	1140-1 432 (500-1)	1240-1 532 (600-1)	1240-1½ 532 (600-1½)	NA

REIL Rwys 14 and 21 L
MIRL Rwy 14-32 L
HIRL Rwy 3-21 L

NC-3, 03 JUN 2010 to 01 JUL 2010

APP CRS	Rwy ldg	5204
210°	TDZE	708
	Apt Elev	708

RNAV (GPS) RWY 21
CLINTON MUNI (CWI)

DME/DME RNP-0.3 NA
Visibility reduction by helicopters NA.
When local altimeter setting not received, use Davenport altimeter setting and increase all MDA 60 feet.

MISSED APPROACH: Climb to 2500 direct WIKES and right turn via 310° track to CIDSO and hold.

AWOS-3	QUAD CITY APP CON ★	CLNC DEL	UNICOM
125.525	125.95 257.8	118.5 L	122.8 (CTAF)

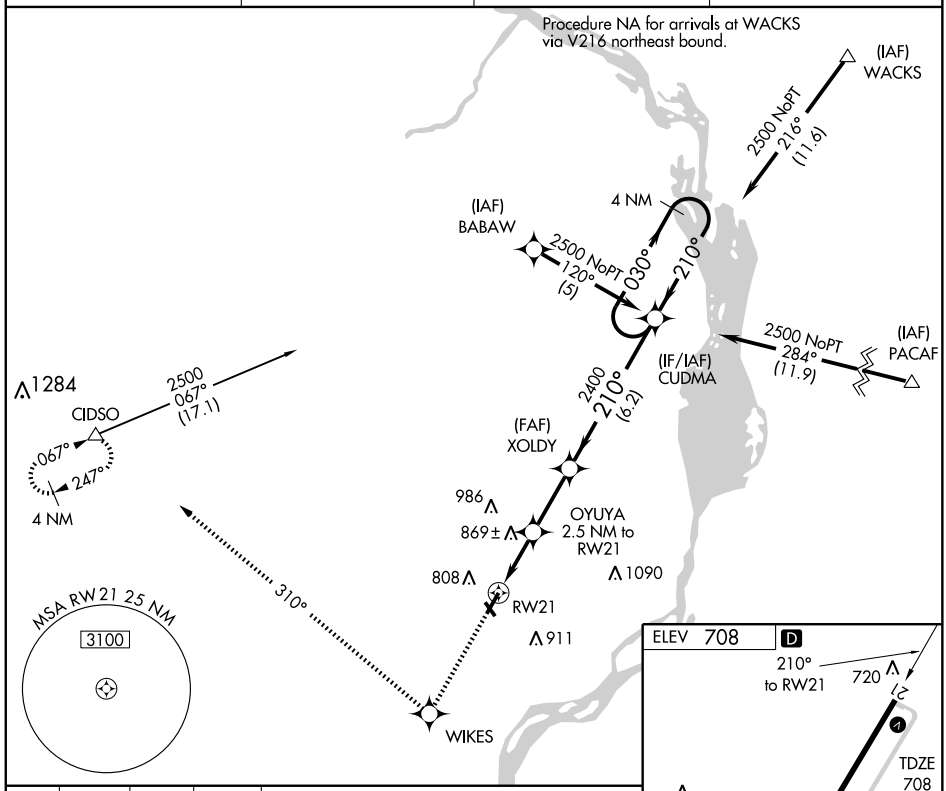

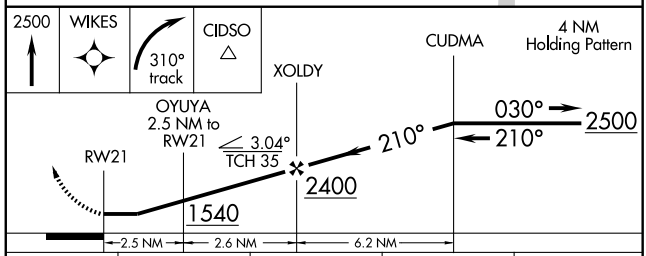

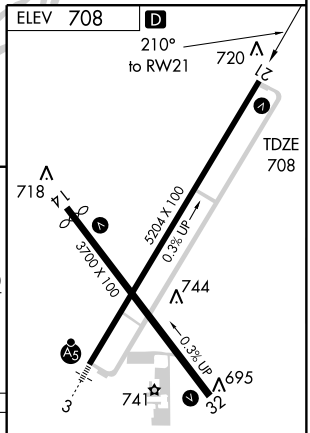

CATEGORY	A	B	C	D
LNAV MDA	1220-1 512 (600-1)		1220-1½ 512 (600-1½)	NA
CIRCLING	1220-1 512 (600-1)	1240-1 532 (600-1)	1240-1½ 532 (600-1½)	NA

REIL Rwys 14 and 21 L
MIRL Rwy 14-32 L
HIRL Rwy 3-21 L

NC-3, 03 JUN 2010 to 01 JUL 2010

APP CRS	Rwy ldg	3700
325°	TDZE	697
	Apt Elev	708

RNAV (GPS) RWY 32
CLINTON MUNI (CWI)

DME/DME RNP-0.3 NA. Visibility reduction by helicopters NA. When local altimeter setting not received, use Davenport altimeter setting and increase all MDA 60 feet, increase LNAV Cat C visibility ¼ mile.

MISSED APPROACH: Climb to 2500 direct ORARE and hold.

AWOS-3	QUAD CITY APP CON ★	CLNC DEL	UNICOM
125.525	125.95 257.8	118.5 L	122.8 (CTAF)

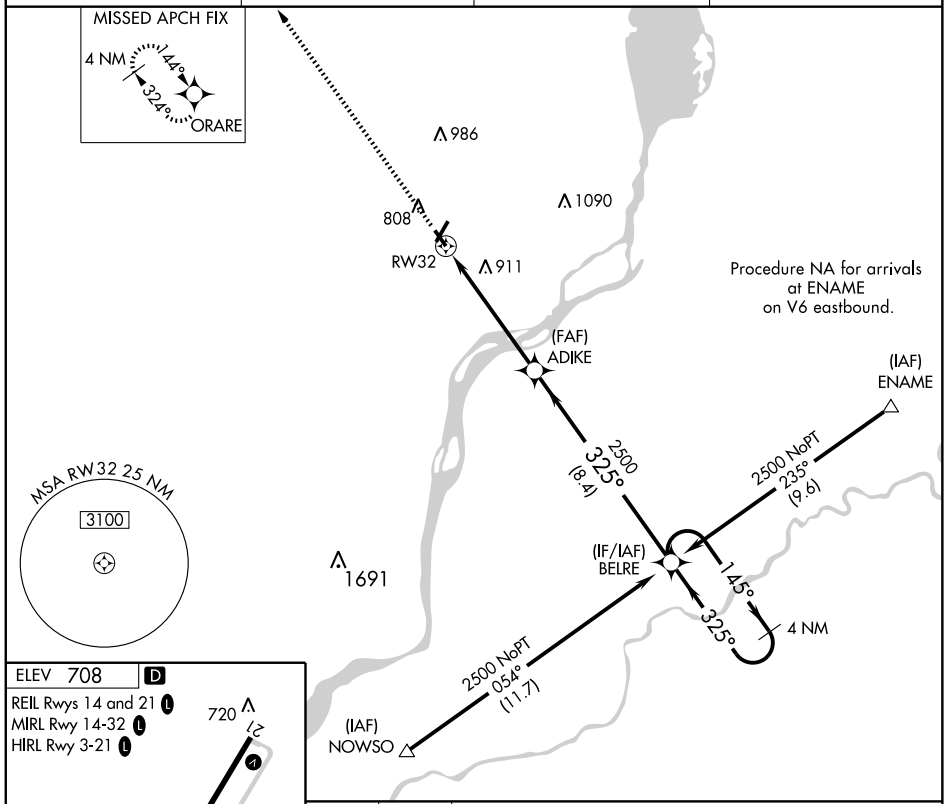

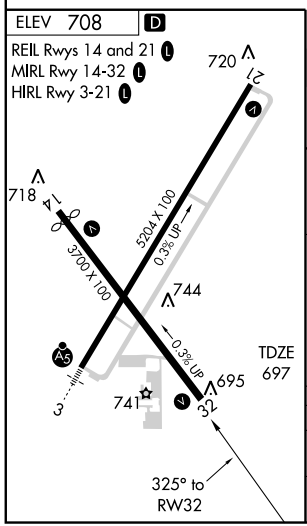

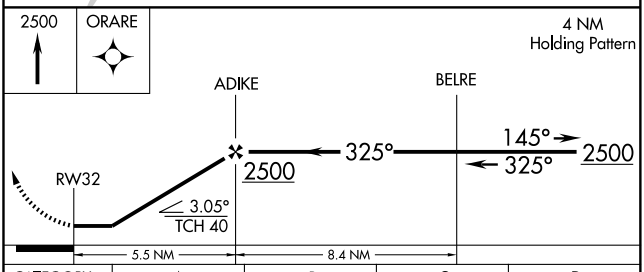

CATEGORY	A	B	C	D
LNAV MDA	1180-1 483 (500-1)		1180-1¼ 483 500-1¼)	NA
CIRCLING	1180-1 472 (500-1)	1240-1 532 (600-1)	1240-1½ 532 (600-1½)	NA

NC-3, 03 JUN 2010 to 01 JUL 2010

VOR/DME RWY 21
CLINTON MUNI (CWI)

VORTAC CVA	APP CRS	Rwy ldg	5204
113.8	218°	TDZE	708
Chan 85		Apt Elev	708

MISSED APPROACH: Climb to 2400 then right turn via CVA R-038 to BLIMY 16 DME and hold.

AWOS-3	QUAD CITY APP CON ★	CLNC DEL	UNICOM
125.525	125.95 257.8	118.5 L	122.8 (CTAF)

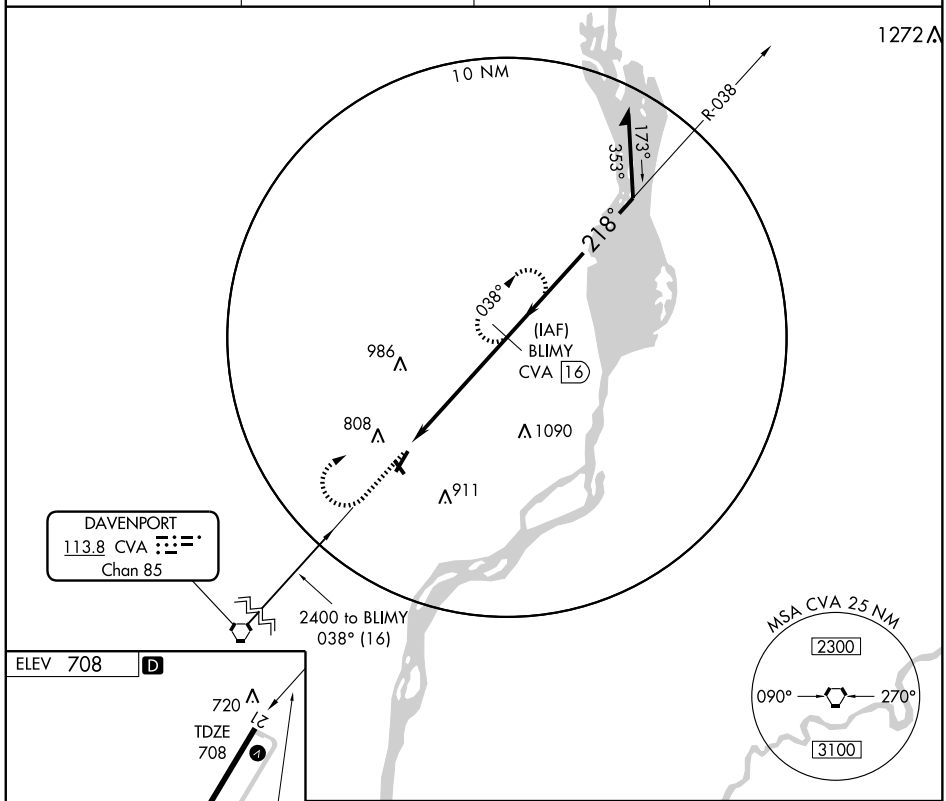

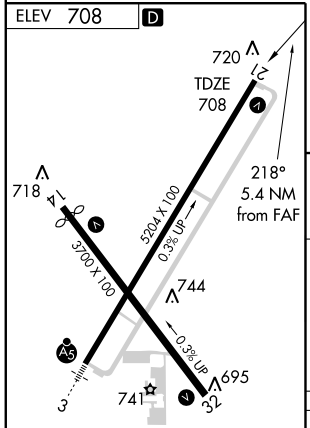

REIL Rwys 14 and 21 L
MIRL Rwy 14-32 L
HIRL Rwy 3-21 L

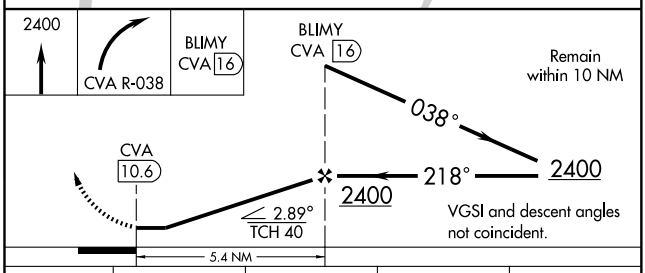

CATEGORY	A	B	C	D
S-21	1200-1 492 (500-1)		1200-1¼ 492 (500-1¼)	NA
CIRCLING	1200-1 492 (500-1)	1240-1 532 (600-1)	1240-1½ 532 (600-1½)	NA

NC-3, 03 JUN 2010 to 01 JUL 2010

VOR RWY 3
CLINTON MUNI (CWI)

VORTAC CVA	APP CRS	Rwy ldg	5204
113.8	040°	TDZE	700
Chan 85		Apt Elev	708

T Inoperative table does not apply.
A VDP NA when using Davenport altimeter setting.
When local altimeter setting not received, use Davenport altimeter setting and increase all MDA 60 feet and visibility S-3 Cat C and circling Cat C ¼ mile.

MALSR A5

MISSED APPROACH: Climb to 3000 then left turn direct CVA VORTAC and hold.

AWOS-3	QUAD CITY APP CON ★	CLNC DEL	UNICOM
125.525	125.95 257.8	118.5 L	122.8 (CTAF)

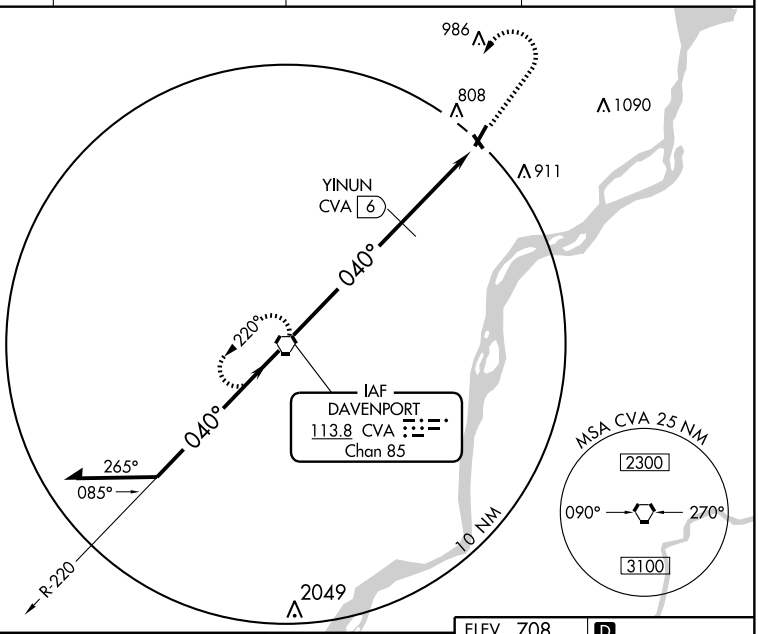

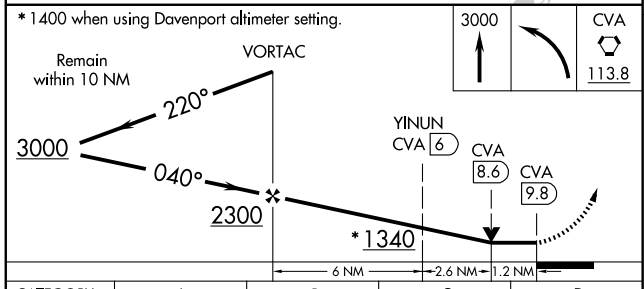

CATEGORY	A	B	C	D
S-3	1340-1 640 (700-1)		1340-1¾ 640 (700-1¾)	NA
CIRCLING	1340-1 632 (700-1)		1340-1¾ 632 (700-1¾)	NA
YINUN MINIMUMS				
S-3	1120-1 420 (500-1)		1120-1¼ 420 (500-1¼)	NA
CIRCLING	1140-1 432 (500-1)	1240-1 532 (600-1)	1240-1½ 532 (600-1½)	NA

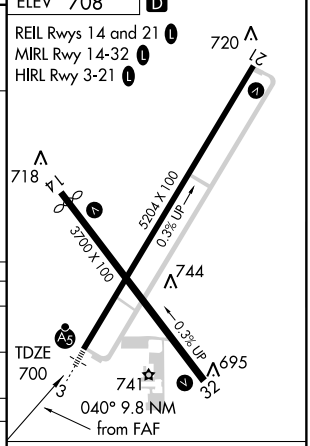

FAF to MAP 9.8 NM					
Knots	60	90	120	150	180
Min:Sec	9:48	6:32	4:54	3:55	3:16

NC-3, 03 JUN 2010 to 01 JUL 2010

NDB CRZ	APP CRS	Rwy ldg / TDZE / Apt Elev
278	185°	2684 / 1274 / 1274

NDB RWY 18
CORNING MUNI (CRZ)

T NA Use Creston altimeter setting; when not received, use Clarinda altimeter setting and increase all MDAs 60 feet and visibility Cat. B ¼ mile.

MISSED APPROACH: Climb to 3000 then right turn direct CRZ NDB and hold.

CRESTON AWOS-3	MINNEAPOLIS CENTER	CTAF	
124.75	119.6 290.4	122.9	122.8 L

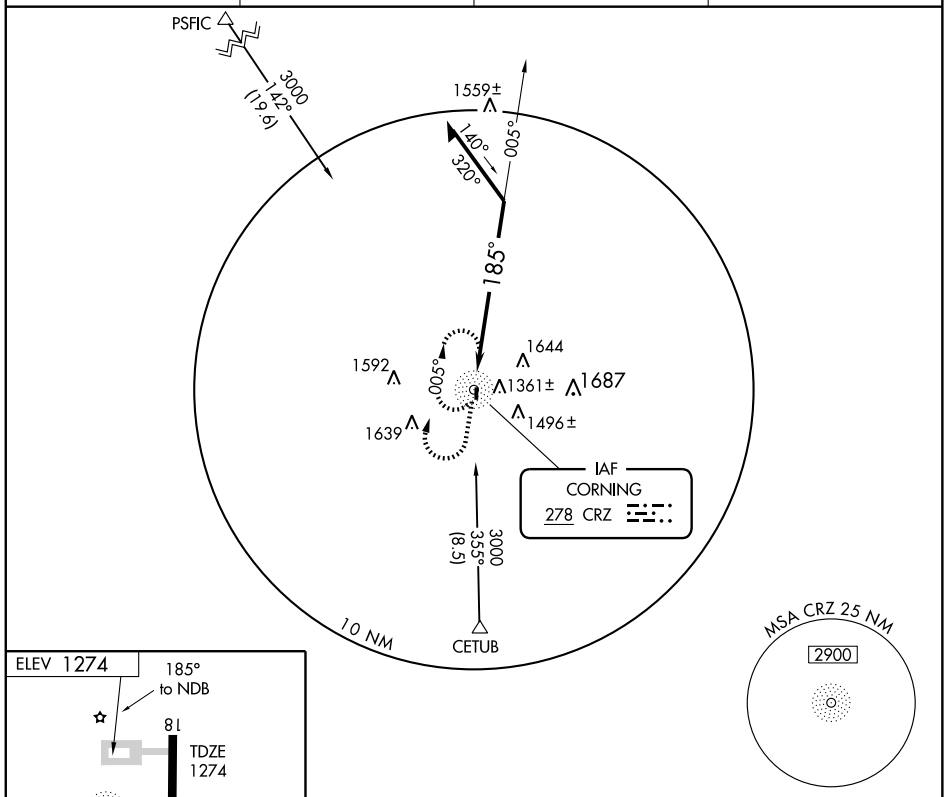

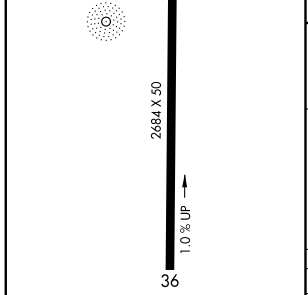

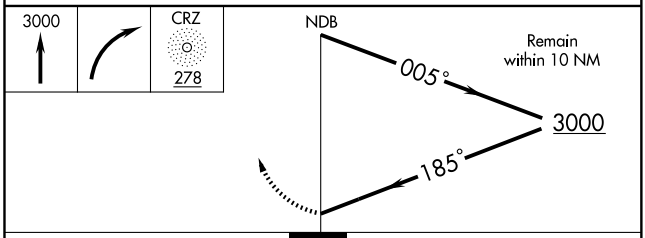

CATEGORY	A	B	C	D
S-18	1960-1	686 (700-1)	NA	
CIRCLING	1960-1	686 (700-1)	NA	

REIL Rwy 18 L
LIRL Rwy 18-36 L

NC-3, 03 JUN 2010 to 01 JUL 2010

APP CRS	Rwy ldg	2684
177°	TDZE	1274
	Apt Elev	1274

RNAV (GPS) RWY 18
CORNING MUNI (CRZ)

Use Creston altimeter setting; when not received, use Clarinda altimeter setting and increase all MDAs 60 feet. DME/DME RNP-0.3 NA.

MISSED APPROACH: Climbing left turn to 3000 direct GUNTE and hold.

CRESTON AWOS-3	MINNEAPOLIS CENTER	CTAF	122.8 L
124.75	119.6 290.4	122.9	

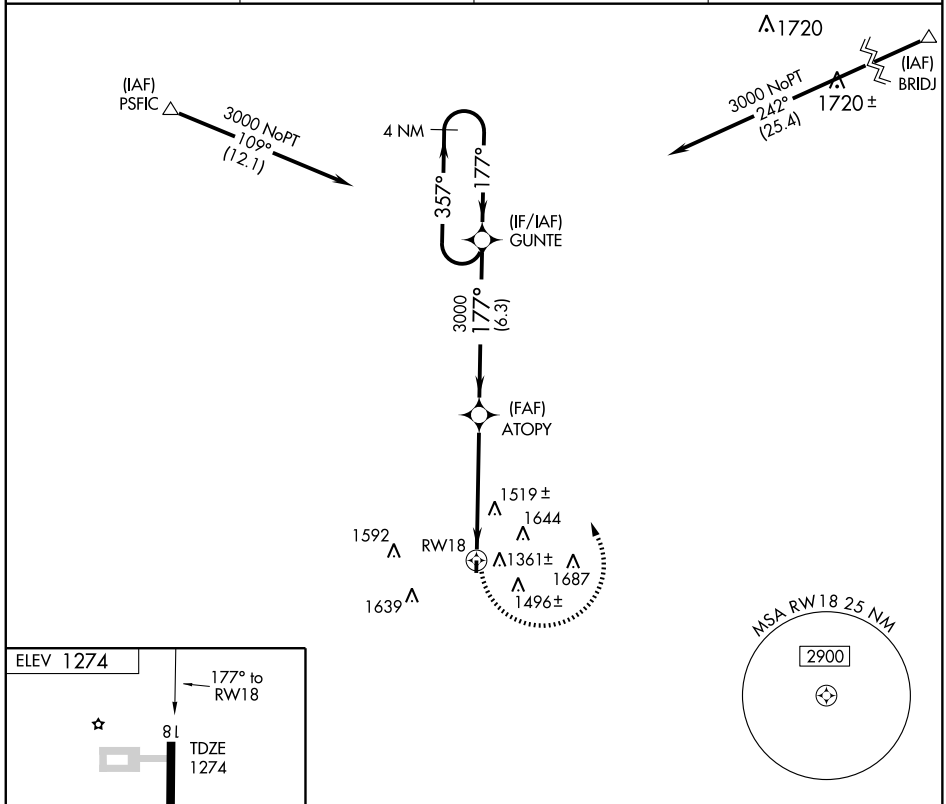

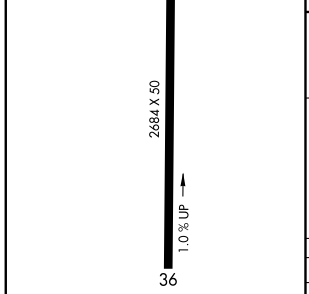

REIL Rwy 18 L
LIRL Rwy 18-36 L

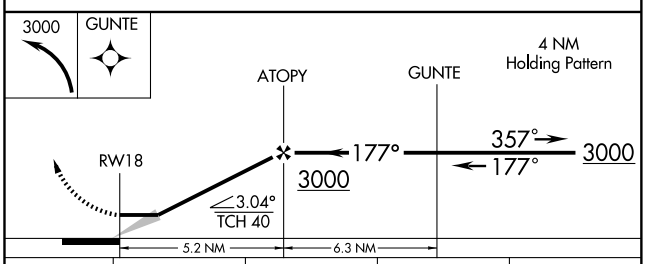

CATEGORY	A	B	C	D
LNAV MDA	1820-1 546 (600-1)		NA	
CIRCLING	1820-1 546 (600-1)		NA	

APP CRS	Rwy ldg	3650
136°	TDZE	1245
	Apt Elev	1253

RNAV (GPS) RWY 14
COUNCIL BLUFFS MUNI (CBF)

DME/DME RNP- 0.3 NA.
When local altimeter setting not received, use Eppley Airfield altimeter setting and increase all MDA 60 feet.

MISSED APPROACH: Climb to 3900 direct EVHAP and hold.

AWOS-3	OMAHA APP CON	UNICOM
126.575	124.5 263.0	122.8 (CTAF) L

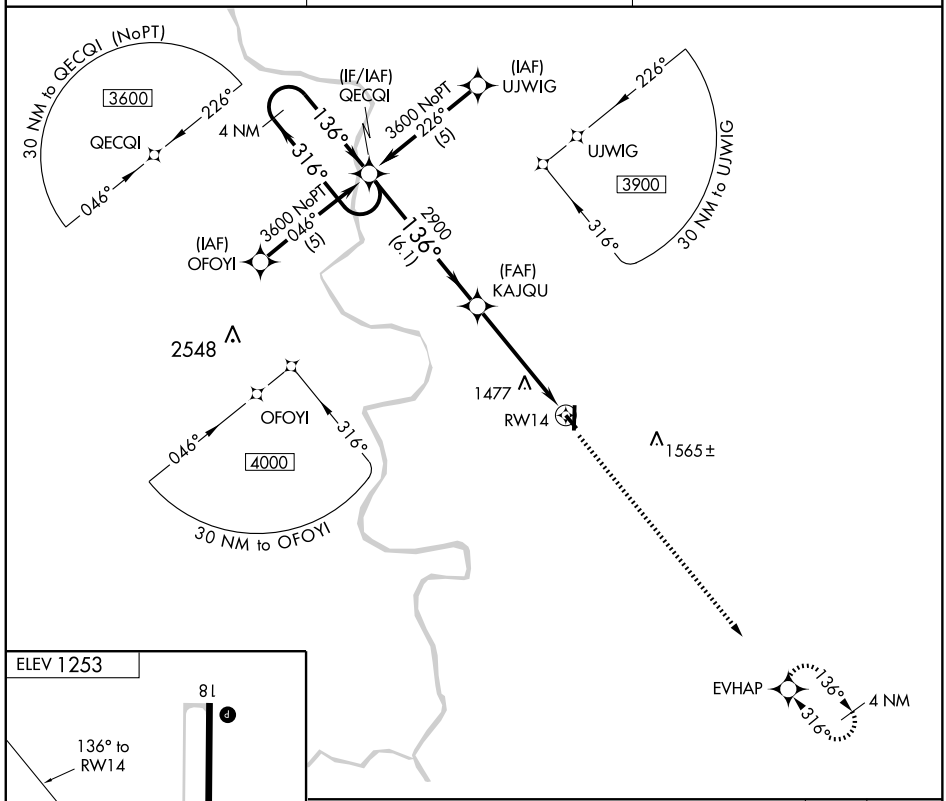

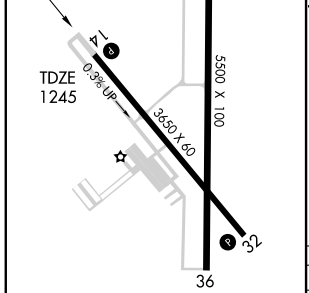

MIRL Rwy 14-32 L
HIRL Rwy 18-36 L
REIL Rwys 14, 32, 18, and 36 L

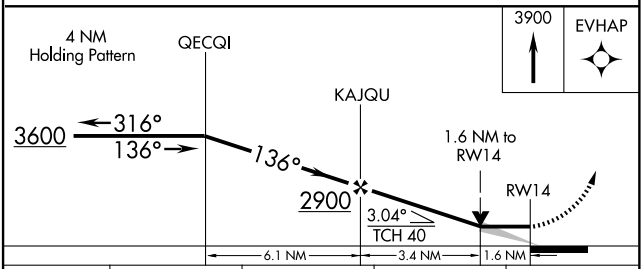

CATEGORY	A	B	C	D
LNAV MDA	1780-1 535 (600-1)		1780-1½ 535 (600-1½)	1780-1¾ 535 (600-1¾)
CIRCLING	1780-1 527 (600-1)		1840-1½ 587 (600-1½)	1840-2 587 (600-2)

NC-3. 03 JUN 2010 to 01 JUL 2010

WAAS CH 42806 W18A	APP CRS 176°	Rwy ldg 5500 TDZE 1241 Apt Elev 1253

RNAV (GPS) RWY 18
COUNCIL BLUFFS MUNI (CBF)

Baro-VNAV NA when using Eppley Airfield altimeter setting. For uncompensated Baro-VNAV systems, LNAV/VNAV NA below -17°C (2°F) or above 46°C (114°F). DME/DME RNP -0.3 NA. Visibility reduction by helicopters NA. When local altimeter setting not received, use Eppley Airfield altimeter setting and increase all DAs 53 feet and all MDAs 60 feet, and increase LPV all Cats, LNAV/VNAV all Cats, LNAV Cats C/D and circling Cat C visibilities ¼ mile.

MISSED APPROACH: Climb to 3000 direct WAMET and hold.

AWOS-3	OMAHA APP CON	UNICOM
126.575	124.5 263.0	122.8 (CTAF) L

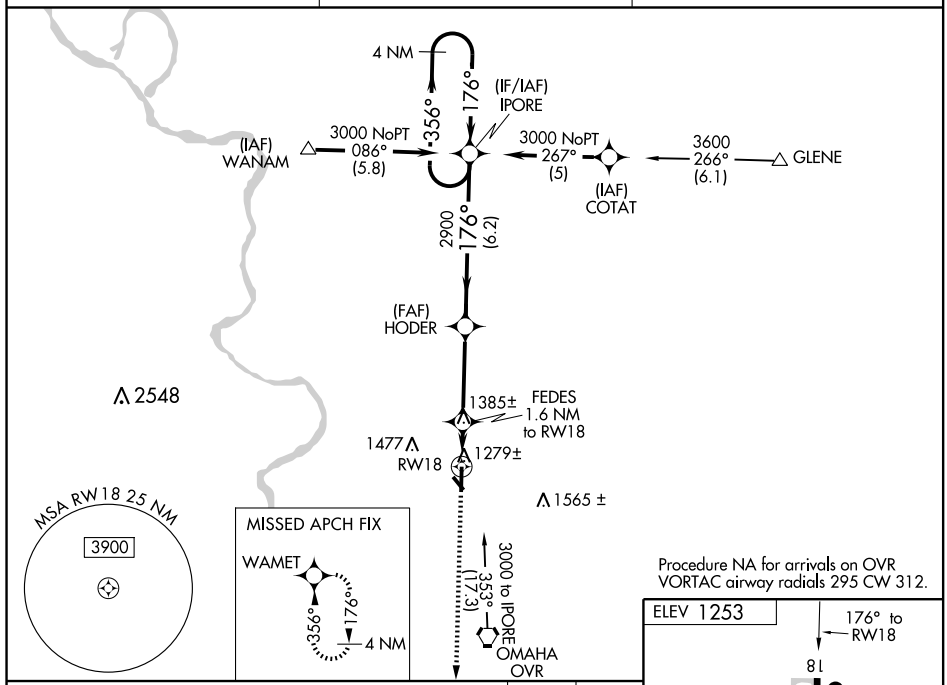

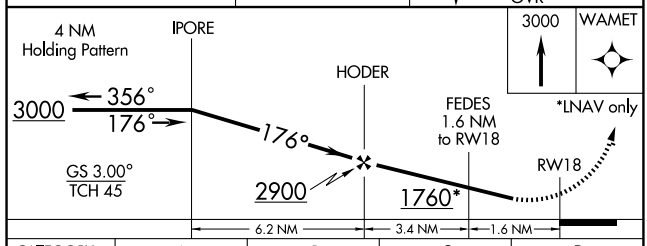

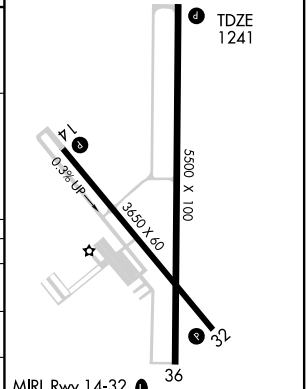

MIRL Rwy 14-32 L
HIRL Rwy18-36 L
REIL Rwys 14, 32, 18, and 36 L

CATEGORY	A	B	C	D
LPV DA	1512-1 271 (300-1)			
LNAV/VNAV DA	1646-1½ 405 (400-1½)			
LNAV MDA	1640-1 399 (400-1)			1640-1¼ 399 (400-1¼)
CIRCLING	1700-1 447 (500-1)	1720-1 467 (500-1)	1840-1½ 587 (600-1½)	1840-2 587 (600-2)

NC-3, 03 JUN 2010 to 01 JUL 2010

COUNCIL BLUFFS, IOWA

AL-5540 (FAA)

09295

RNAV (GPS) RWY 32

COUNCIL BLUFFS MUNI (CBF)

APP CRS		
316°	Rwy ldg	3650
	TDZE	1245
	Apt Elev	1253

NA When local altimeter setting not received, use Eppley Airfield altimeter setting and increase all MDA 60 feet and LNAV Cat D visibility ¼ mile. DME/DME RNP- 0.3 NA.

MISSED APPROACH: Climb to 2000 then right climbing turn to 3900 direct EVHAP WP and hold.

AWOS-3	OMAHA APP CON	UNICOM
126.575	124.5 263.0	122.8 (CTAF) L

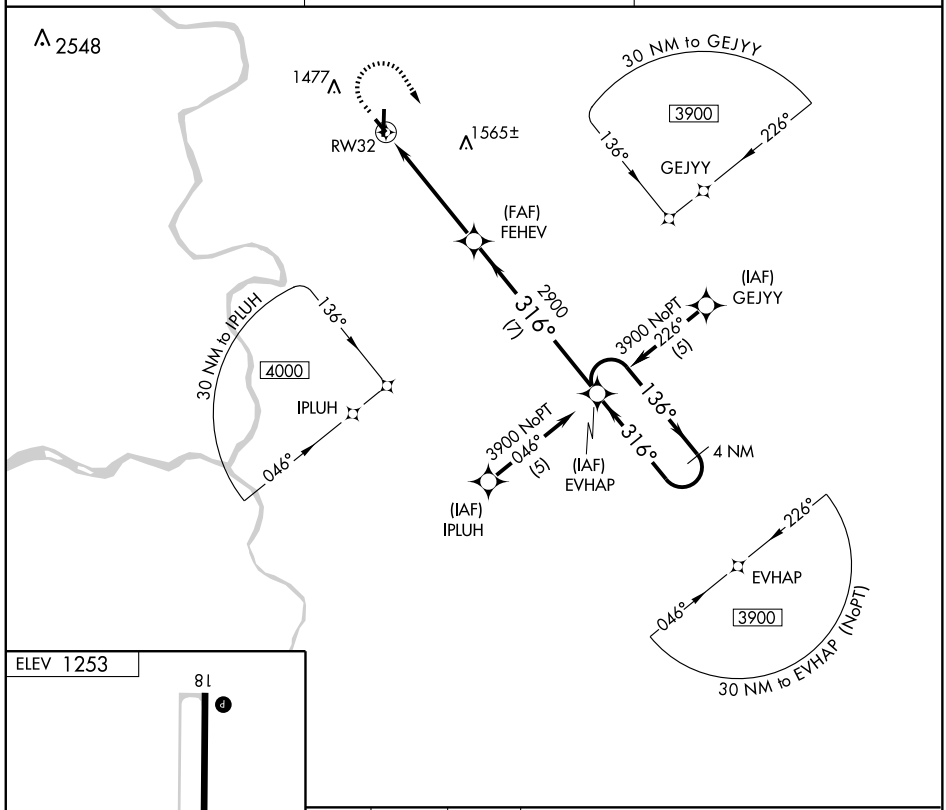

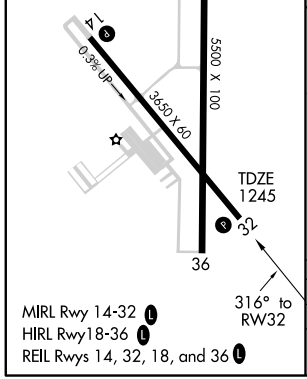

MIRL Rwy 14-32 L
HIRL Rwy18-36 L
REIL Rwys 14, 32, 18, and 36 L

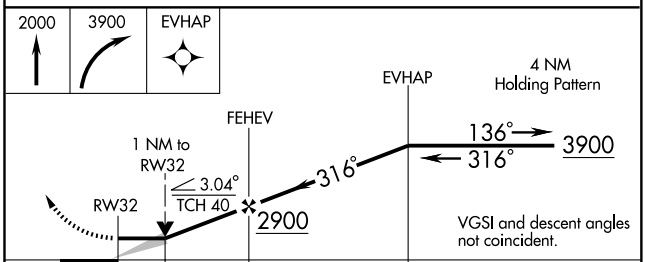

CATEGORY	A	B	C	D
LNAV MDA	1660-1 415 (500-1)		1660-1¼ 415 (500-1¼)	
CIRCLING	1700-1 447 (500-1)	1720-1 467 (500-1)	1840-1½ 587 (600-1½)	1840-2 587 (600-2)

NC-3, 03 JUN 2010 to 01 JUL 2010

WAAS CH 53606 W36A	APP CRS 356°	Rwy ldg 5500 TDZE 1245 Apt Elev 1253

RNAV (GPS) RWY 36
COUNCIL BLUFFS MUNI (CBF)

For uncompensated Baro-VNAV systems, LNAV/VNAV NA below -17°C (2°F) or above 46°C (114°F). DME/DME RNP -0.3 NA. When local altimeter setting not received, use Eppley Airfield altimeter setting and increase all DAs 53 feet and all MDAs 60 feet, and increase LPV all Cats, LNAV Cats C/D and circling Cat C visibilities ¼ mile. Baro-VNAV and VDP NA when using Eppley Airfield altimeter setting.

MISSED APPROACH: Climb to 3000 direct IPORE and hold.

AWOS-3	OMAHA APP CON	UNICOM
126.575	124.5 263.0	122.8 (CTAF) L

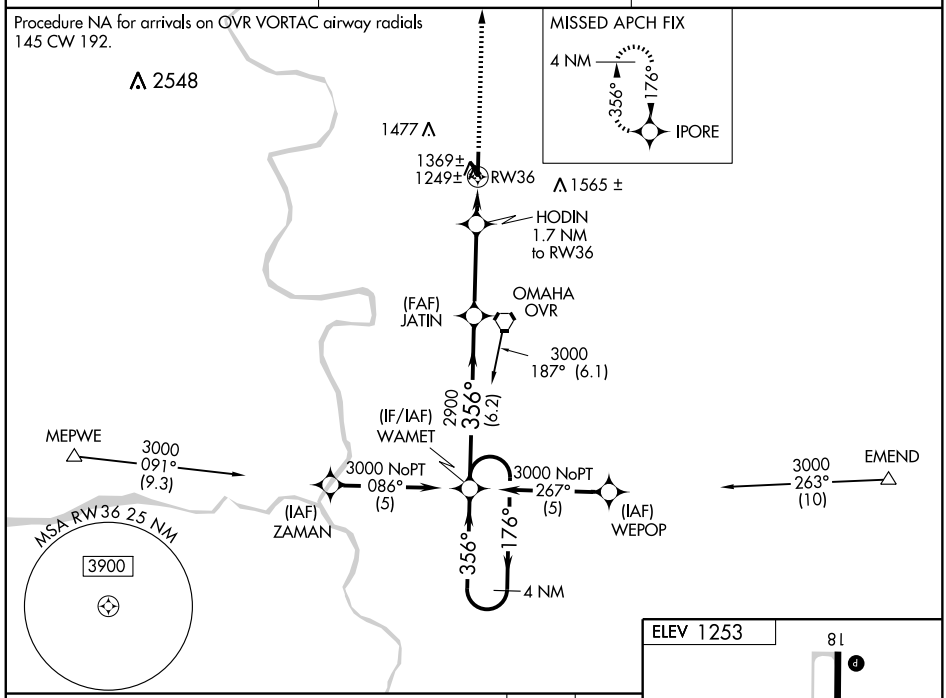

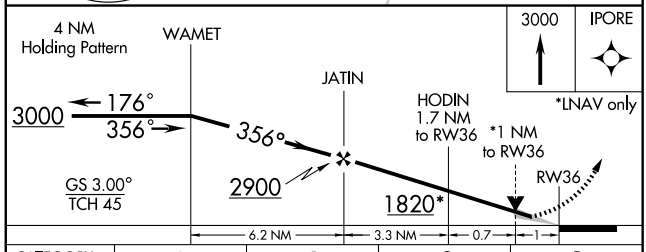

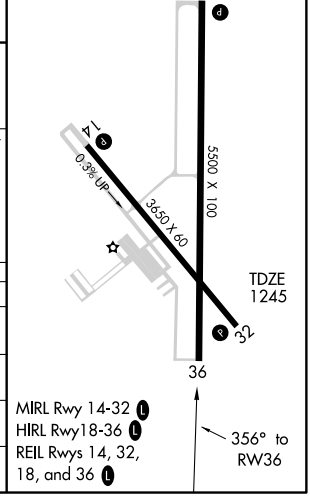

CATEGORY	A	B	C	D
LPV DA	1495-¾ 250 (300-¾)			
LNAV/ VNAV DA	1577-1¼ 332 (400-1¼)			
LNAV MDA	1620-1 375 (400-1)			1620-1¼ 375 (400-1¼)
CIRCLING	1700-1 447 (500-1)	1720-1 467 (500-1)	1840-1½ 587 (600-1½)	1840-2 587 (600-2)

NC-3, 03 JUN 2010 to 01 JUL 2010

VORTAC OVR	APP CRS	Rwy ldg	N/A
116.3	342°	TDZE	N/A
Chan 110		Apt Elev	1253

VOR-A

COUNCIL BLUFFS MUNI (CBF)

When local altimeter setting not received, use Eppley Airfield altimeter setting: increase all MDAs 60 feet and visibility Cat C ¼ mile.

MISSED APPROACH: Climb to 2900 then right turn direct OVR VORTAC and hold.

AWOS-3	OMAHA APP CON	UNICOM
126.575	124.5 263.0	122.8 (CTAF) L

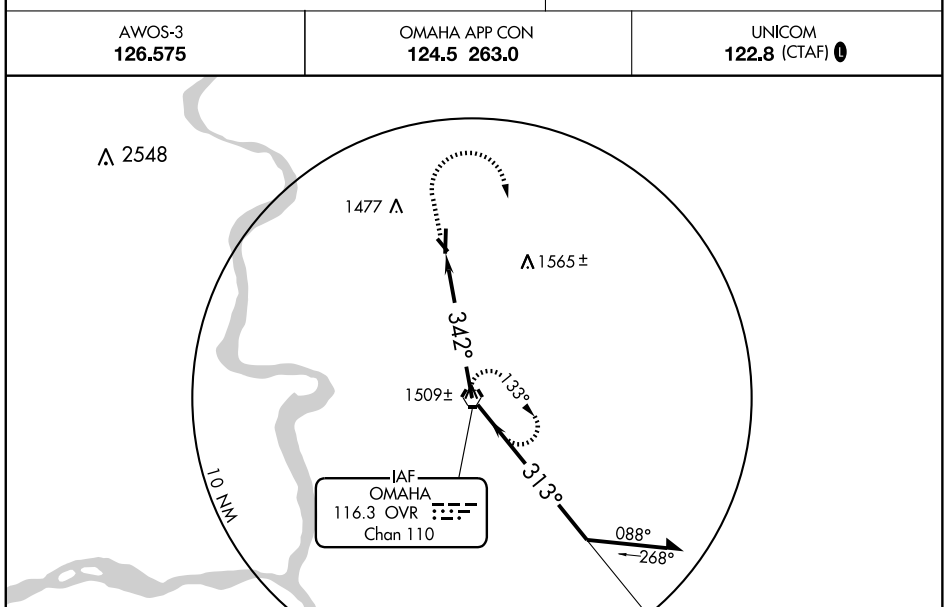

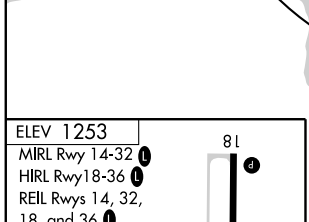

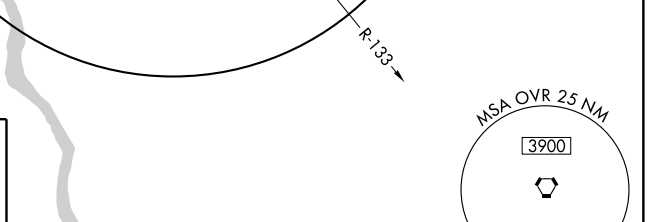

FAF to MAP 5.3 NM					
Knots	60	90	120	150	180
Min:Sec	5:18	3:32	2:39	2:07	1:46

CATEGORY	A	B	C	D
CIRCLING	1760-1	507 (600-1)	1840-1½ 587 (600-1½)	1840-2 587 (600-2)

NC-3, 03 JUN 2010 to 01 JUL 2010

APP CRS	Rwy ldg	2949
152°	TDZE	1279
	Apt Elev	1279

GPS RWY 15

CRESCO/ELLEN CHURCH FIELD (CJJ)

NA

Use Decorah Muni altimeter setting.

MISSED APPROACH: Climb to 2400, then climbing left turn to 3000 direct HOBIT WP amd hold.

MINNEAPOLIS CENTER	UNICOM	
118.85	122.8 (CTAF)	122.7 L

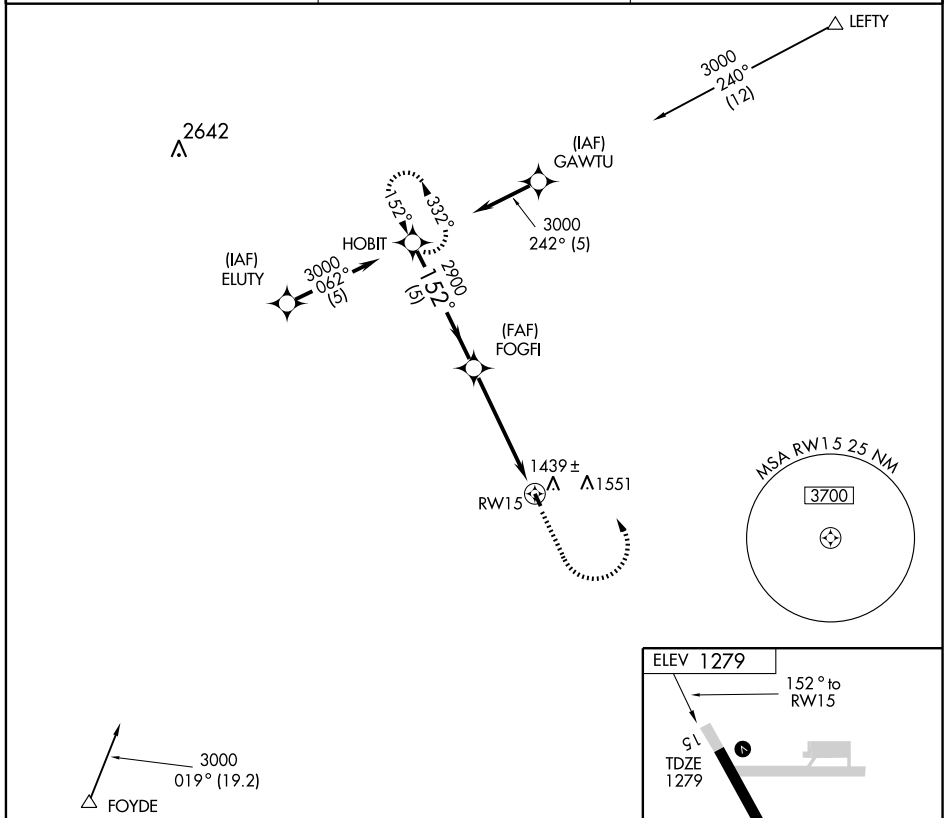

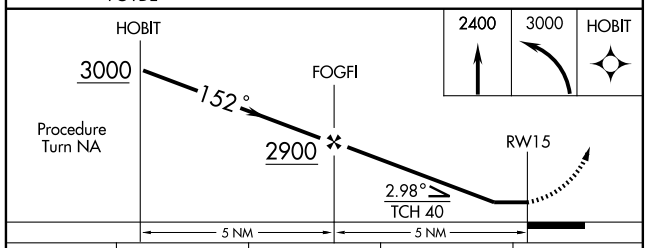

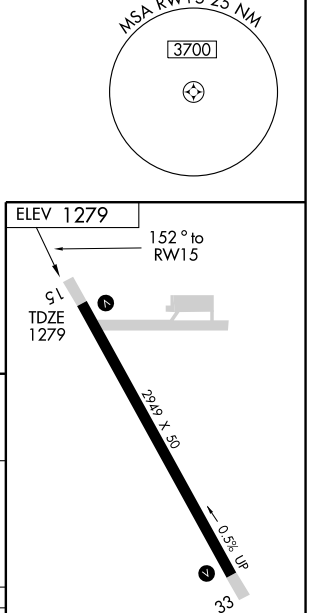

LIRL Rwy 15-33 L

CATEGORY	A	B	C	D
S-15	1980-1	701 (800-1)	1980-2 701 (800-2)	NA
CIRCLING	1980-1	701 (800-1)	1980-2 701 (800-2)	NA

NC-3, 03 JUN 2010 to 01 JUL 2010

APP CRS	Rwy ldg	2949
332°	TDZE	1279
	Apt Elev	1279

GPS RWY 33

CRESCO/ELLEN CHURCH FIELD (CJJ)

NA

Use Decorah Muni altimeter setting.

MISSED APPROACH: Climb to 2400, then climbing left turn to 3000 direct KANTE WP and hold.

MINNEAPOLIS CENTER	UNICOM	
118.85	122.8 (CTAF)	122.7 L

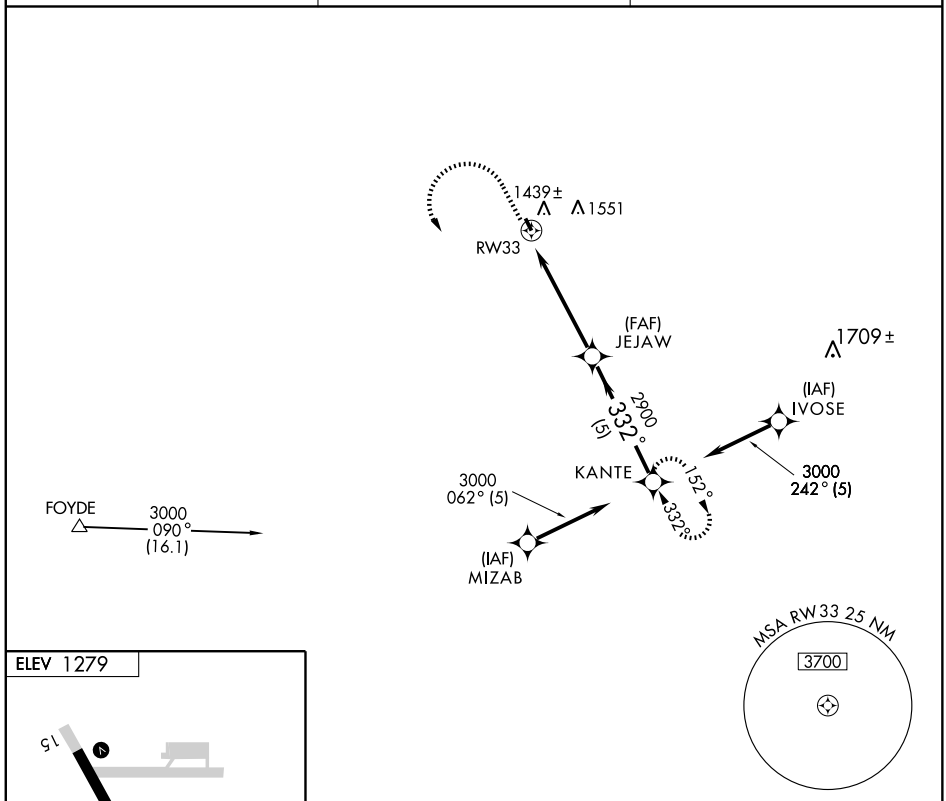

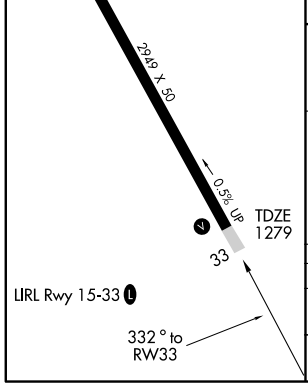

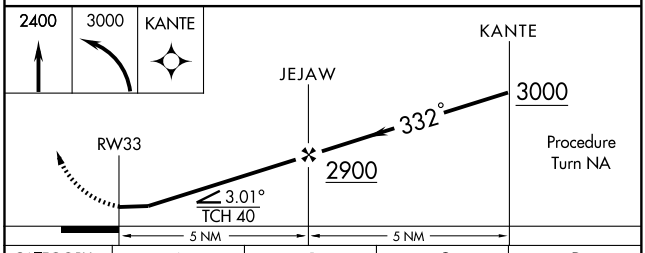

CATEGORY	A	B	C	D
S-33	1740-1	461 (500-1)	1740-1¼ 461 (500-1¼)	NA
CIRCLING	1800-1	521 (600-1)	1800-1½ 521 (600-1½)	NA

NC-3, 03 JUN 2010 to 01 JUL 2010

NDB CJJ	APP CRS	Rwy ldg	2949
293	340°	TDZE	1279
		Apt Elev	1279

NDB RWY 33

CRESCO/ELLEN CHURCH FIELD (CJJ)

NA

Use Decorah Muni altimeter setting.

MISSED APPROACH: Climb to 2900 then right turn direct CJJ NDB and hold.

MINNEAPOLIS CENTER	UNICOM	
118.85	122.8 (CTAF)	122.7 L

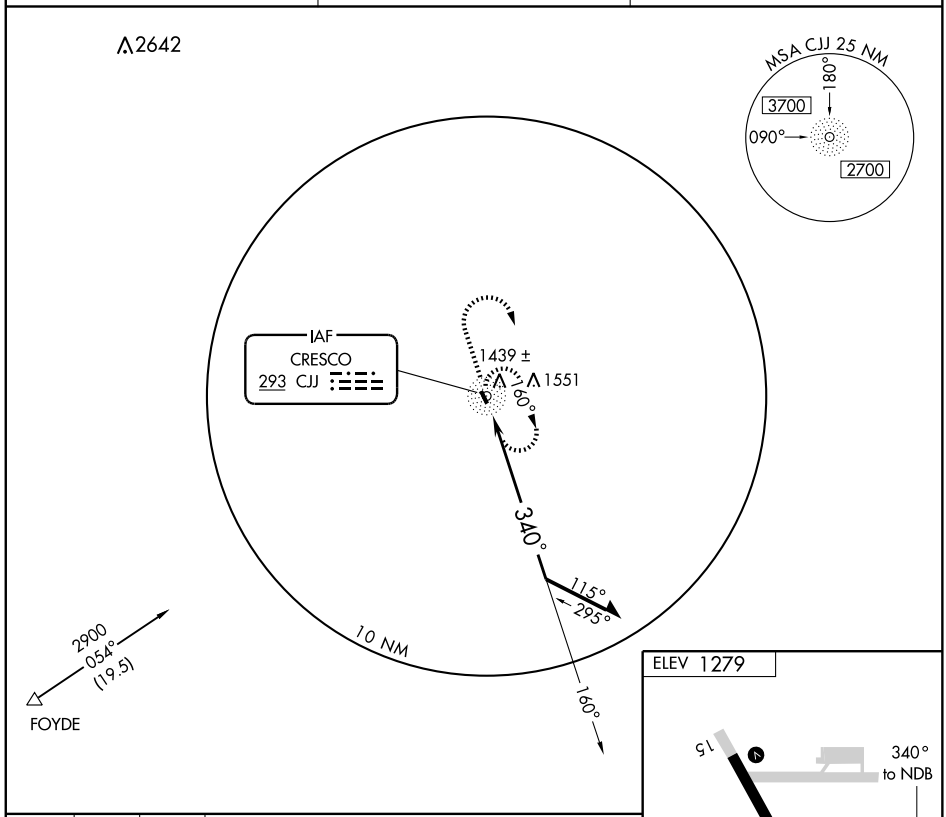

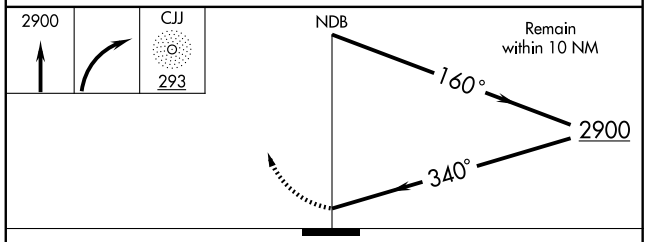

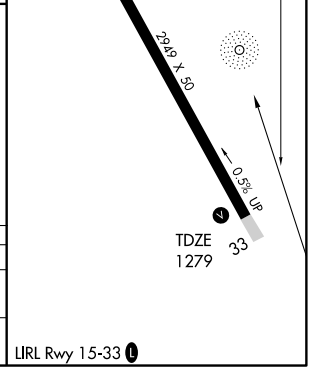

CATEGORY	A	B	C	D
S-33	1840-1	561 (600-1)	1840-1½ 561 (600-1½)	NA
CIRCLING	1840-1	561 (600-1)	1840-1½ 561 (600-1½)	NA

NC-3, 03 JUN 2010 to 01 JUL 2010

NDB UNE 379	APP CRS 345°	Rwy ldg 4901 TDZE 1296 Apt Elev 1300

NDB RWY 34
CRESTON MUNI (CSQ)

Circling NA for CATs B and C west of Rwy 16-34.
Circling NA to Rwy 4-22.
NA
If local altimeter setting not received, use Des Moines Intl altimeter setting and increase all MDAs 160 feet.
Visibility reduction by helicopters NA.

MISSED APPROACH: Climb to 3000 then left turn direct UNE NDB and hold.

AWOS-3	MINNEAPOLIS CENTER	UNICOM
124.75	125.65 306.95	122.8 (CTAF) L

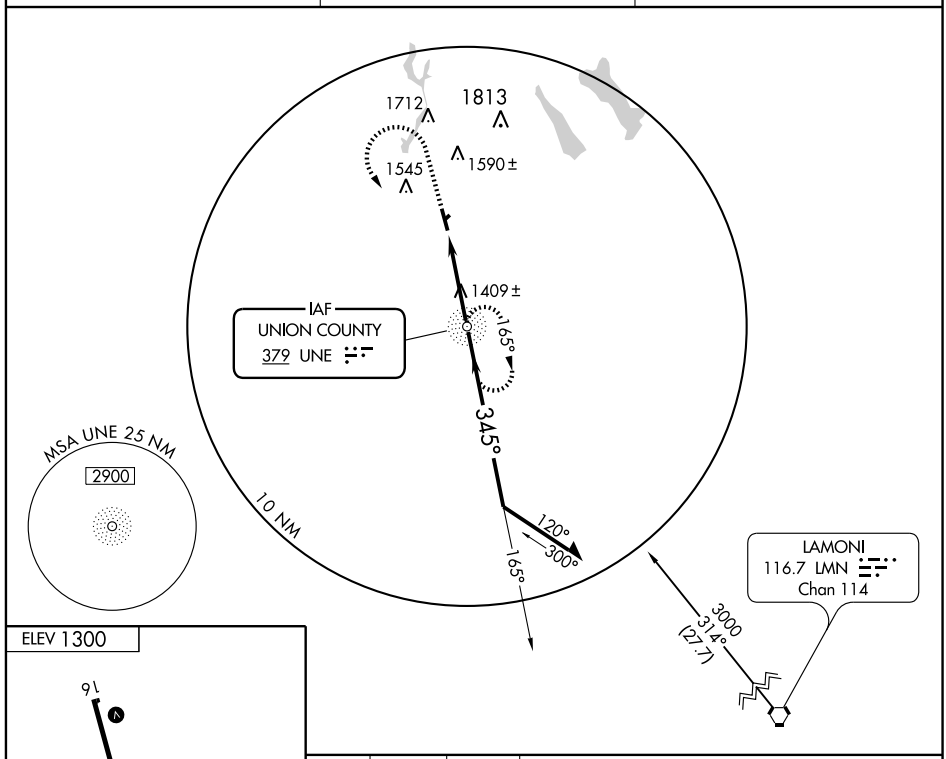

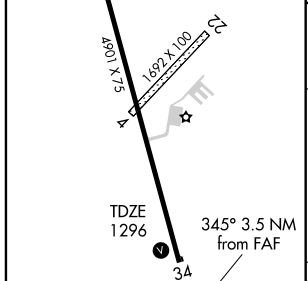

FAF to MAP 3.5 NM					
Knots	60	90	120	150	180
Min:Sec	3:30	2:20	1:45	1:24	1:10

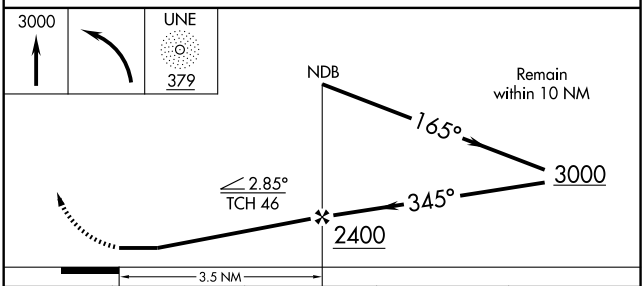

CATEGORY	A	B	C	D
S-34	1720-1 424 (500-1)		1720-1¼ 424 (500-1¼)	NA
CIRCLING	1720-1 420 (500-1)	1760-1 460 (500-1)	1760-1½ 460 (500-1½)	NA

NC-3, 03 JUN 2010 to 01 JUL 2010

CRESTON, IOWA

AL-5531 (FAA)

APP CRS	Rwy ldg	4901
161°	TDZE	1296
	Apt Elev	1300

RNAV (GPS) RWY 16

CRESTON MUNI (CSQ)

DME/DME RNP-0.3 NA.
Circling NA for CATs B and C west of Rwy 16-34. Circling NA to Rwy 4-22.
If local altimeter setting not received, use Des Moines Intl altimeter setting and increase all MDAs 160 feet.
When VGSI inoperative, straight-in/circling Rwy 16 NA at night.
Visibility reduction by helicopters NA.

MISSED APPROACH: Climb to 3000 direct FOVOB and hold.

AWOS-3	MINNEAPOLIS CENTER	UNICOM
124.75	125.65 306.95	122.8 (CTAF) L

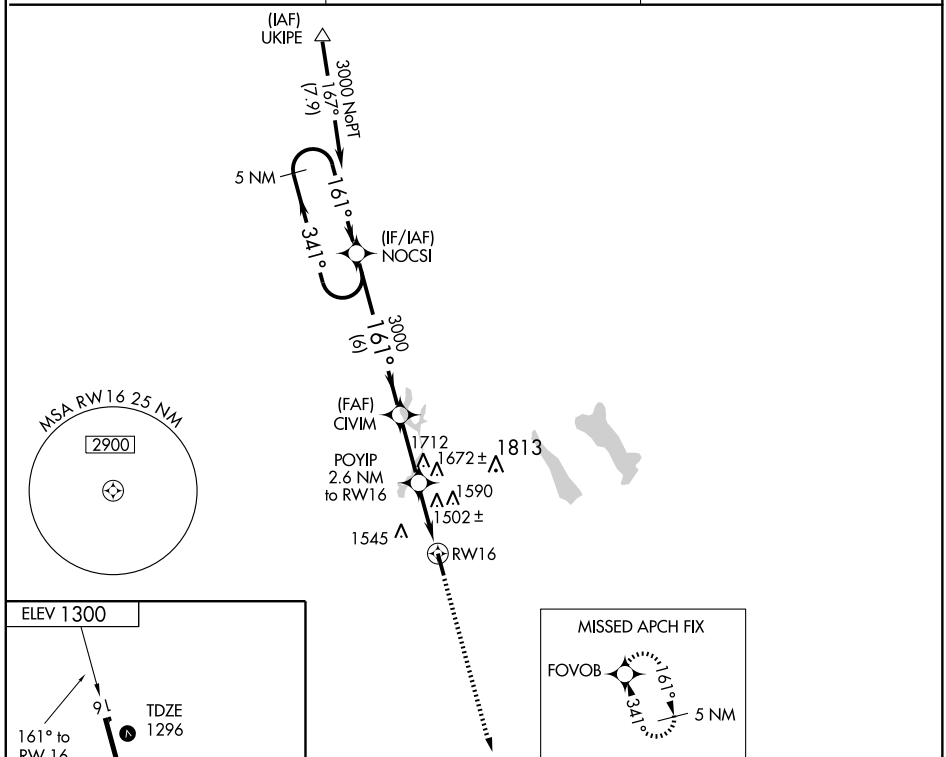

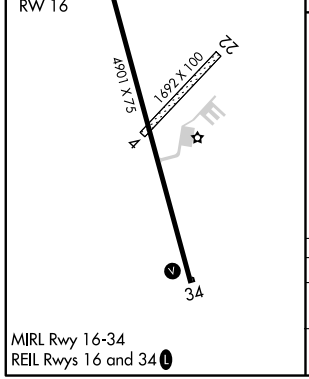

MIRL Rwy 16-34
REIL Rwys 16 and 34 L

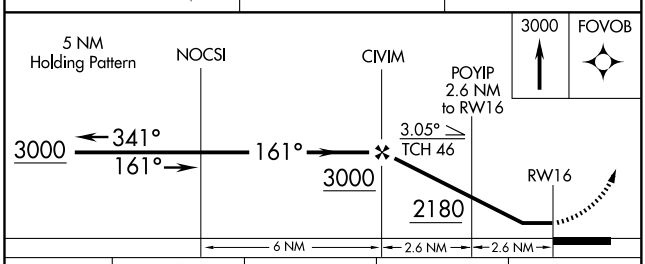

CATEGORY	A	B	C	D
LNAV MDA	1820-1 524 (600-1)		1820-1½ 524 (600-1½)	NA
CIRCLING	1820-1 520 (600-1)		1820-1½ 520 (600-1½)	NA

NC-3. 03 JUN 2010 to 01 JUL 2010

CRESTON, IOWA

AL-5531 (FAA)

APP CRS	Rwy ldg	4901
341°	TDZE	1296
	Apt Elev	1300

RNAV (GPS) RWY 34
CRESTON MUNI (CSQ)

DME/DME RNP-0.3 NA.
Circling NA for CATs B and C west of Rwy 16-34. Circling NA to Rwy 4-22.
If local altimeter setting not received, use Des Moines Intl altimeter setting and increase all MDAs 160 feet.
When VGSI inoperative, circling Rwy 16 NA at night.
Visibility reduction by helicopters NA.

MISSED APPROACH: Climb to 3000 direct NOCSI and hold.

AWOS-3	MINNEAPOLIS CENTER	UNICOM
124.75	125.65 306.95	122.8 (CTAF) L

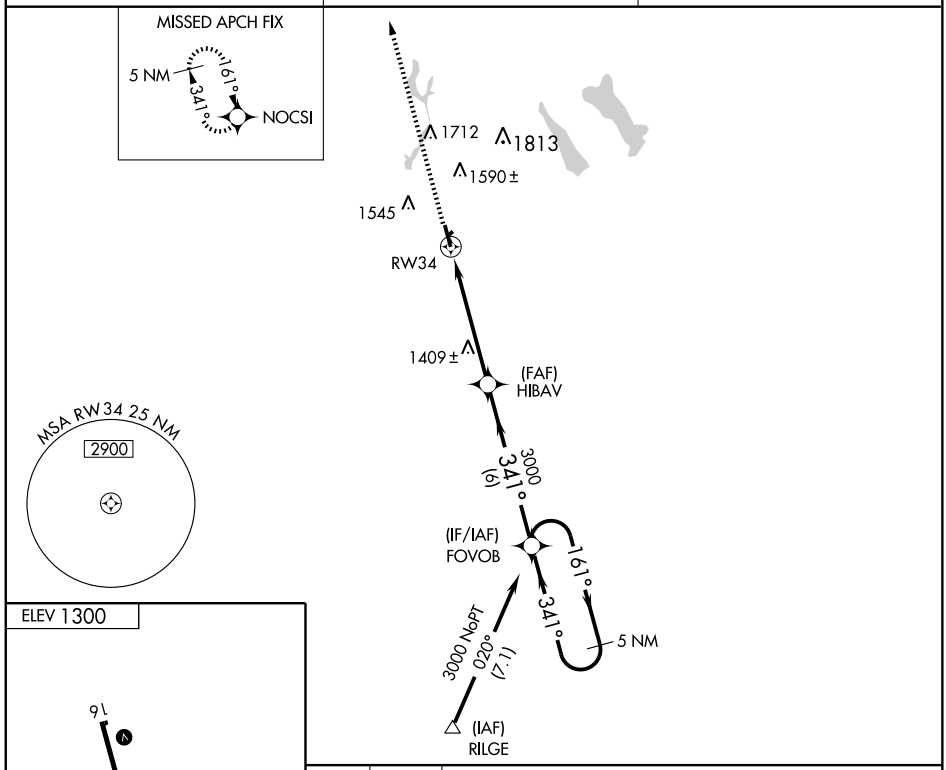

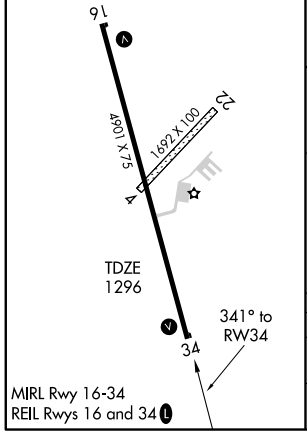

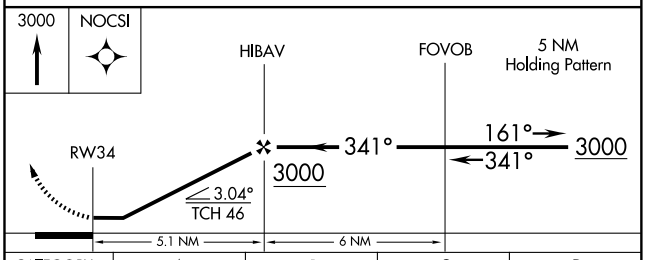

CATEGORY	A	B	C	D
LNAV MDA	1660-1 364 (400-1)			NA
CIRCLING	1720-1 420 (500-1)	1760-1 460 (500-1)	1760-1½ 460 (500-1½)	NA

NC-3, 03 JUN 2010 to 01 JUL 2010

LOC/DME I-DVN	APP CRS	Rwy ldg	5511
109.1	149°	TDZE	751
Chan 28		Apt Elev	753

ILS RWY 15
DAVENPORT MUNI (DVN)

MALSR

MISSED APPROACH: Climb to 1500 then climbing right turn to 2700 direct AUNEY LOM/Int/I-DVN 6.6 DME and hold.

ASOS-3	QUAD CITY APP CON ★	CLNC DEL	UNICOM
120.175	125.95 257.8	118.35	123.0 (CTAF)

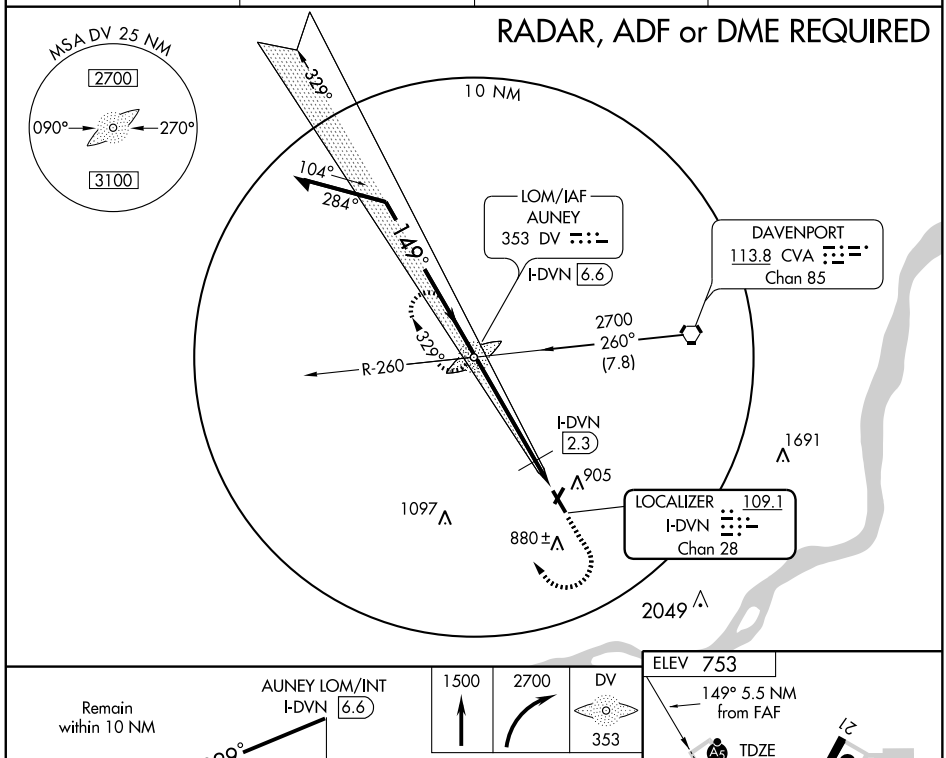

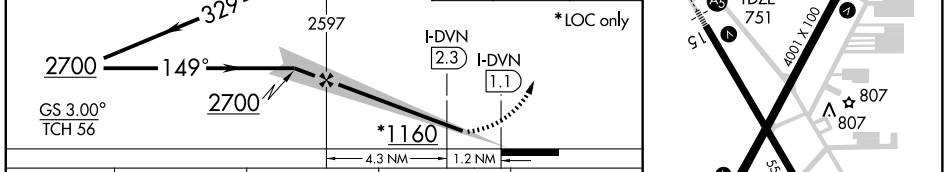

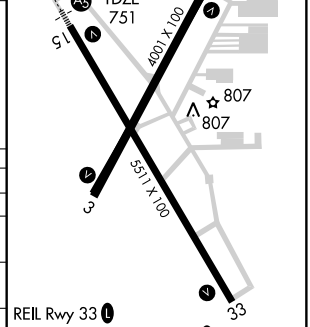

CATEGORY	A	B	C	D
S-ILS 15	951-½ 200 (200-½)			
S-LOC 15	1160-½ 409 (500-½)		1160-¾ 409 (500-¾)	
CIRCLING	1220-1 467 (500-1)		1220-1½ 467 (500-1½)	1320-2 567 (600-2)
DME MINIMUMS				
S-LOC 15	1100-½ 349 (400-½)			1100-¾ 349 (400-¾)
CIRCLING	1220-1 467 (500-1)		1220-1½ 467 (500-1½)	1320-2 567 (600-2)

FAF to MAP 5.5 NM

Knots	60	90	120	150	180
Min:Sec	5:30	3:40	2:45	2:12	1:50

NC-3, 03 JUN 2010 to 01 JUL 2010

APP CRS	Rwy ldg	4001
043°	TDZE	750
	Apt Elev	753

RNAV (GPS) RWY 3
DAVENPORT MUNI (DVN)

DME/DME RNP- 0.3 NA.
If local altimeter setting not received, use Quad City Intl altimeter setting and increase all MDAs 60 feet.
VDP NA when using Quad City Intl altimeter setting.

MISSED APPROACH: Climb to 3000 direct WILUG and left turn via 023° track to ZATPA and hold.

AWOS-3	QUAD CITY APP CON ★	CLNC DEL	UNICOM
120.175	125.95 257.8	118.35	123.0 (CTAF) L

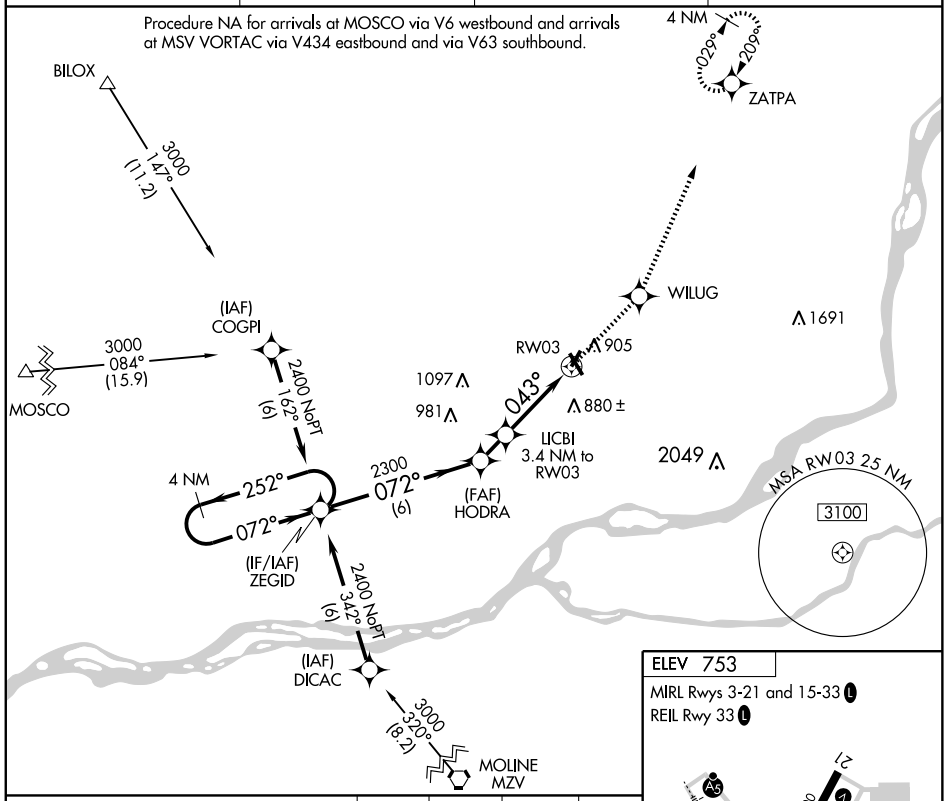

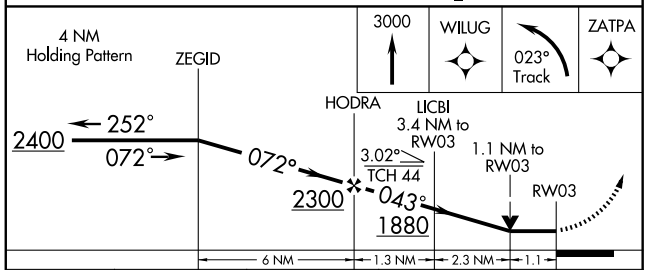

CATEGORY	A	B	C	D
LNAV MDA	1140-1 390 (400-1)			1140-1¼ 390 (400-1¼)
CIRCLING	1220-1 467 (500-1)		1220-1½ 467 (500-1½)	1320-2 567 (600-2)

ELEV 753
MIRL Rwys 3-21 and 15-33 L
REIL Rwy 33 L

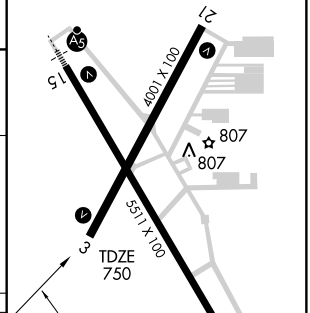

NC-3, 03 JUN 2010 to 01 JUL 2010

WAAS CH 81821 W15A	APP CRS 149°	Rwy ldg 5511 TDZE 751 Apt Elev 753

RNAV (GPS) RWY 15
DAVENPORT MUNI (DVN)

DME/DME RNP-0.3 NA.
For uncompensated Baro-VNAV systems, LNAV/VNAV NA below -16°C (4°F) or above 47°C (117°F).
If local altimeter setting not received, use Quad City Intl altimeter setting and increase all DAs/MDAs 60 feet.
VDP and Baro-VNAV NA when using Quad City Intl altimeter setting.
For inoperative MALSR, increase LPV visibility all Cats. to ¾ .

MALSR

MISSED APPROACH: Climb to 3000 direct OVGEE and via 149° track to ZARET and hold.

AWOS-3	QUAD CITY APP CON ★	CLNC DEL	UNICOM
120.175	125.95 257.8	118.35	123.0 (CTAF) L

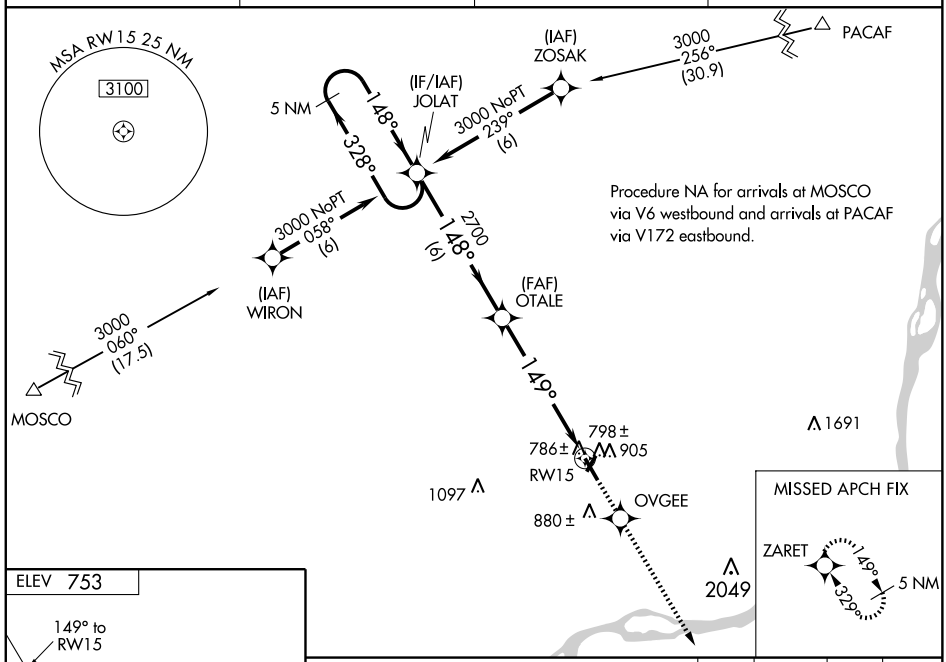

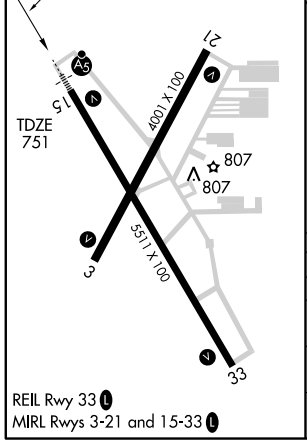

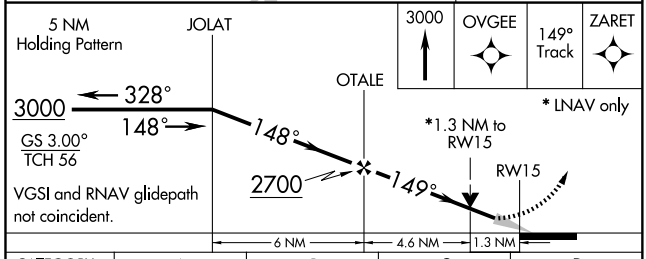

CATEGORY	A	B	C	D
LPV DA	1001-½ 250 (300-½)			
LNAV/VNAV DA	1111-¾ 360 (400-¾)			
LNAV MDA	1200-½ 449 (500-½)		1200-¾ 449 (500-¾)	1200-1 449 (500-1)
CIRCLING	1220-1¼ 467 (500-1¼)		1220-1½ 467 (500-1½)	1320-2 567 (600-2)

NC-3, 03 JUN 2010 to 01 JUL 2010

APP CRS	Rwy ldg	4001
209°	TDZE	750
	Apt Elev	753

RNAV (GPS) RWY 21
DAVENPORT MUNI (DVN)

DME/DME RNP-0.3 NA.
If local altimeter setting not received, use Quad City Intl altimeter setting and increase all MDAs 60 feet.

MISSED APPROACH: Climbing right turn to 3000 direct ZATPA and hold.

AWOS-3	QUAD CITY APP CON ★	CLNC DEL	UNICOM
120.175	125.95 257.8	118.35	123.0 (CTAF) L

Procedure NA for arrivals at BILOX via V294 westbound.

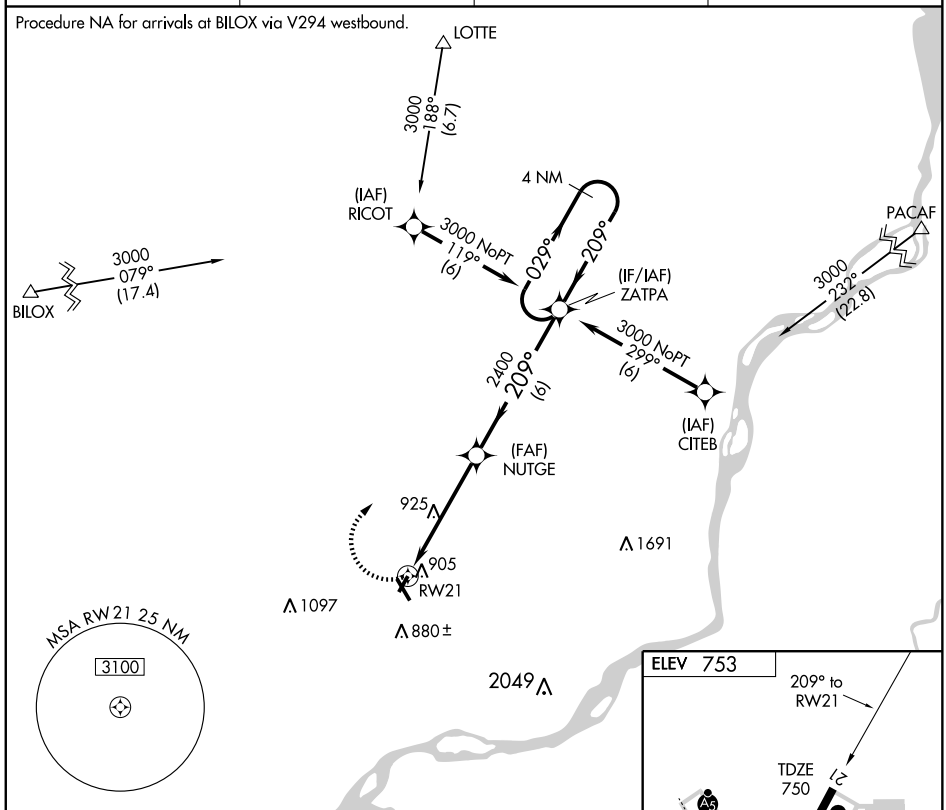

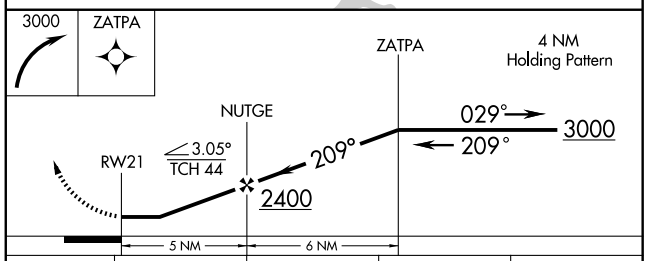

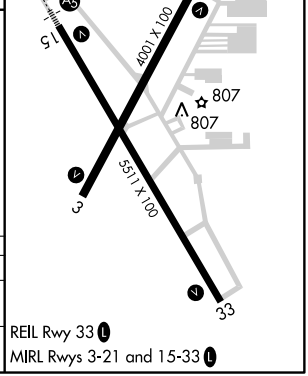

REIL Rwy 33 L
MIRL Rwys 3-21 and 15-33 L

CATEGORY	A	B	C	D
LNAV MDA	1180-1 430 (500-1)		1180-1¼ 430 (500-1¼)	1180-1½ 430 (500-1½)
CIRCLING	1220-1 467 (500-1)		1220-1½ 467 (500-1½)	1320-2 567 (600-2)

NC-3, 03 JUN 2010 to 01 JUL 2010

APP CRS	Rwy ldg	5511
329°	TDZE	751
	Apt Elev	753

RNAV (GPS) RWY 33
DAVENPORT MUNI (DVN)

Circling NA at night. DME/DME RNP-0.3 NA.
If local altimeter setting not received, use Quad City Intl altimeter setting and increase all MDAs 60 feet.
VDP NA when using Quad City Intl altimeter setting.

MISSED APPROACH: Climb to 3000 direct JOLAT and hold.

AWOS-3	QUAD CITY APP CON ★	CLNC DEL	UNICOM
120.175	125.95 257.8	118.35	123.0 (CTAF) L

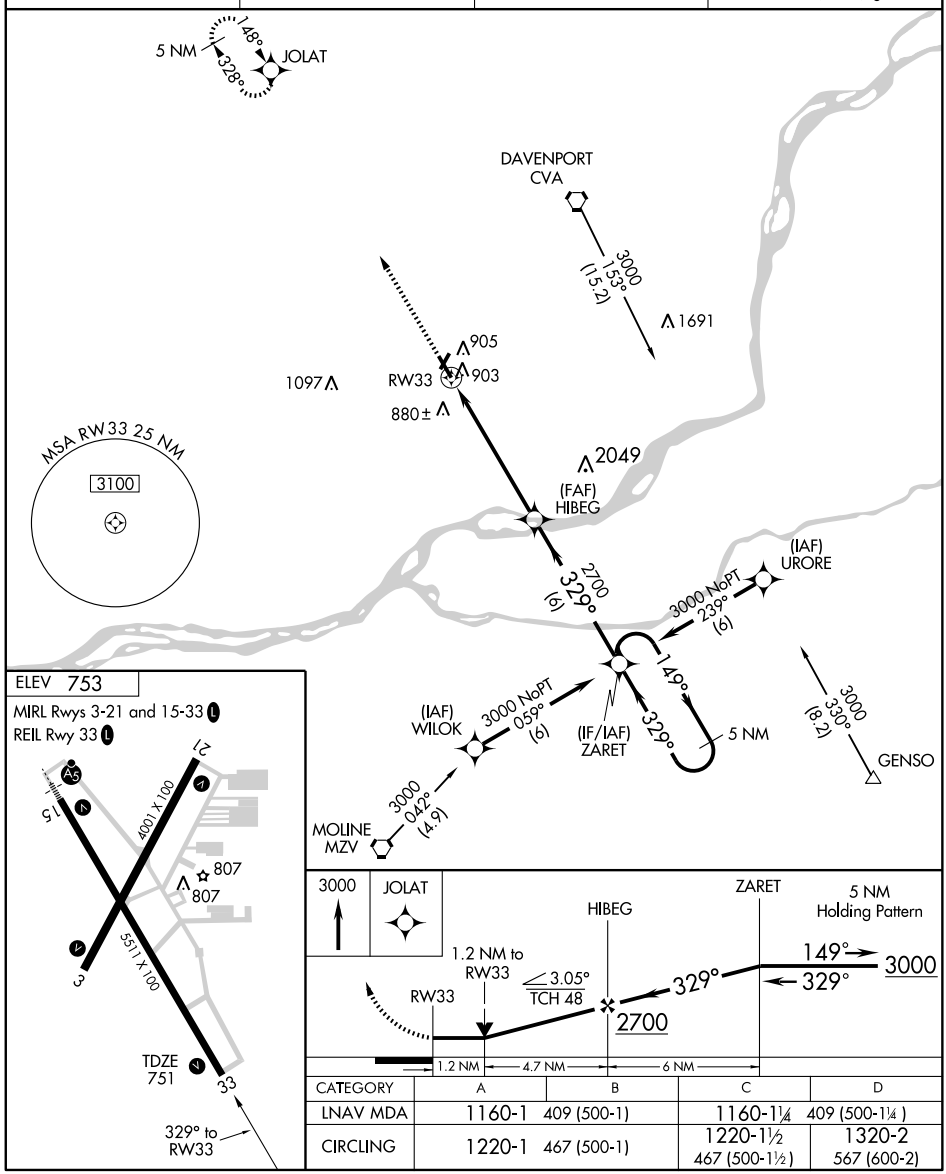

CATEGORY	A	B	C	D
LNAV MDA	1160-1 409 (500-1)		1160-1¼ 409 (500-1¼)	
CIRCLING	1220-1 467 (500-1)		1220-1½ 467 (500-1½)	1320-2 567 (600-2)

NC-3, 03 JUN 2010 to 01 JUL 2010

VORTAC CVA	APP CRS	Rwy ldg	4001
113.8	035°	TDZE	750
Chan 85		Apt Elev	753

VOR RWY 3
DAVENPORT MUNI (DVN)

If local altimeter setting not received, use Quad City Intl altimeter setting and increase all MDAs 60 feet.
VDP NA when using Quad City Intl altimeter setting.

MISSED APPROACH: Climb to 2400 direct CVA VORTAC and hold.

AWOS-3	QUAD CITY APP CON ★	CLNC DEL	UNICOM
120.175	125.95 257.8	118.35	123.0 (CTAF) L

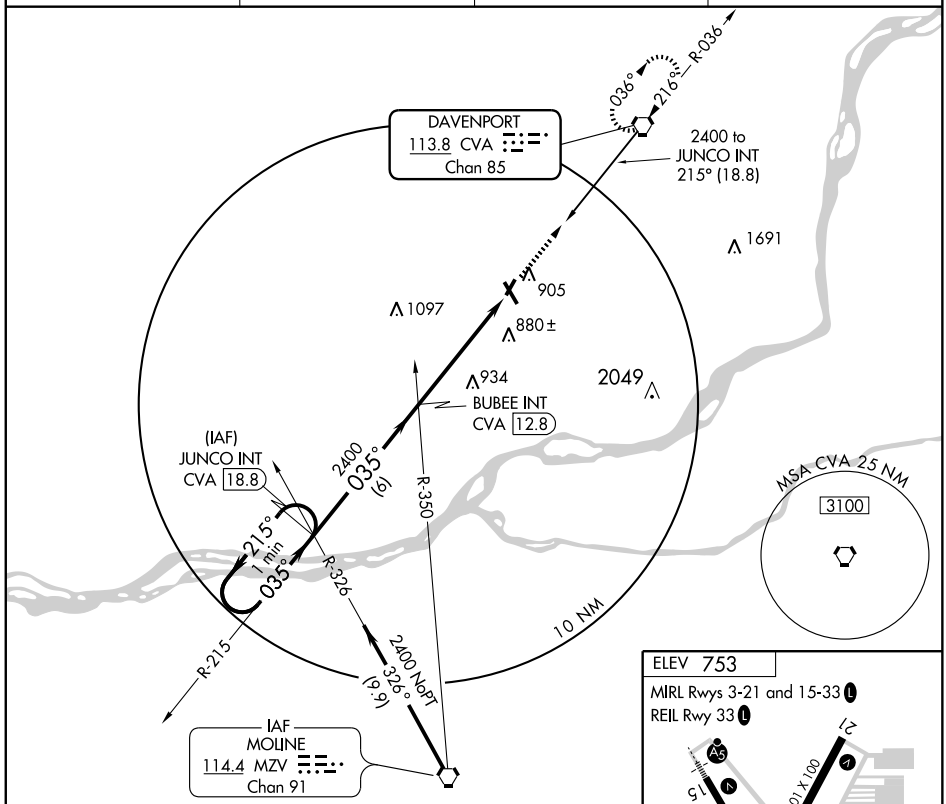

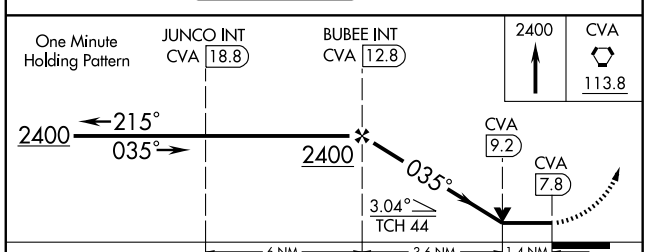

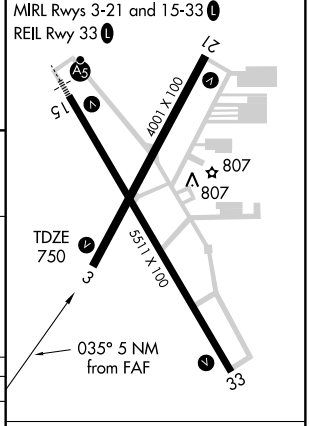

CATEGORY	A	B	C	D
S-3	1240-1 490 (500-1)		1240-1¼ 490 (500-1¼)	1240-1½ 490 (500-1½)
CIRCLING	1240-1 487 (500-1)		1240-1½ 487 (500-1½)	1320-2 567 (600-2)

FAF to MAP 5 NM

Knots	60	90	120	150	180
Min:Sec	5:00	3:20	2:30	2:00	1:40

NC-3, 03 JUN 2010 to 01 JUL 2010

VORTAC CVA	APP CRS	Rwy ldg	4001
113.8	216°	TDZE	750
Chan 85		Apt Elev	753

VOR RWY 21
DAVENPORT MUNI (DVN)

If local altimeter setting not received, use Quad City Intl altimeter setting and increase all MDAs 60 feet.

MISSED APPROACH: Climbing right turn to 2400 direct CVA VORTAC and hold.

ASOS-3	QUAD CITY APP CON ★	CLNC DEL	UNICOM
120.175	125.95 257.8	118.35	123.0 (CTAF)

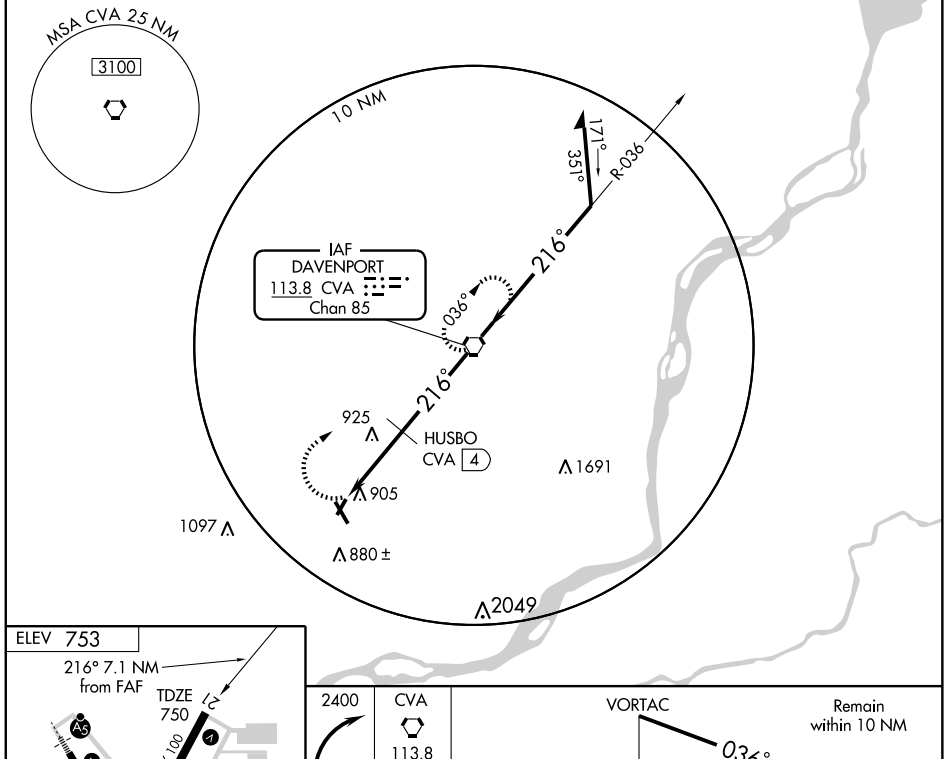

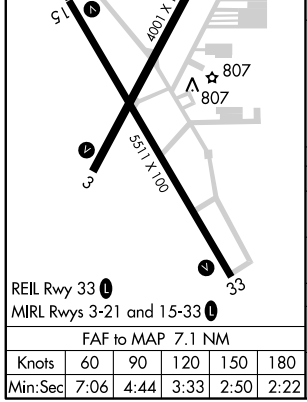

FAF to MAP 7.1 NM					
Knots	60	90	120	150	180
Min:Sec	7:06	4:44	3:33	2:50	2:22

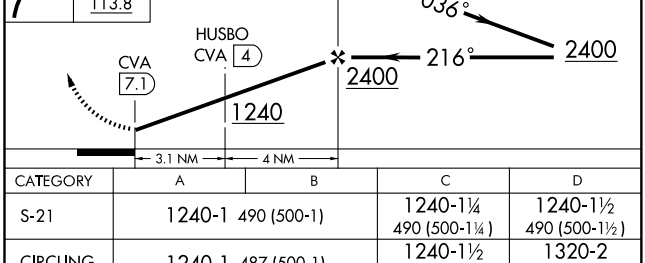

CATEGORY	A	B	C	D
S-21	1240-1 490 (500-1)		1240-1¼ 490 (500-1¼)	1240-1½ 490 (500-1½)
CIRCLING	1240-1 487 (500-1)		1240-1½ 487 (500-1½)	1320-2 567 (600-2)
HUSBO FIX MINIMUMS				
S-21	1180-1 430 (500-1)		1180-1¼ 430 (500-1¼)	1180-1½ 430 (500-1½)
CIRCLING	1220-1 467 (500-1)		1220-1½ 467 (500-1½)	1320-2 567 (600-2)

NC-3, 03 JUN 2010 to 01 JUL 2010

NDB DEH 236	APP CRS 288°	Rwy ldg 4001 TDZE 1158 Apt Elev 1158

NDB RWY 29
DECORAH MUNI (DEH)

When local altimeter setting not received, use Preston, MN altimeter setting and increase all MDAs 100 feet and Cat. A visibility ¼ mile.

MISSED APPROACH: Climb to 2900 then left turn direct DEH NDB and hold.

AWOS-3	MINNEAPOLIS CENTER	UNICOM
120.925	118.85	122.8 (CTAF) L

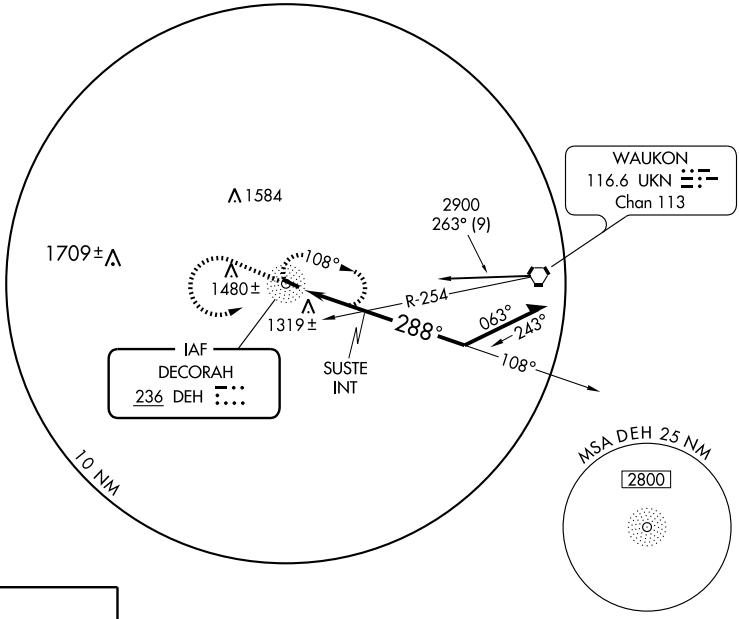

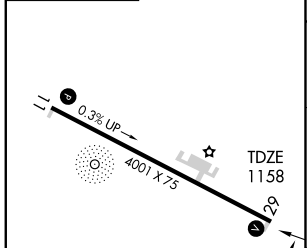

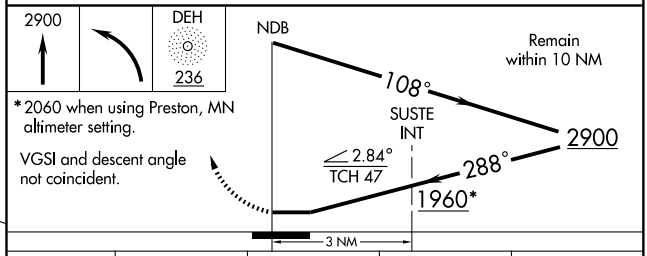

*2060 when using Preston, MN altimeter setting.

VGSI and descent angle not coincident.

CATEGORY	A	B	C	D
S-29	1960-1 802 (900-1)	1960-1¼ 802 (900-1¼)	NA	
CIRCLING	1960-1 802 (900-1)	1960-1¼ 802 (900-1¼)	NA	
SUSTE FIX MINIMUMS				
S-29	1780-1 622 (700-1)		NA	
CIRCLING	1780-1 622 (700-1)		NA	

REIL Rwys 11 and 29 L
MIRL Rwy 11-29 L

NC-3, 03 JUN 2010 to 01 JUL 2010

APP CRS	Rwy ldg	4001
294°	TDZE	1158
	Apt Elev	1158

RNAV (GPS) RWY 29
DECORAH MUNI (DEH)

DME/DME RNP -0.3 NA.
When local altimeter setting not received, use Preston, MN altimeter setting and increase all MDAs 100 feet.
VDP NA when using Preston, MN altimeter setting.

MISSED APPROACH: Climbing left turn to 2900 direct FAYNE and hold.

AWOS-3	MINNEAPOLIS CENTER	UNICOM
120.925	118.85	122.8 (CTAF) L

Procedure NA for arrivals on UKN VORTAC radials 116 CW 216.

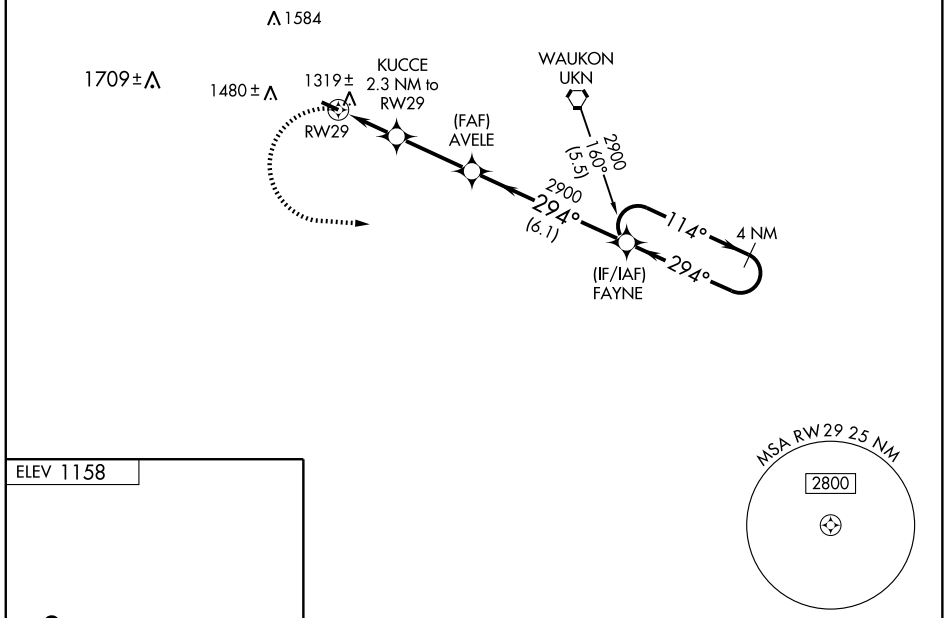

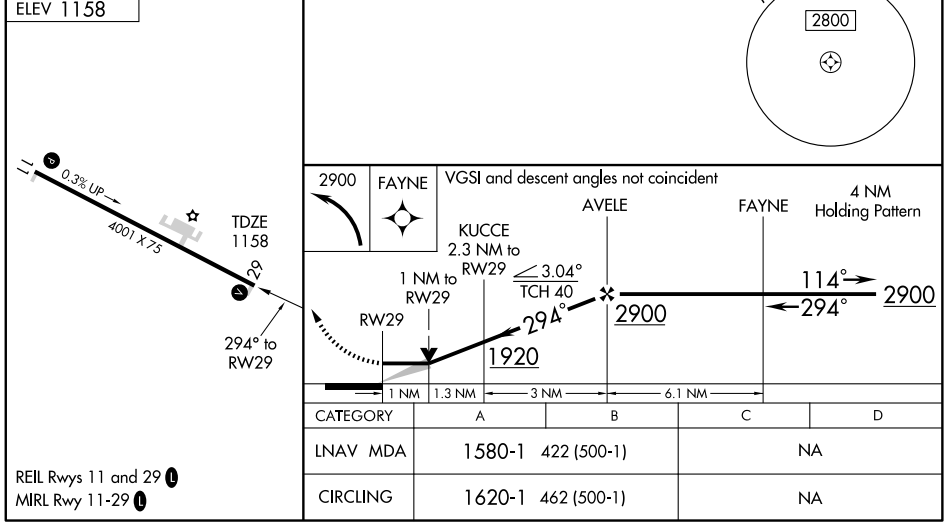

CATEGORY	A	B	C	D
LNAV MDA	1580-1 422 (500-1)		NA	
CIRCLING	1620-1 462 (500-1)		NA	

REIL Rwys 11 and 29 L
MIRL Rwy 11-29 L

NC-3, 03 JUN 2010 to 01 JUL 2010

DECORAH, IOWA

AL-5678 (FAA)

VORTAC UKN	APP CRS	Rwy Idg	4001
116.6	262°	TDZE	1158
Chan 113		Apt Elev	1158

VOR RWY 29

DECORAH MUNI (DEH)

MISSED APPROACH: Climb to 2900 then left turn direct UKN VORTAC and hold.

AWOS-3	MINNEAPOLIS CENTER	UNICOM
120.925	118.85	122.8 (CTAF) L

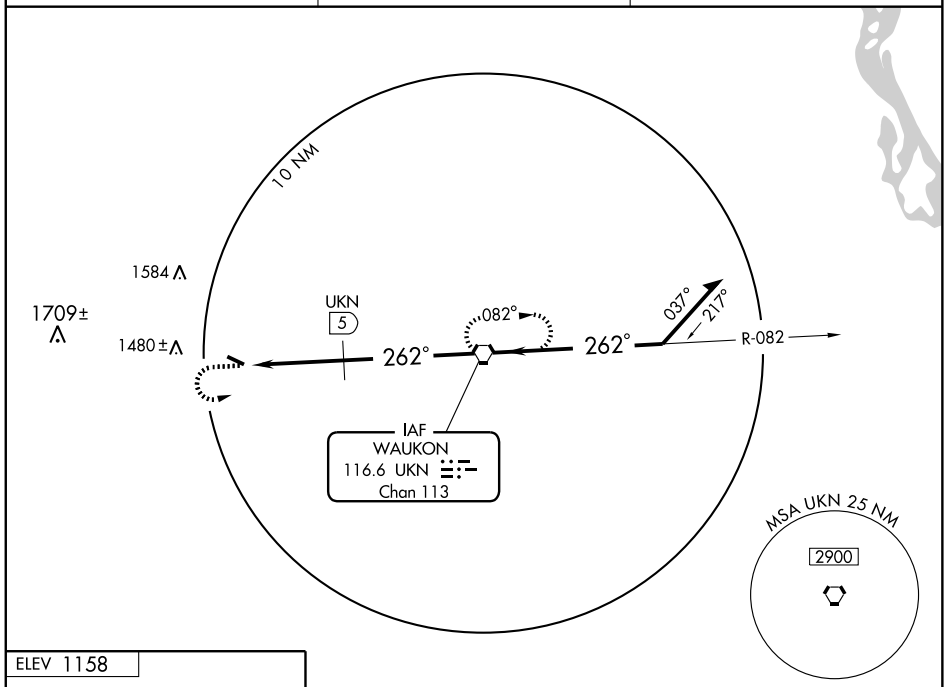

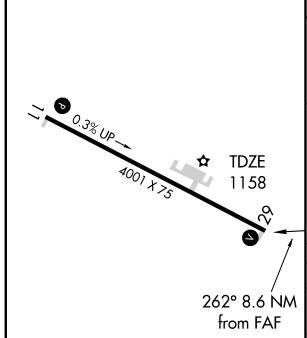

REIL Rwys 11 and 29 L
MIRL Rwy 11-29 L

FAF to MAP 8.6 NM					
Knots	60	90	120	150	180
Min:Sec	8:36	5:44	4:18	3:26	2:52

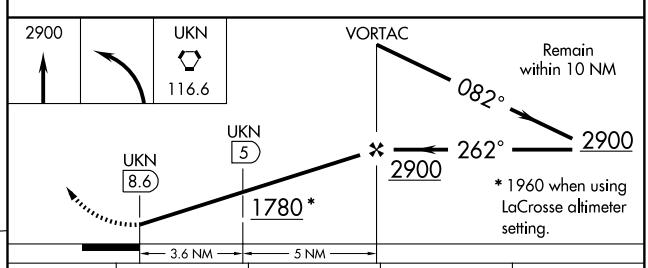

CATEGORY	A	B	C	D
S-29	1780-1	622 (700-1)	NA	
CIRCLING	1780-1	622 (700-1)	NA	
DME MINIMUMS				
S-29	1580-1	422 (500-1)	NA	
CIRCLING	1620-1	462 (500-1)	NA	

NC-3, 03 JUN 2010 to 01 JUL 2010

NDB DNS	APP CRS	Rwy ldg	5000
350	295°	TDZE	1266
		Apt Elev	1274

NDB RWY 30
DENISON MUNI (DNS)

Visibility reduction by helicopters NA.
When local altimeter setting not received, use Carroll altimeter setting and increase all MDA 80 feet and S-30/Circling Cat A and C visibility ¼ mile.

NA

MISSED APPROACH: Climb to 3100 then left turn direct DNS NDB and hold.

AWOS-3	MINNEAPOLIS CENTER	UNICOM
119.95	119.6 290.4	122.8 (CTAF) L

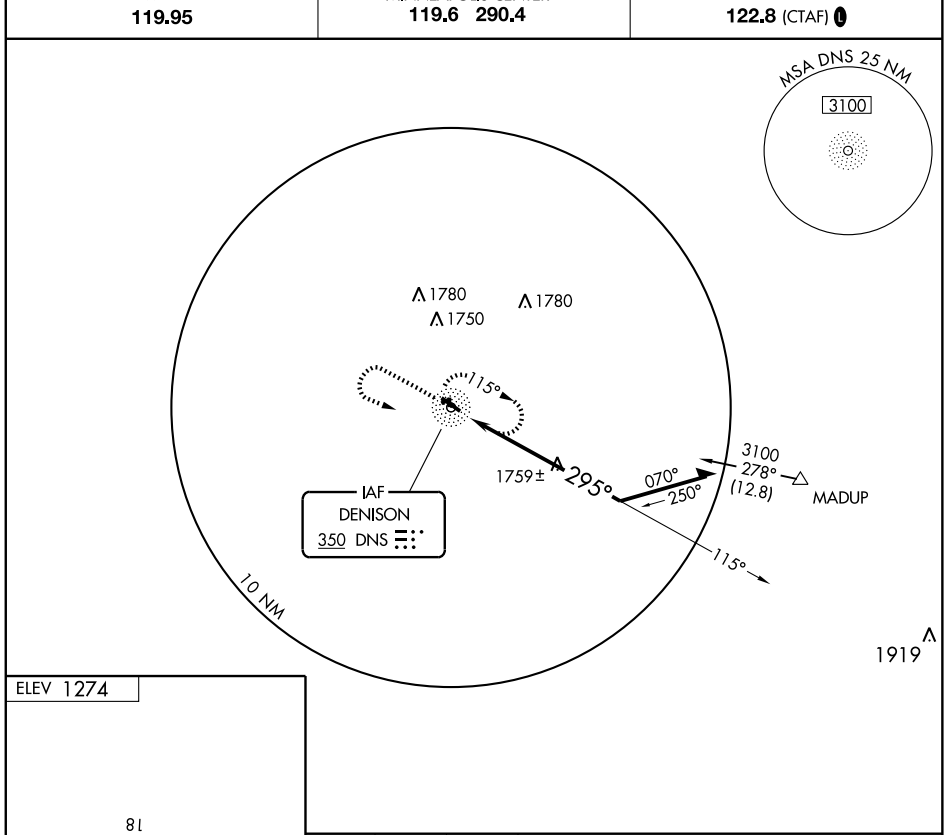

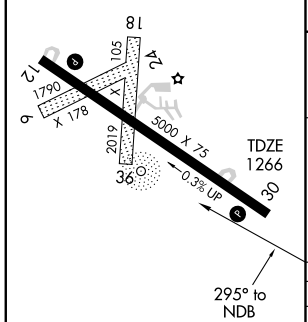

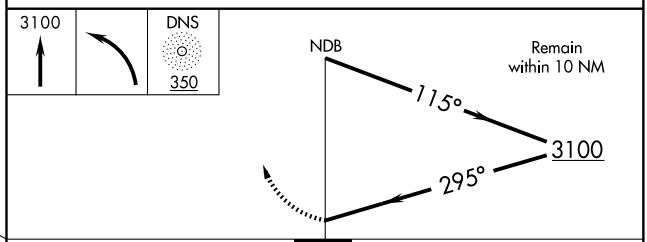

CATEGORY	A	B	C	D
S-30	2120-1 854 (900-1)	2120-1¼ 854 (900-1¼)	2120-2½ 854 (900-2½)	NA
CIRCLING	2120-1 846 (900-1)	2120-1¼ 846 (900-1¼)	2120-2½ 846 (900-2½)	NA

MIRL Rwy 12-30 L
REIL Rwys 12 and 30 L

NC-3, 03 JUN 2010 to 01 JUL 2010

WAAS Ch 90409 W12A	APP CRS 120°	Rwy ldg 5000 TDZE 1274 Apt Elev 1274

RNAV (GPS) RWY 12
DENISON MUNI (DNS)

DME/DME RNP- 0.3 NA. For uncompensated BARO-VNAV systems, LNAV/VNAV NA below -17°C (2°F) or above 54°C (130°F).
NA BARO-VNAV and VDP NA when using Carroll altimeter setting.
When local altimeter setting not received, use Carroll altimeter setting and increase all DA 72 feet and all MDA 80 feet. Increase LPV visibility ¼ mile all Cats, LNAV/VNAV ¼ mile all Cats, LNAV Cat C ¼ mile, and circling Cat C ¼ mile.

MISSED APPROACH: Climb to 3900 direct OTLAZ and hold.

AWOS-3	MINNEAPOLIS CENTER	UNICOM
119.95	119.6 290.4	122.8 (CTAF) L

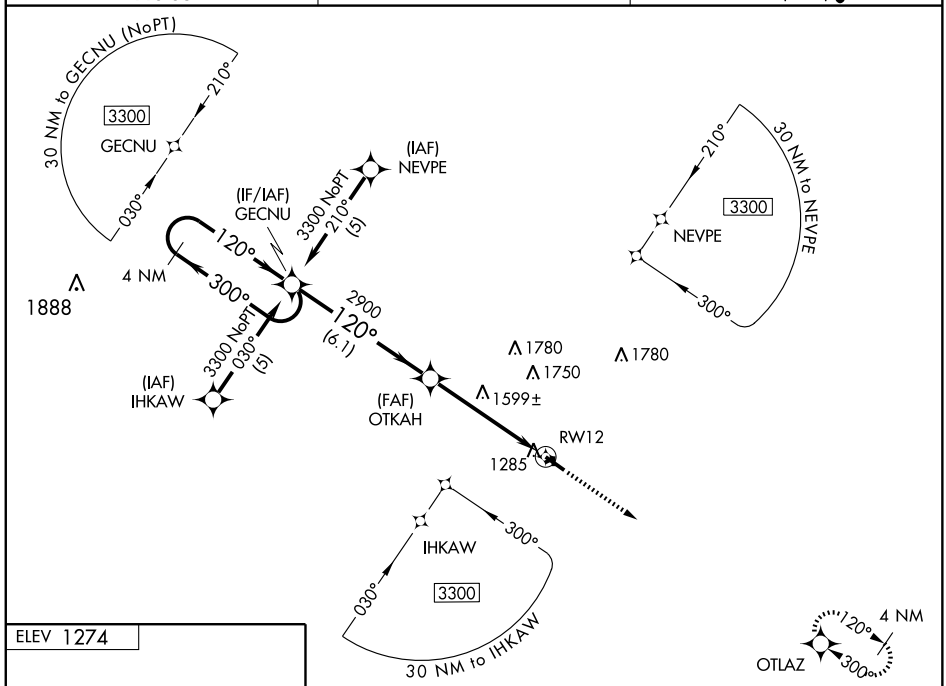

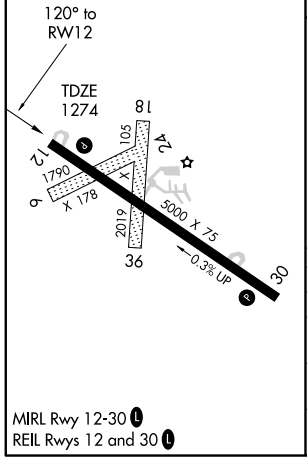

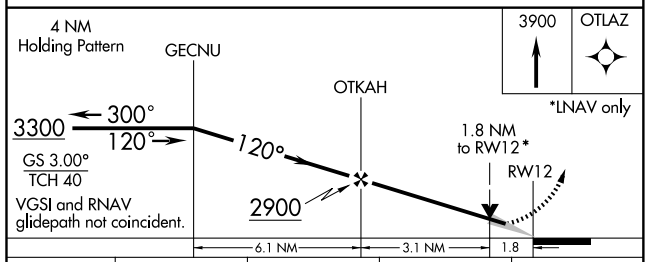

CATEGORY	A	B	C	D
LPV DA	1524-1 250 (300-1)			NA
LNAV/VNAV DA	1554-1 280 (300-1)			NA
LNAV MDA	1860-1 586 (600-1)		1860-1½ 586 (600-1½)	NA
CIRCLING	1860-1 586 (600-1)	1880-1 606 (700-1)	1880-1¾ 606 (700-1¾)	NA

MIRL Rwy 12-30 L
REIL Rwys 12 and 30 L

NC-3, 03 JUN 2010 to 01 JUL 2010

WAAS Ch 45908 W30A	APP CRS 300°	Rwy ldg 5000 TDZE 1266 Apt Elev 1274

RNAV (GPS) RWY 30
DENISON MUNI (DNS)

DME/DME RNP- 0.3 NA. Visibility reduction by helicopters NA.
When local altimeter setting not received, use Carroll altimeter setting and increase all DA 72 feet and all MDA 80 feet. Increase LPV visibility ¼ mile all Cats, LNAV/VNAV visibility ½ mile all Cats, LNAV Cat C ¼ mile, and circling Cat C ¼ mile. BARO-VNAV NA when using Carroll altimeter setting. For uncompensated BARO-VNAV systems, LNAV/VNAV NA below -17°C (2°F) or above 54°C (130°F).

NA

MISSED APPROACH: Climb to 3300 direct GECNU and hold.

AWOS-3	MINNEAPOLIS CENTER	UNICOM
119.95	119.6 290.4	122.8 (CTAF) L

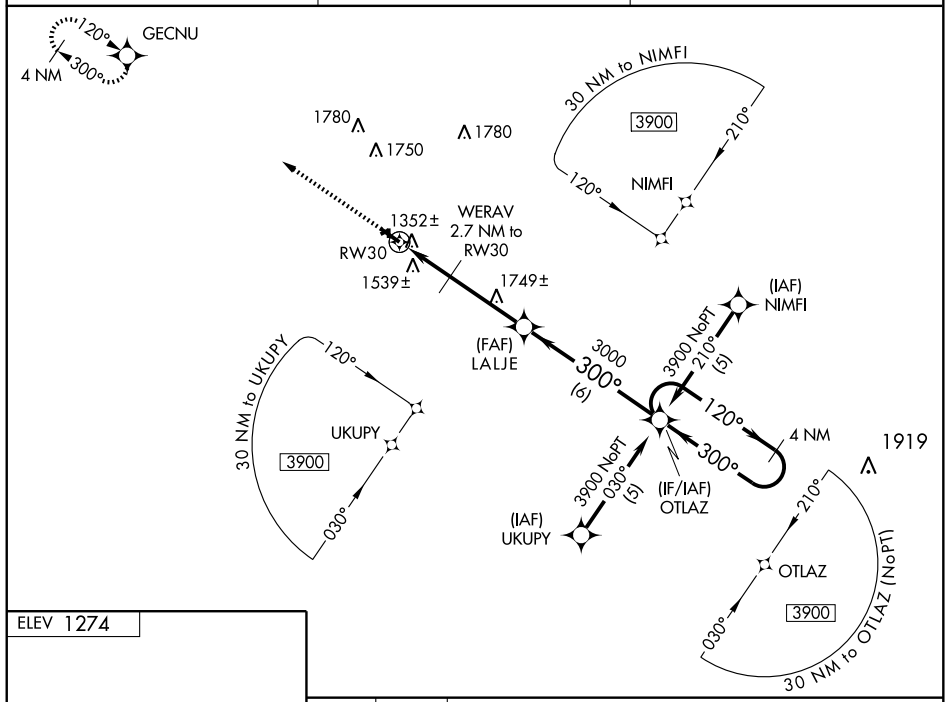

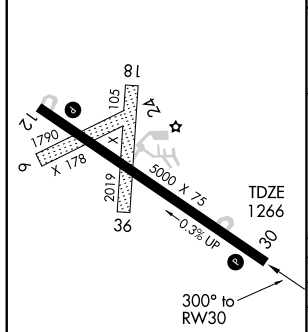

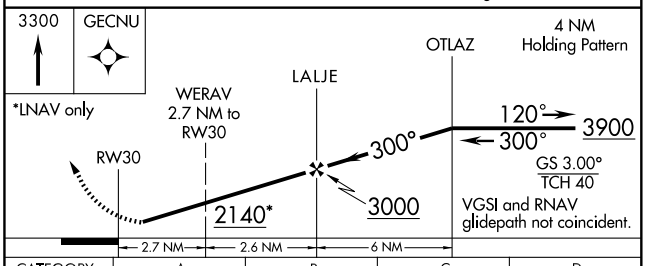

CATEGORY	A	B	C	D
LPV DA	1551-1 285 (300-1)			NA
LNAV/VNAV DA	1853-2 587 (600-2)			NA
LNAV MDA	1800-1 534 (600-1)		1800-1½ 534 (600-1½)	NA
CIRCLING	1840-1 566 (600-1)	1880-1 606 (700-1)	1880-1¾ 606 (700-1¾)	NA

MIRL Rwy 12-30 L
REIL Rwys 12 and 30 L

AIRPORT DIAGRAM

AL-117 (FAA)

DES MOINES INTL (DSM)
DES MOINES, IOWA

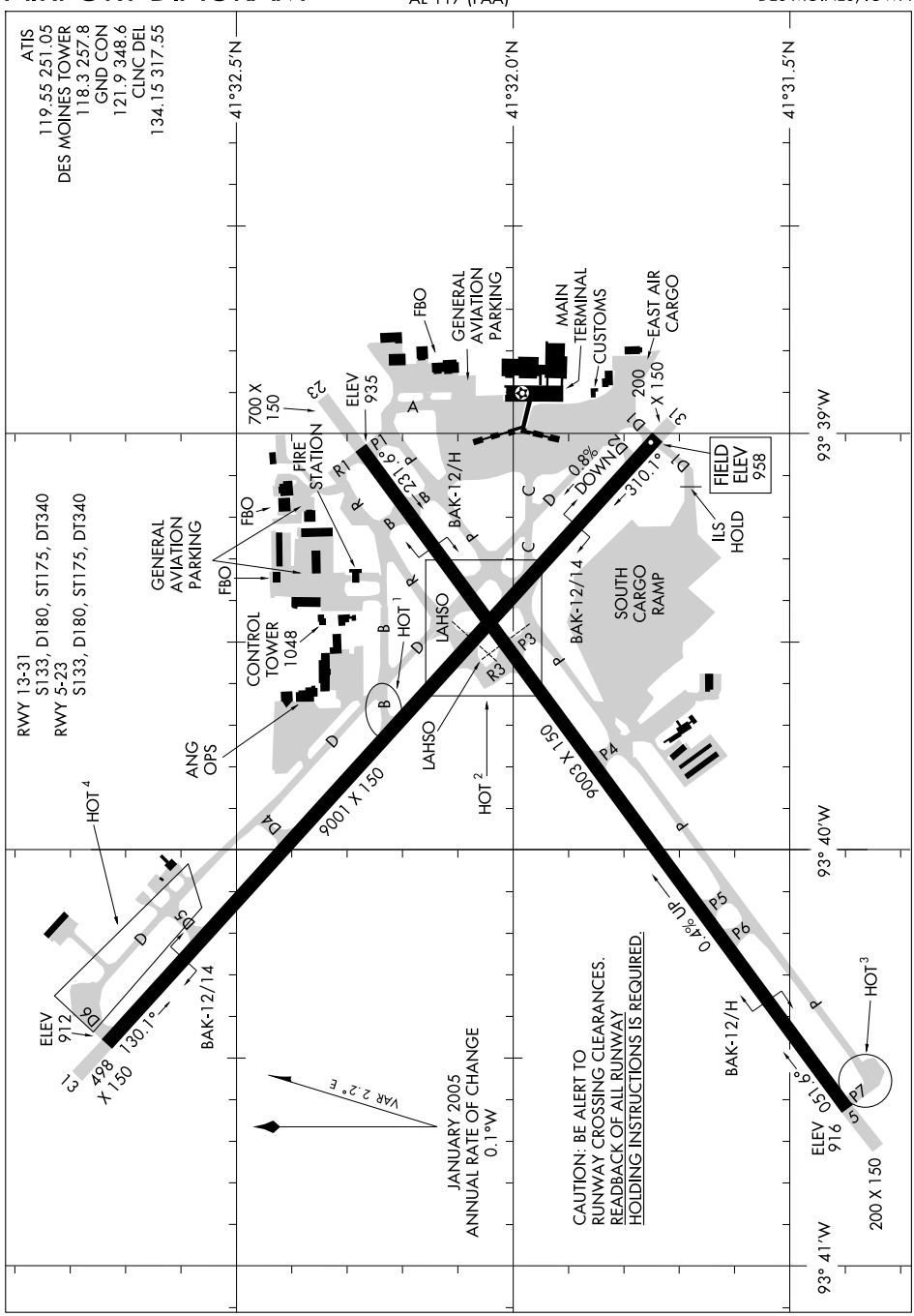

DES MOINES FIVE DEPARTURE

SL-117 (FAA)

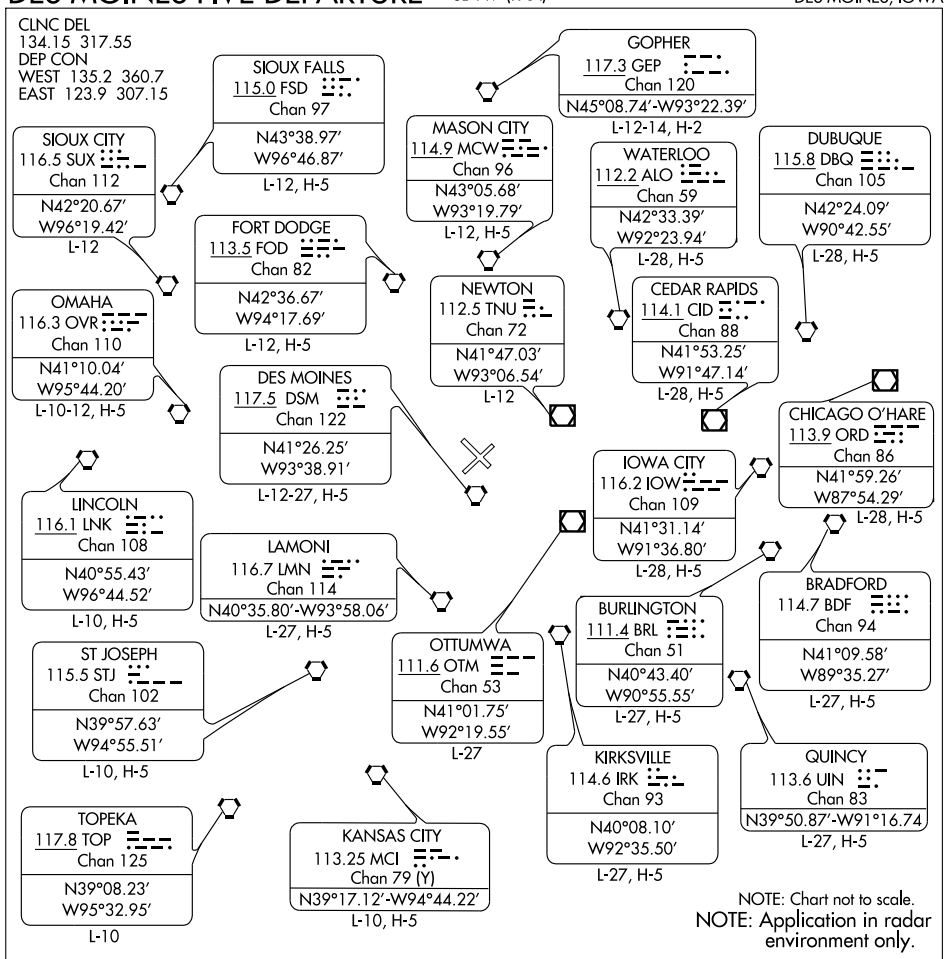

DEPARTURE ROUTE DESCRIPTION

Maintain runway heading; expect vector to assigned route/fix. Maintain 5000′ or assigned lower altitude. Expect clearance to filed altitude 10 minutes after departure.

NC-3, 03 JUN 2010 to 01 JUL 2010

HI-ILS RWY 31

LOC I-DSM 110.3 Chan 40	APCH CRS 309°	Rwy ldg 9001 TDZE 957 Arpt Elev 957

JAL-117 [USAF]

DES MOINES INTL (KDSM)

NOTE: Use I-DSM DME while on the LOC course.
* When ALS inop, increase S-ILS CAT E RVR to 40 and vis to ¾ miles, S-LOC CAT E vis to 1¼ miles.

ALSF-2

MISSED APPROACH: Climb to 1600 then climbing left turn to 3000 via heading 180° and DSM R-254 to MIDLE INT/DSM 12 DME and hold.

ATIS	DES MOINES APP CON	DES MOINES TOWER	GND CON	CLNC DEL
119.55 251.05	135.2 360.7	118.3 257.8	121.9 348.6	134.15 317.55

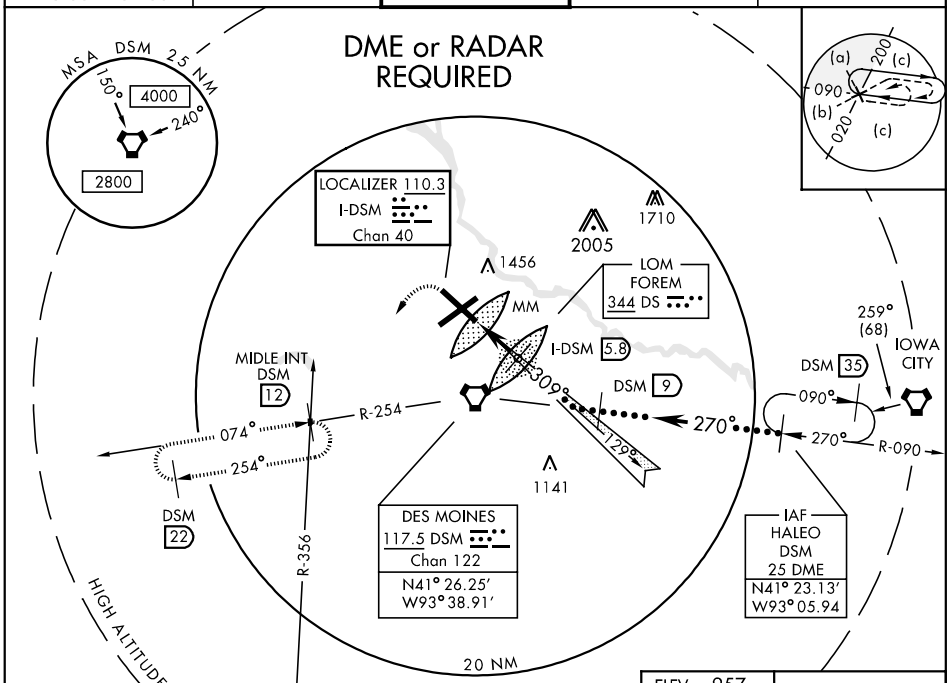

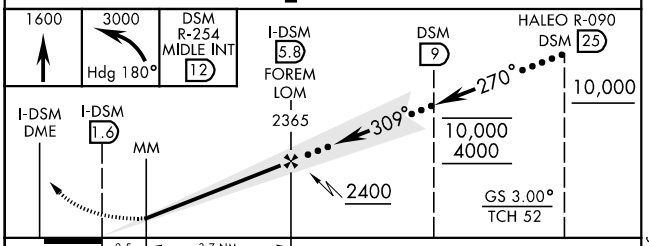

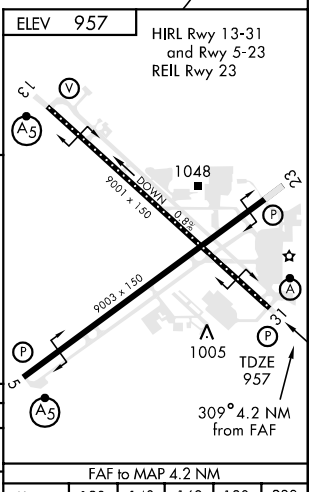

CATEGORY	C	D	E
S-ILS 31 *	1157/18 200 (200-½)		1157/24 200 (200-½)
S-LOC 31 *	1320/40 363 (400-¾)		
CIRCLING	1420-1½ 463 (500-1½)	1520-2 563 (600-2)	1760-2¾ 803 (900-2¾)

FAF to MAP 4.2 NM					
Knots	120	140	160	180	200
Min:Sec	2:06	1:48	1:35	1:24	1:16

ILS or LOC RWY 5
DES MOINES INTL (DSM)

LOC/DME I-DWW	APP CRS	Rwy ldg	9003
111.5	051°	TDZE	931
Chan 52		Apt Elev	957

* VIS CAT A/B/C/D RVR 1800 authorized with the use of FD or AP or HUD to DA.

MALSR

MISSED APPROACH: Climb to 1600 then climbing right turn to 3000 direct DSM VORTAC, then via DSM R-254 to MIDLE Int/DSM 12 DME and hold.

ATIS	DES MOINES APP CON	DES MOINES TOWER	GND CON	CLNC DEL
119.55 251.05	135.2 360.7	118.3 257.8	121.9 348.6	134.15 317.55

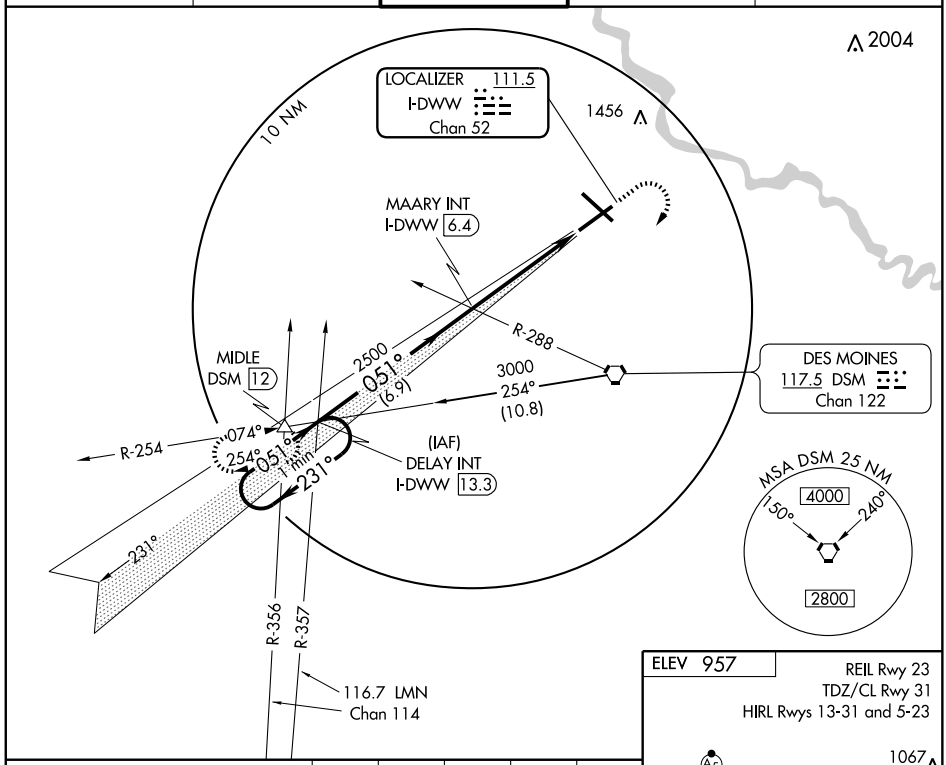

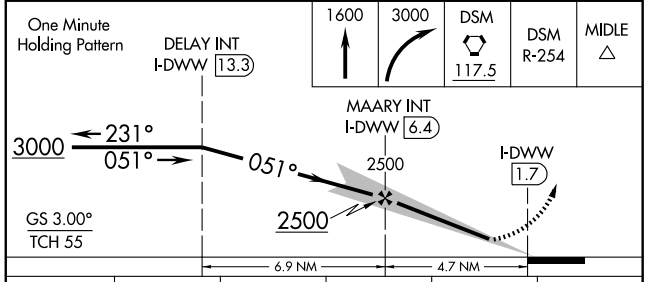

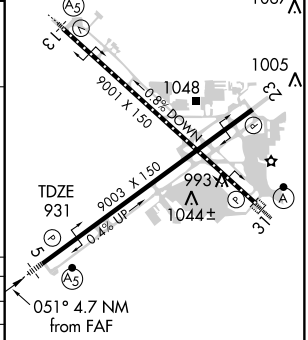

CATEGORY	A	B	C	D	E
S-ILS 5	* 1131/24 200 (200-½)				
S-LOC 5	1360/24 429 (500-½)		1360/40 429 (500-¾)	1360/50 429 (500-1)	
CIRCLING	1380-1 423 (500-1)	1420-1 463 (500-1)	1420-1½ 463 (500-1½)	1520-2 563 (600-2)	1760-2¾ 803 (900-2¾)

FAF to MAP 4.7 NM

Knots	60	90	120	150	180
Min:Sec	4:42	3:08	2:21	1:53	1:34

NC-3, 03 JUN 2010 to 01 JUL 2010

LOC I-VGU	APP CRS	Rwy ldg	9001
111.9	129°	TDZE	921
		Apt Elev	957

ILS or LOC RWY 13
DES MOINES INTL (DSM)

For inoperative MALSR increase Cat. E visibility to RVR 4000.

MALSR

MISSED APPROACH: Climb to 1600 then climbing right turn to 3000 direct DSM VORTAC then via DSM R-254 to MIDLE Int/DSM 12 DME and hold.

ATIS	DES MOINES APP CON	DES MOINES TOWER	GND CON	CLNC DEL
119.55 251.05	135.2 360.7	118.3 257.8	121.9 348.6	134.15 317.55

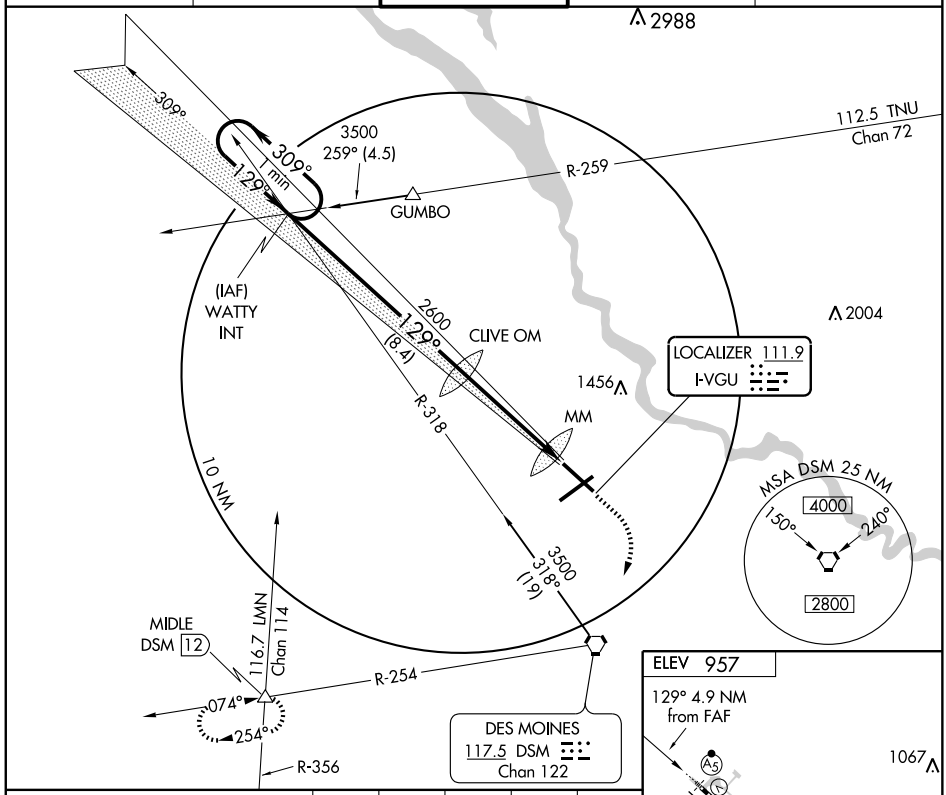

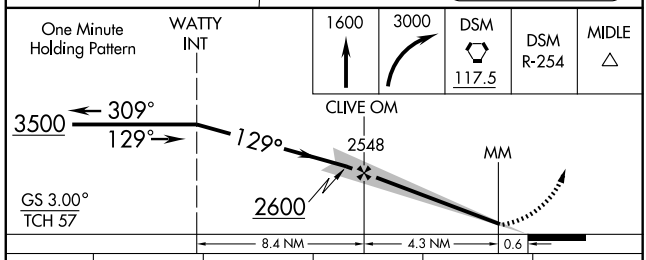

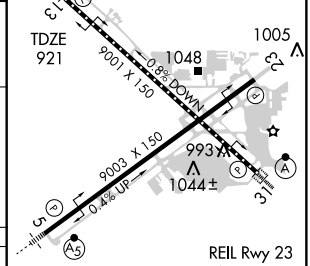

CATEGORY	A	B	C	D	E
S-ILS 13	1121/24 200 (200-½)				
S-LOC 13	1380/24 459 (500-½)		1380/40 459 (500-1¾)	1380/50 459 (500-1)	
CIRCLING	1380-1 423 (500-1)	1420-1 463 (500-1)	1420-1½ 463 (500-1½)	1520-2 563 (600-2)	1760-2¾ 803 (900-2¾)

FAF to MAP 4.9 NM					
Knots	60	90	120	150	180
Min:Sec	4:54	3:16	2:27	1:58	1:38

NC-3, 03 JUN 2010 to 01 JUL 2010

LOC/DME I-DSM 110.3 Chan 40	APP CRS 309°	Rwy ldg 9001 TDZE 957 Apt Elev 957

ILS or LOC RWY 31
DES MOINES INTL (DSM)

For inoperative ALSF increase Cat. E visibility to RVR 4000.

ALSF-2

MISSED APPROACH: Climb to 1600, then climbing left turn to 3000 via heading 180° and DSM R-254 to MIDLE Int/DSM 12 DME and hold.

ATIS	DES MOINES APP CON	DES MOINES TOWER	GND CON	CLNC DEL
119.55 251.05	135.2 360.7	118.3 257.8	121.9 348.6	134.15 317.55

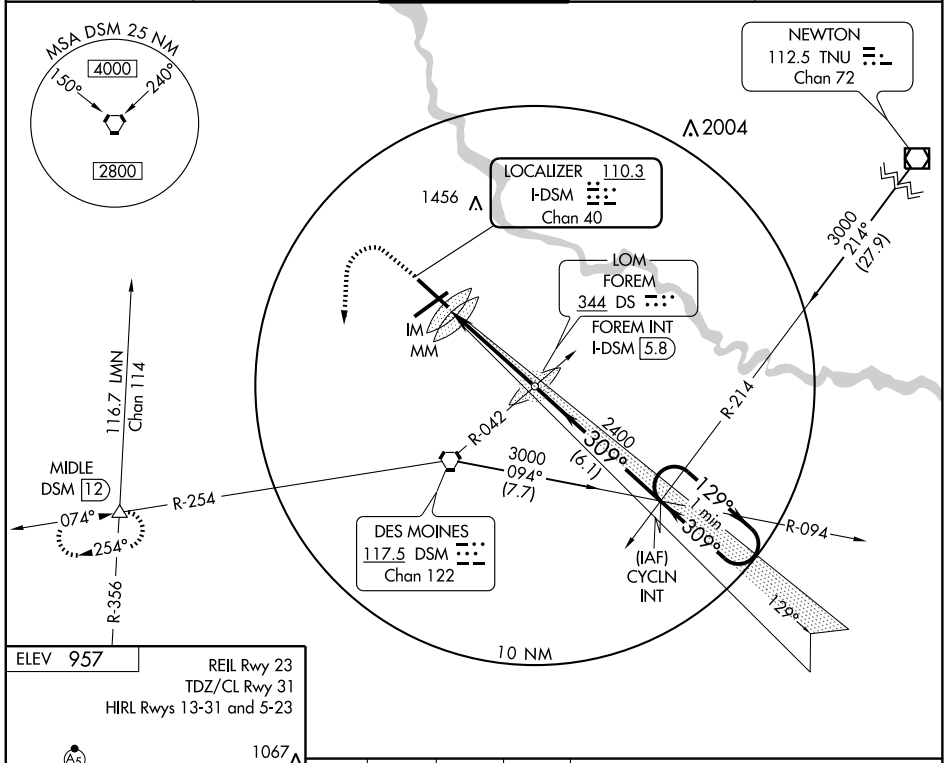

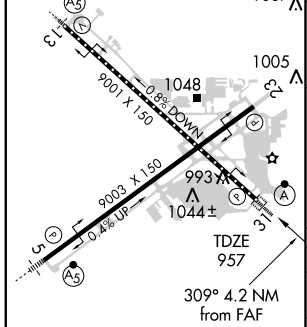

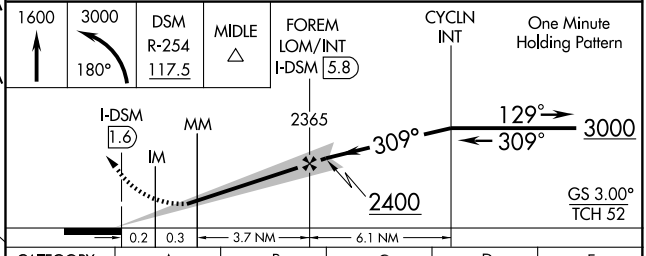

FAF to MAP 4.2 NM					
Knots	60	90	120	150	180
Min:Sec	4:12	2:48	2:06	1:41	1:24

CATEGORY	A	B	C	D	E
S-ILS 31	1157/18 200 (200-½)				1157/24 200 (200-½)
S-LOC 31	1320/24 363 (400-½)			1320/40 363 (400-¾)	
CIRCLING	1380-1 423 (500-1)	1420-1 463 (500-1)	1420-1½ 463 (500-1½)	1520-2 563 (600-2)	1760-2¾ 803 (900-2¾)

NC-3. 03 JUN 2010 to 01 JUL 2010

LOC/DME I-DSM	APP CRS	Rwy ldg	9001
110.3	309°	TDZE	957
Chan 40		Apt Elev	957

ILS RWY 31 (CAT II)

DES MOINES INTL (DSM)

ALSF-2

MISSED APPROACH: Climb to 1600 then climbing left turn to 3000 via heading 180° and DSM R-254 to MIDLE Int/DSM 12 DME and hold.

ATIS	DES MOINES APP CON	DES MOINES TOWER	GND CON	CLNC DEL
119.55 251.05	135.2 360.7	118.3 257.8	121.9 348.6	134.15 317.55

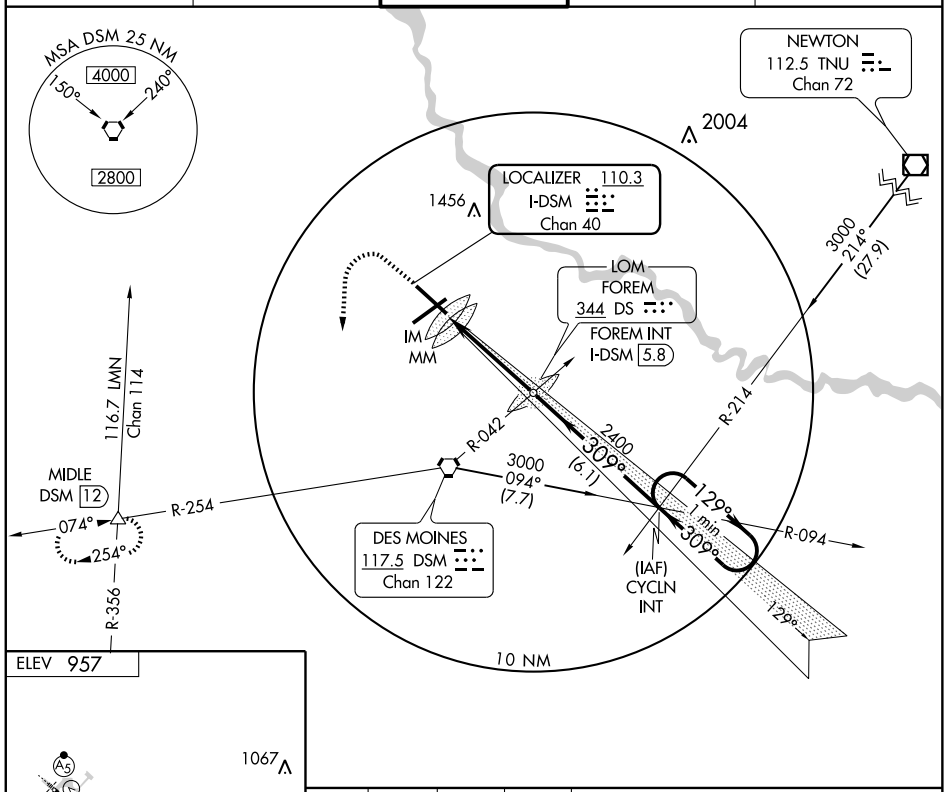

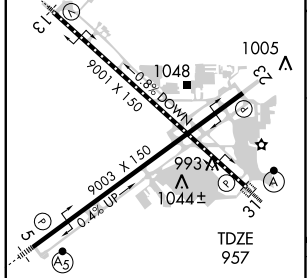

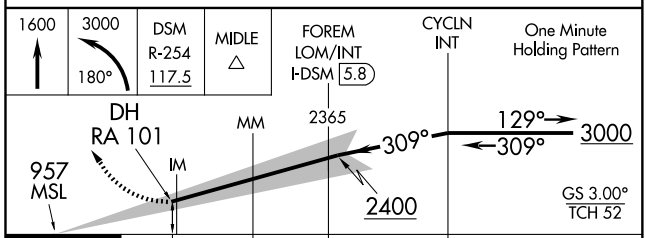

CATEGORY	A	B	C	D
S-ILS 31	RA 101/12 100 DA 1057			

REIL Rwy 23
TDZ/CL Rwy 31
HIRL Rwys 13-31 and 5-23

CATEGORY II ILS - SPECIAL AIRCREW & AIRCRAFT CERTIFICATION REQUIRED

NC-3, 03 JUN 2010 to 01 JUL 2010

LOC/DME I-DSM	APP CRS	Rwy ldg	9001
110.3	309°	TDZE	957
Chan 40		Apt Elev	957

ILS RWY 31 (CAT III)
DES MOINES INTL (DSM)

ALSF-2

MISSED APPROACH: Climb to 1600 then climbing left turn to 3000 via heading 180° and DSM R-254 to MIDLE Int/DSM 12 DME and hold.

ATIS	DES MOINES APP CON	DES MOINES TOWER	GND CON	CLNC DEL
119.55 251.05	135.2 360.7	118.3 257.8	121.9 348.6	134.15 317.55

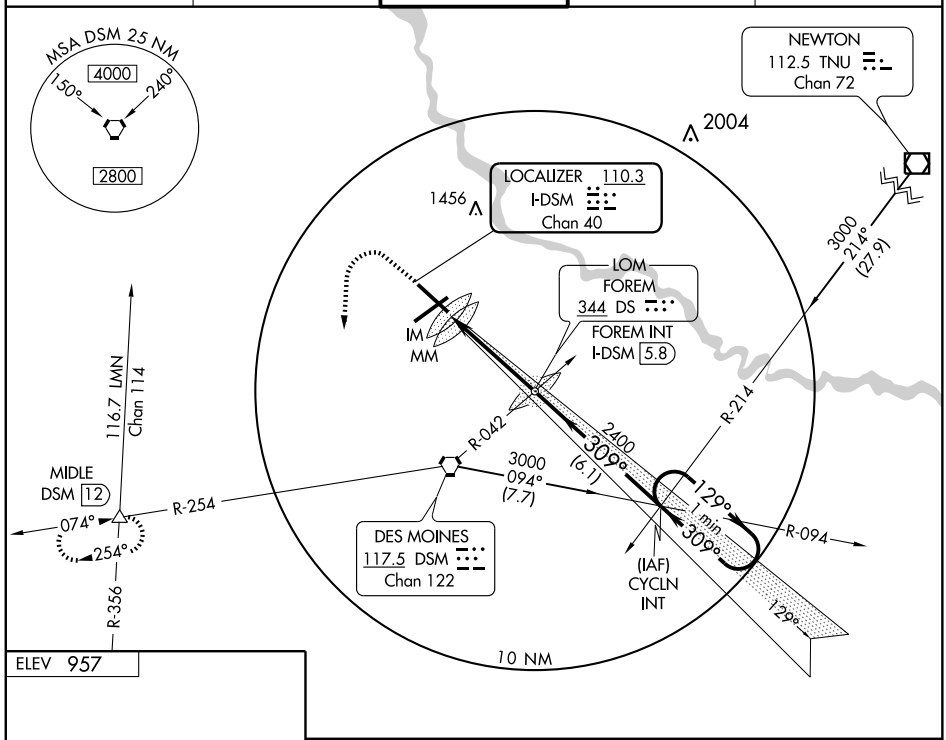

NC-3, 03 JUN 2010 to 01 JUL 2010

ELEV 957

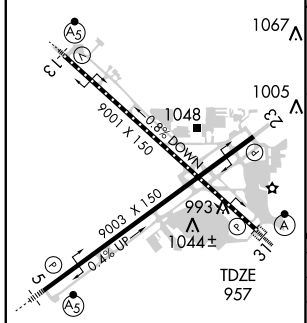

REIL Rwy 23
TDZ/CL Rwy 31
HIRL Rwys 13-31 and 5-23

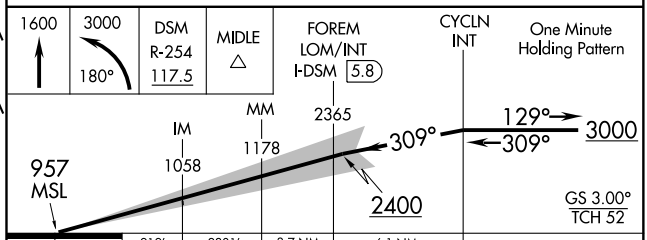

CATEGORY	A	B	C	D
S-ILS 31	CAT IIIa RVR 07			
S-ILS 31	CAT IIIb RVR 06			
S-ILS 31	CAT IIIc NA			

CATEGORY III ILS - SPECIAL AIRCREW & AIRCRAFT CERTIFICATION REQUIRED

WAAS CH 69202 W05A	APP CRS 051°	Rwy ldg 9003 TDZE 931 Apt Elev 958

RNAV (GPS) RWY 5
DES MOINES INTL (DSM)

DME/DME RNP-0.3 NA.
For uncompensated Baro-VNAV systems, LNAV/VNAV NA below -16°C (4°F) or above 48°C (116°F).
If local altimeter setting not received, use Ankeny Rgnl altimeter setting and increase all DAs/MDAs 40 feet.
Baro-VNAV and VDP NA when using Ankeny Rgnl altimeter setting.
For inoperative MALSR, increase LPV all Cats. visibility to RVR 5000 and LNAV/VNAV all Cats. visibility to RVR 6000 and LNAV Cat. D visibility to RVR 6000.

MALSR (A5)

MISSED APPROACH: Climb to 3100 direct IOWAA and hold.

ATIS	DES MOINES APP CON	DES MOINES TOWER	GND CON	CLNC DEL
119.55 251.05	135.2 360.7	118.3 257.8	121.9 348.6	134.15 317.55

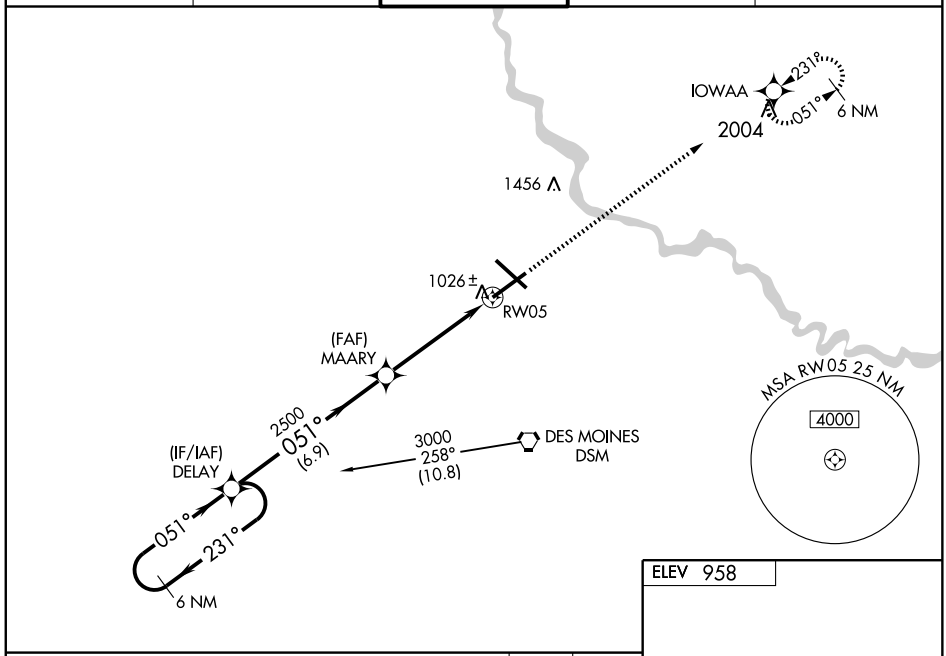

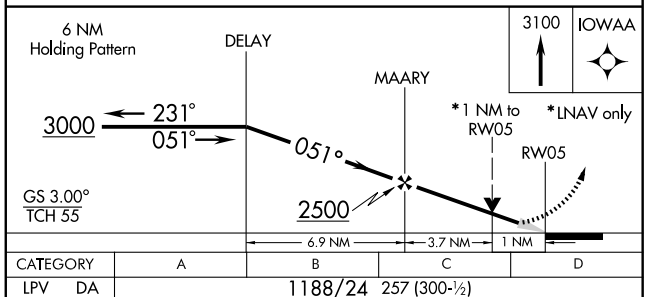

CATEGORY	A	B	C	D
LPV DA	1188/24 257 (300-½)			
LNAV/VNAV DA	1276/40 345 (400-¾)			
LNAV MDA	1280/24 349 (400-½)			1280/50 349 (400-1)
CIRCLING	1380-1¼ 422 (500-1¼)	1420-1¼ 462 (500-1¼)	1420-1½ 462 (500-1½)	1520-2 562 (600-2)

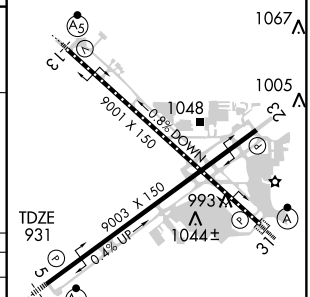

REIL Rwy 23
TDZ/CL Rwy 31
HIRL Rwys 13-31 and 5-23

NC-3, 03 JUN 2010 to 01 JUL 2010

WAAS CH 72602 W13A	APP CRS 129°	Rwy ldg 9001 TDZE 921 Apt Elev 958

RNAV (GPS) RWY 13
DES MOINES INTL (DSM)

For uncompensated Baro-VNAV systems, LNAV/VNAV NA below -16°C (4°F) or above 48°C (116°F). DME/DME RNP-0.3 NA.
VDP and Baro-VNAV NA when using Ankeny Rgnl altimeter setting.
When local altimeter setting not received, use Ankeny Rgnl altimeter setting and increase all DA/MDA 40 feet, and increase LNAV/VNAV Cats A, B and C visibility to RVR 4000.
For inoperative MALSR, increase LNAV/VNAV Cat D visibility to RVR 5000.
For inoperative MALSR, when using Ankeny Rgnl altimeter setting increase LPV all Cats visibility to RVR 5000.

MALSR

MISSED APPROACH: Climb to 3000 direct CYCLN and hold.

ATIS	DES MOINES APP CON	DES MOINES TOWER	GND CON	CLNC DEL
119.55 251.05	135.2 360.7	118.3 257.8	121.9 348.6	134.15 317.55

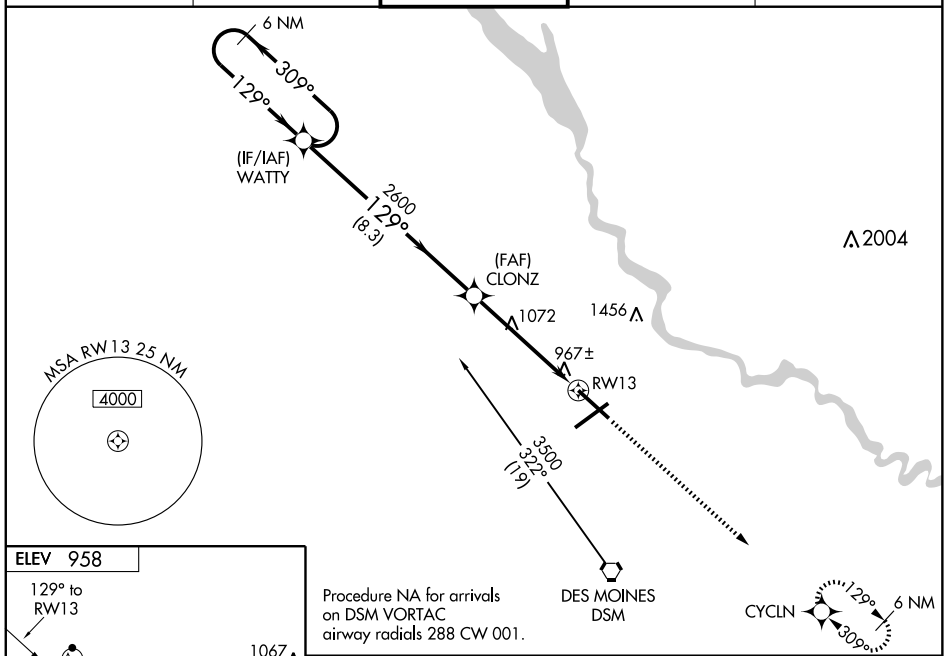

Procedure NA for arrivals on DSM VORTAC airway radials 288 CW 001.

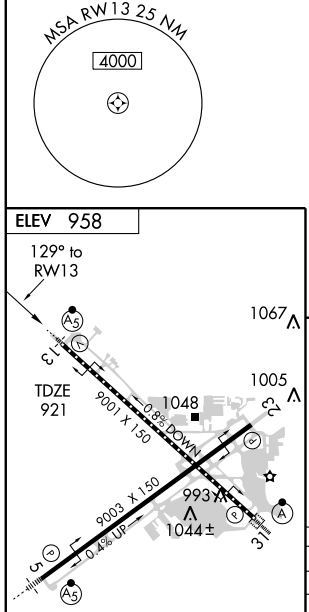

REIL Rwy 23
TDZ/CL Rwy 31
HIRL Rwys 13-31 and 5-23

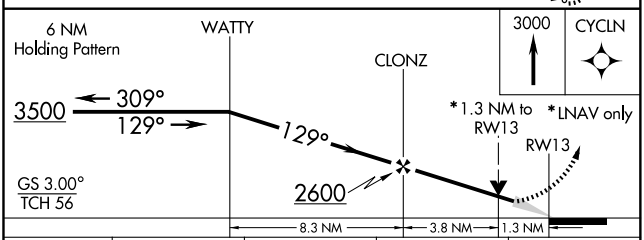

CATEGORY	A	B	C	D
LPV DA	1171/24 250 (300-½)			
LNAV/VNAV DA	1242/24 321 (300-½)			1242/40 321 (300-¾)
LNAV MDA	1380/24 459 (500-½)		1380/40 459 (500-¾)	1380/50 459 (500-1)
CIRCLING	1380-1 422 (500-1)	1420-1 462 (500-1)	1420-1½ 462 (500-1½)	1520-2 562 (600-2)

NC-3. 03 JUN 2010 to 01 JUL 2010

APP CRS	Rwy ldg	9003
231°	TDZE	939
	Apt Elev	957

RNAV (GPS) RWY 23
DES MOINES INTL (DSM)

GPS or RNP-0.3 required. DME/DME RNP-0.3 NA. When VGSI inoperative procedure NA at night.

NA

MISSED APPROACH: Climb to 3000 direct DELAY WP and hold.

ATIS	DES MOINES APP CON	DES MOINES TOWER	GND CON	CLNC DEL
119.55 251.05	135.2 360.7	118.3 257.8	121.9 348.6	134.15 317.55

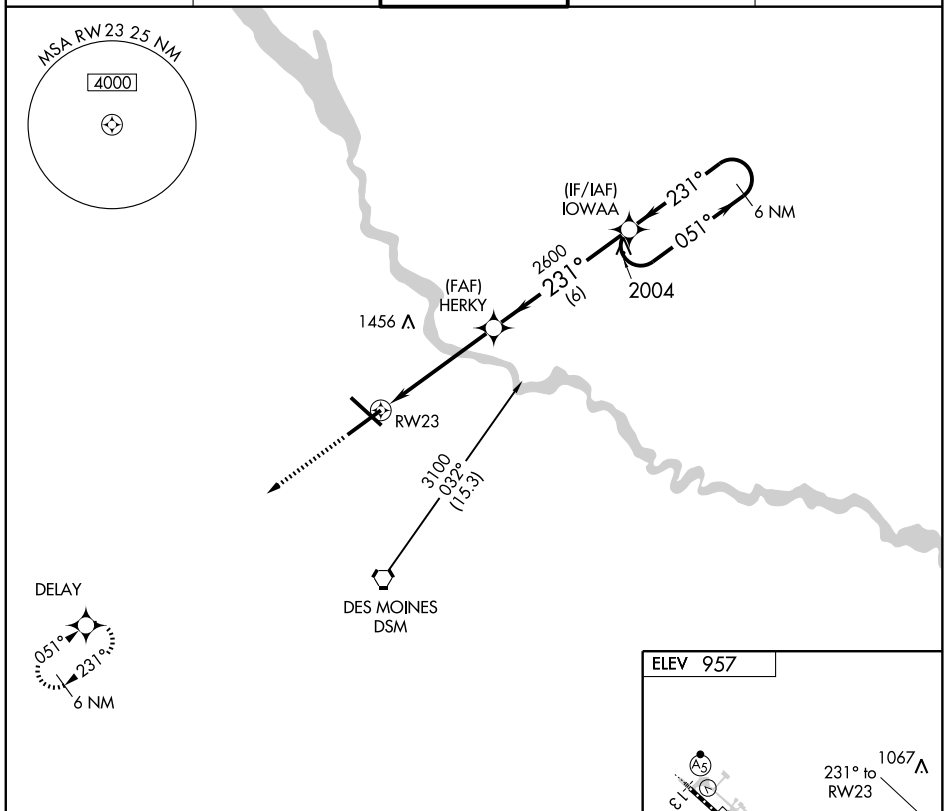

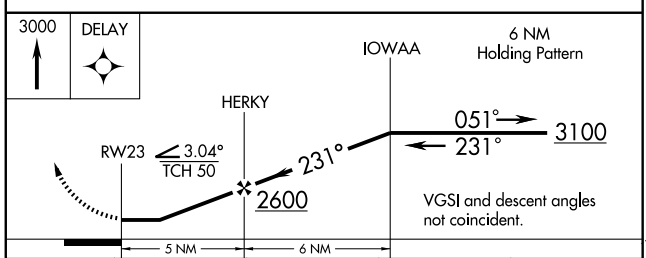

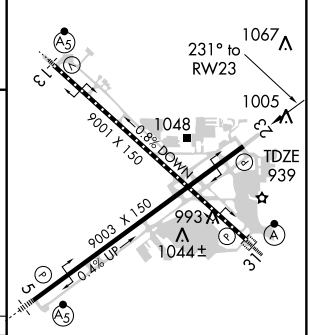

CATEGORY	A	B	C	D
LNAV MDA	1540-1 601 (600-1)		1540-1¾ 601 (600-1¾)	1540-2 601 (600-2)
CIRCLING	1540-1 583 (600-1)		1540-1¾ 583 (600-1¾)	1540-2 583 (600-2)

REIL Rwy 23
TDZ/CL Rwy 31
HIRL Rwys 13-31 and 5-23

NC-3. 03 JUN 2010 to 01 JUL 2010

WAAS CH 78002 W31A	APP CRS 309°	Rwy ldg 9001 TDZE 958 Apt Elev 958

RNAV (GPS) RWY 31
DES MOINES INTL (DSM)

For uncompensated Baro-VNAV systems, LNAV/VNAV NA below -16°C (4°F) or above 46°C (114°F). DME/DME RNP-0.3 NA.
VDP and Baro-VNAV NA when using Ankeny Rgnl altimeter setting.
When local altimeter setting not received, use Ankeny Rgnl altimeter setting and increase all DA/MDA 40 feet.
For inoperative ALSF, increase LNAV Cat D visibility to RVR 6000.
For inoperative ALSF, when using Ankeny Rgnl altimeter setting increase LPV all Cats visibility to RVR 5000 and LNAV Cat D visibility to RVR 6000.

ALSF-2

MISSED APPROACH: Climb to 3500 direct WATTY and hold.

ATIS	DES MOINES APP CON	DES MOINES TOWER	GND CON	CLNC DEL
119.55 251.05	135.2 360.7	118.3 257.8	121.9 348.6	134.15 317.55

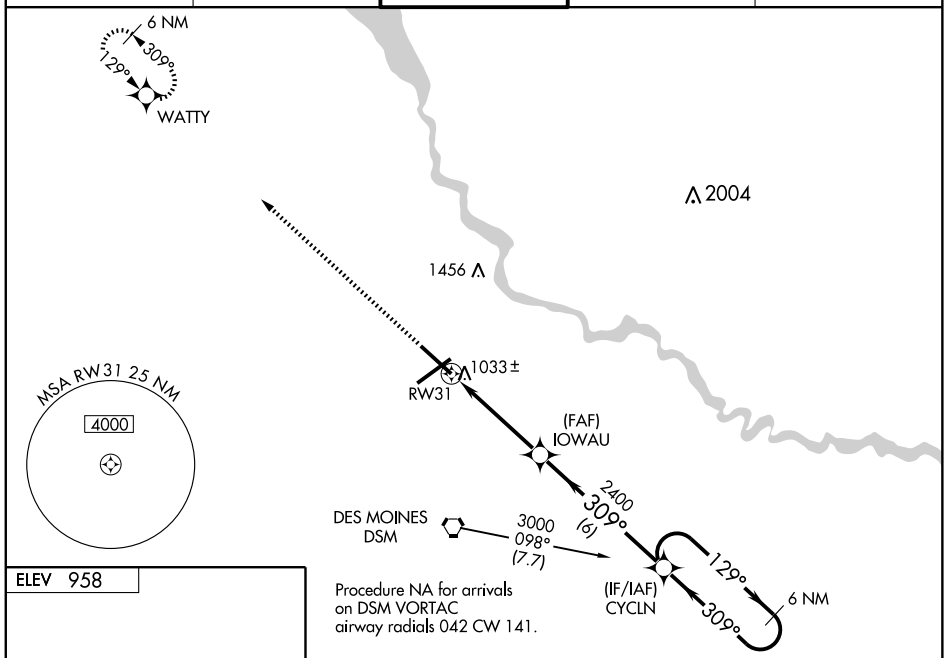

ELEV 958

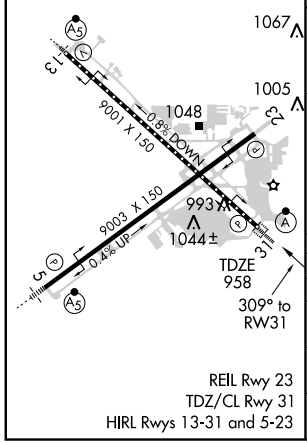

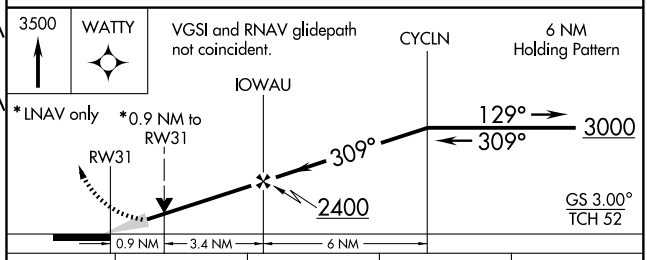

CATEGORY	A	B	C	D
LPV DA	1208/24 250 (300-½)			
LNAV/VNAV DA	1299/40 341 (400-¾)			
LNAV MDA	1300/24 342 (400-½)			1300/50 342 (400-1)
CIRCLING	1380-1 422 (500-1)	1420-1 462 (500-1)	1420-1½ 462 (500-1½)	1520-2 562 (600-2)

NC-3. 03 JUN 2010 to 01 JUL 2010

VOR/DME TNU	APP CRS	Rwy ldg	9003
112.5	236°	TDZE	939
Chan 72		Apt Elev	957

VOR/DME RWY 23
DES MOINES INTL (DSM)

When VGSI inoperative, procedure NA at night.

MISSED APPROACH: Climb to 2000, then climbing left turn to 3000 via heading 200° and DSM VORTAC R-254 to MIDLE Int/DSM 12 DME and hold.

ATIS	DES MOINES APP CON	DES MOINES TOWER	GND CON	CLNC DEL
119.55 251.05	135.2 360.7	118.3 257.8	121.9 348.6	134.15 317.55

NoPT for arrivals on TNU VOR/DME airway radials 031 clockwise to 081.

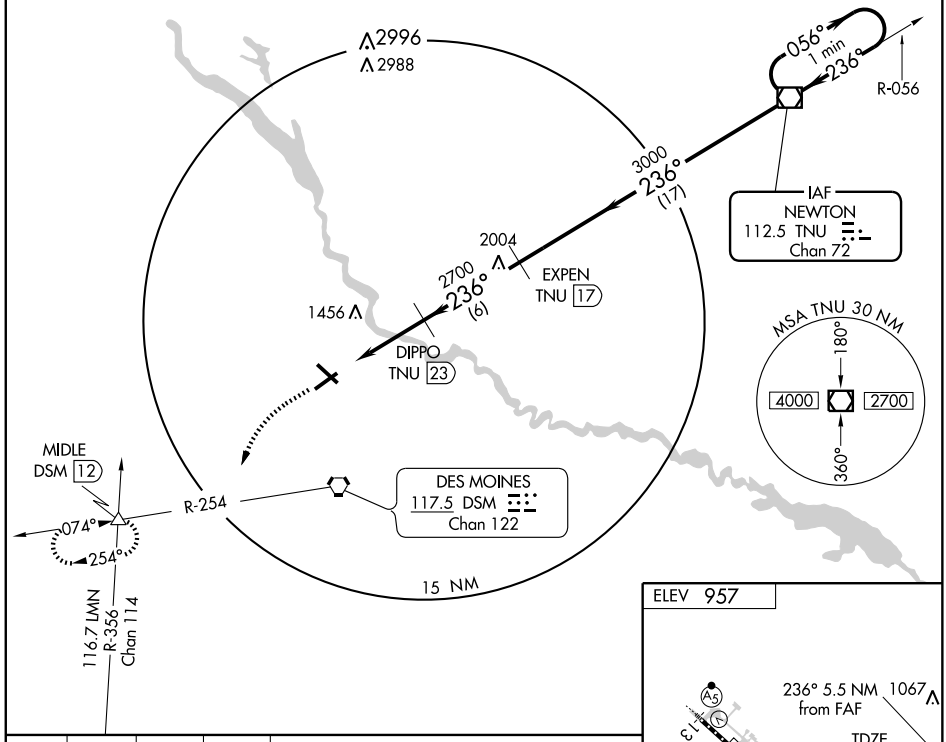

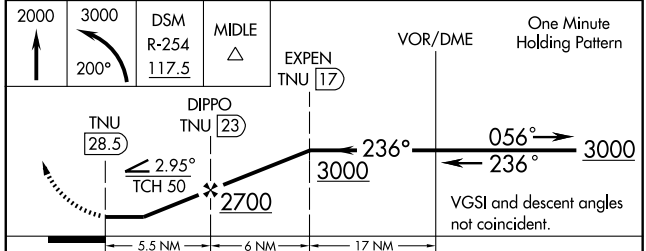

CATEGORY	A	B	C	D
S-23	1720-1 781 (800-1)	1720-1¼ 781 (800-1¼)	1720-2¼ 781 (800-2¼)	1720-2½ 781 (800-2½)
CIRCLING	1720-1 763 (800-1)	1720-1¼ 763 (800-1¼)	1720-2¼ 763 (800-2¼)	1720-2½ 763 (800-2½)

ELEV 957

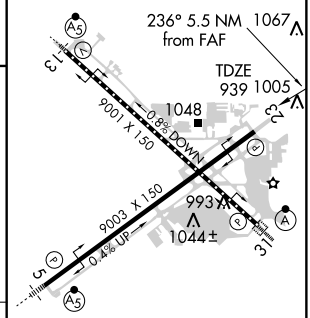

REIL Rwy 23
TDZ/CL Rwy 31
HIRL Rwys 13-31 and 5-23

AIRPORT DIAGRAM

AL-923 (FAA)

DUBUQUE RGNL (DBQ)
DUBUQUE, IOWA

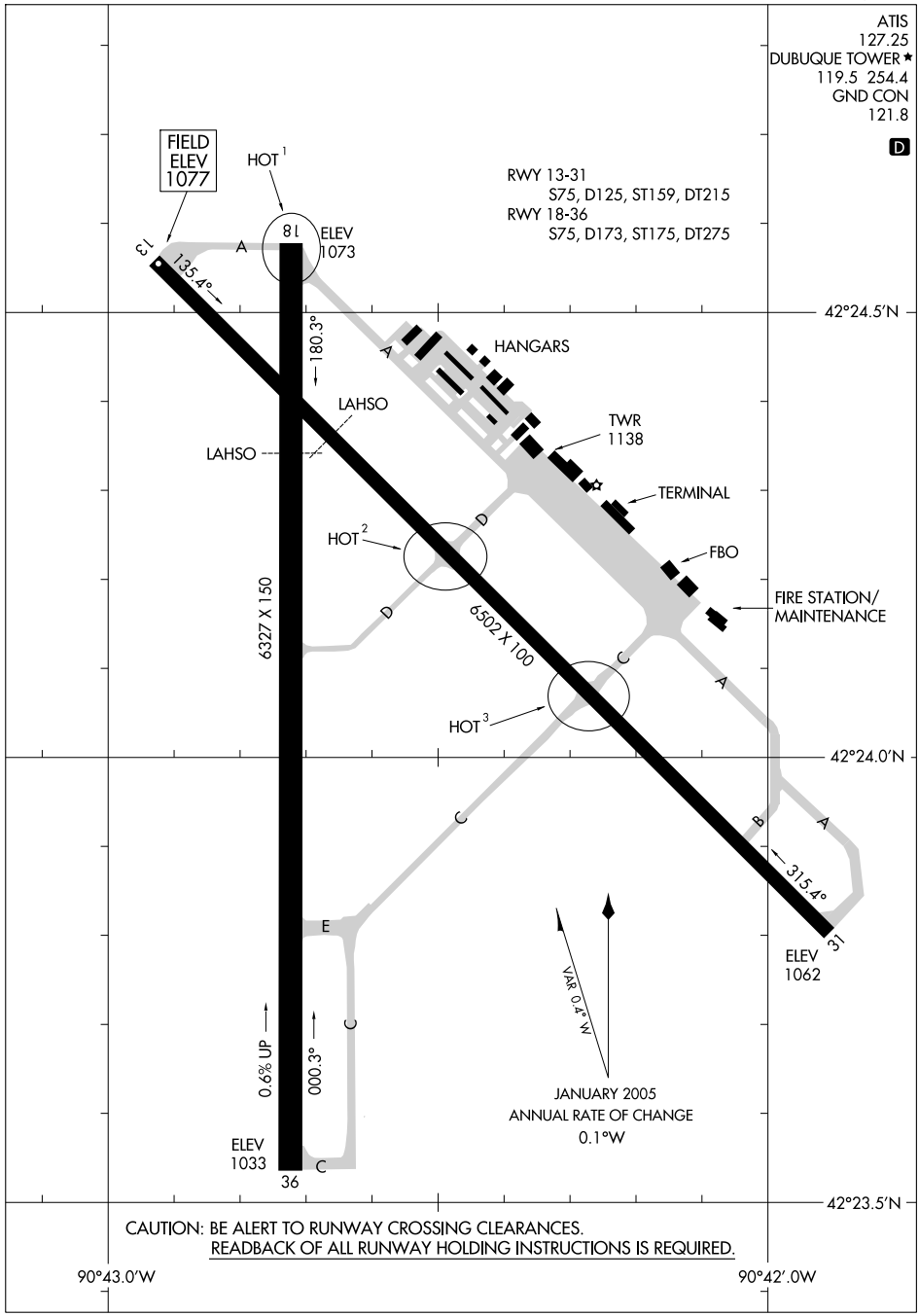

LOC/DME I-FUQ 110.9 Chan 46	APP CRS 357°	Rwy ldg 6327 TDZE 1047 Apt Elev 1076

ILS or LOC RWY 36
DUBUQUE RGNL (DBQ)

T * RVR 1800 authorized with the use of FP or AP or HUD to DA.

MALSR A5

MISSED APPROACH: Climb to 2000 then climbing left turn to 3300 via heading 310° and DBQ R-322 to CASSY Int/ DBQ 25 DME and hold.

ATIS	CHICAGO CENTER	DUBUQUE TOWER *	GND CON	UNICOM
127.25	133.95 281.4	119.5 (CTAF) L 254.4	121.8	122.95

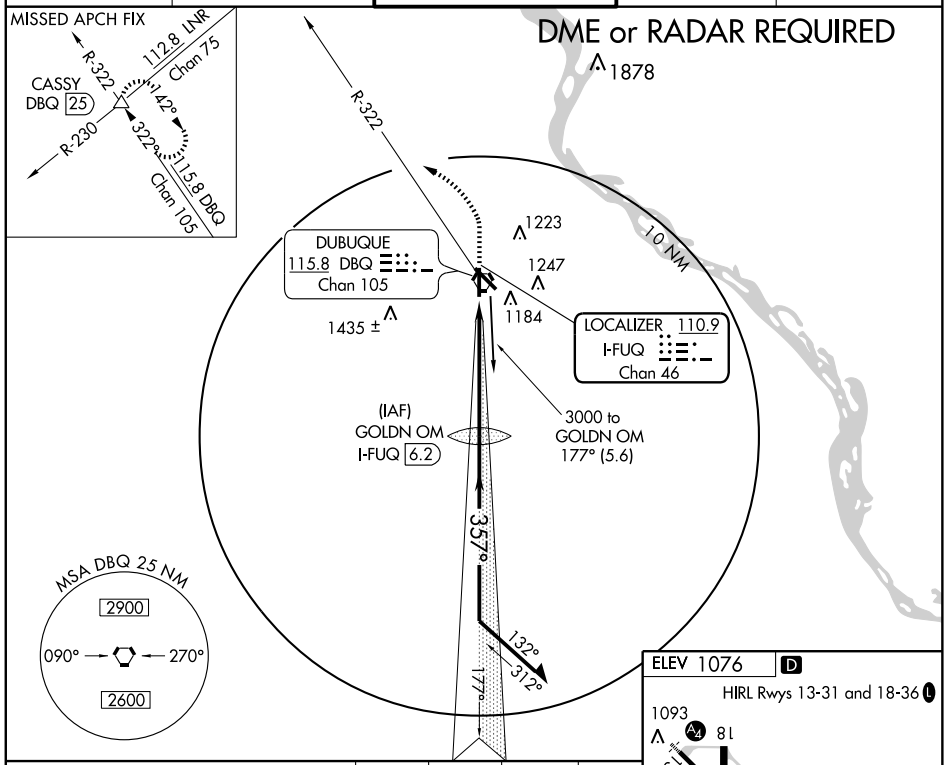

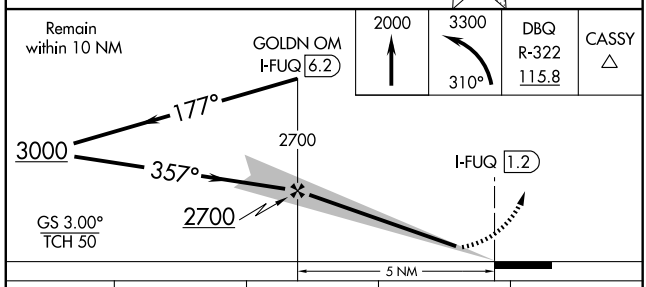

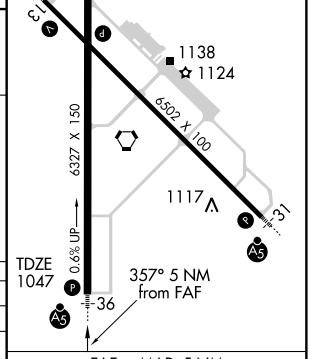

CATEGORY	A	B	C	D
S-ILS 36	*1247/24 200 (200-½)			
S-LOC 36	1460/24 413 (400-½)		1460/40 413 (400-¾)	
CIRCLING	1580-1 504 (600-1)		1580-1½ 504 (600-1½)	1640-2 564 (600-2)

FAF to MAP 5 NM

Knots	60	90	120	150	180
Min:Sec	5:00	3:20	2:30	2:00	1:40

NC-3. 03 JUN 2010 to 01 JUL 2010

LOC I-DBQ	APP CRS	Rwy ldg	6502
108.7	132°	TDZE	1076
		Apt Elev	1076

LOC/DME BC RWY 13

DUBUQUE RGNL (DBQ)

T NA — DME from DBQ VORTAC. Simultaneous reception of I-DBQ and DBQ DME required. Inoperative table does not apply to S-13 Cat. C.

MALS

MISSED APPROACH: Climb to 2500, then climbing left turn to 3300 via DBQ R-112 to SAVAN Int/13 DME and hold.

ATIS	CHICAGO CENTER	DUBUQUE TOWER ★	GND CON	UNICOM
127.25	133.95 281.4	119.5 (CTAF) L 254.4	121.8	122.95

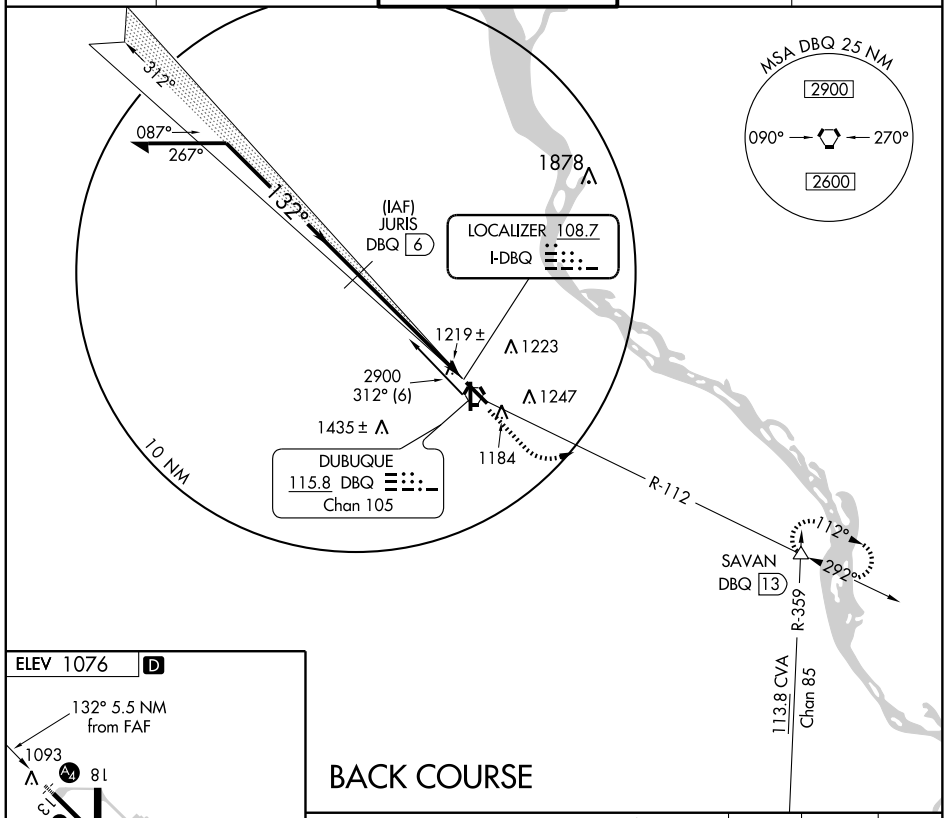

NC-3, 03 JUN 2010 to 01 JUL 2010

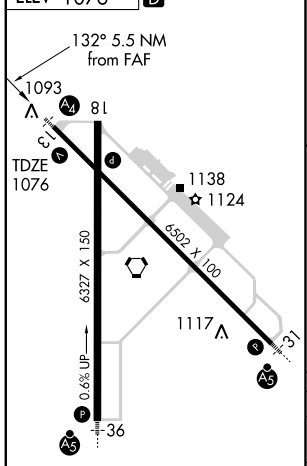

BACK COURSE

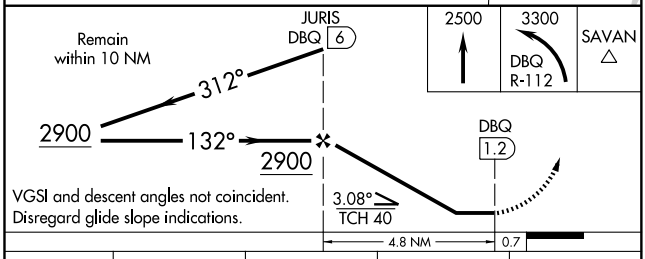

CATEGORY	A	B	C	D
S-13	1480-¾ 404 (500-¾)		1480-1¼ 404 (500-1¼)	
CIRCLING	1580-1 504 (600-1)		1580-1½ 504 (600-1½)	1640-2 564 (600-2)

LOC I-DBQ 108.7	APP CRS 312°	Rwy ldg 6302 TDZE 1062 Apt Elev 1076

LOC RWY 31
DUBUQUE RGNL (DBQ)

NA

MALSR

MISSED APPROACH: Climb to 3300 via DBQ R-322 to CASSY Int/DBQ 25 DME and hold.

ATIS	CHICAGO CENTER	DUBUQUE TOWER ★	GND CON	UNICOM
127.25	133.95 281.4	119.5 (CTAF) L 254.4	121.8	122.95

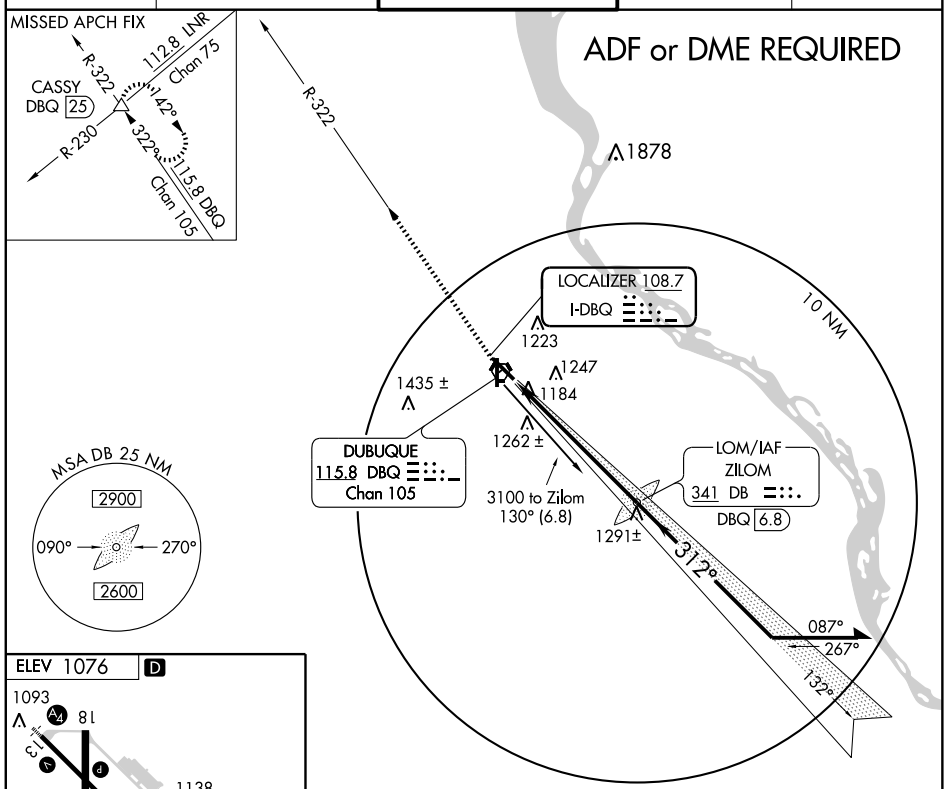

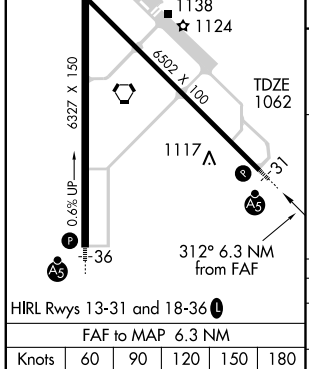

HIRL Rwys 13-31 and 18-36 L

FAF to MAP 6.3 NM				
Knots	60	90	120	150	180
Min:Sec	6:18	4:12	3:09	2:31	2:06

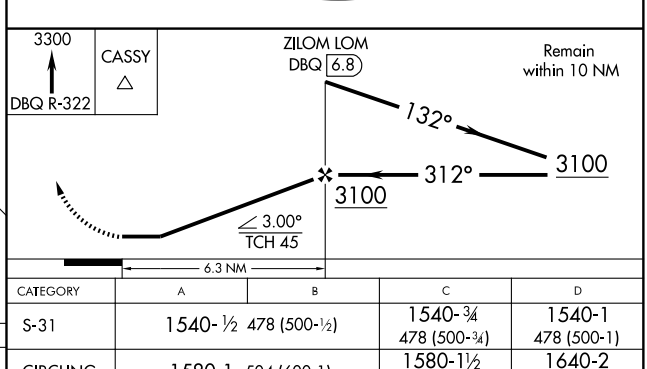

CATEGORY	A	B	C	D
S-31	1540-½ 478 (500-½)		1540-¾ 478 (500-¾)	1540-1 478 (500-1)
CIRCLING	1580-1 504 (600-1)		1580-1½ 504 (600-1½)	1640-2 564 (600-2)

NC-3, 03 JUN 2010 to 01 JUL 2010

WAAS Chan 93700 W13A	APP CRS 132°	Rwy ldg 6502 TDZE 1077 Apt Elev 1077

RNAV (GPS) RWY 13
DUBUQUE RGNL (DBQ)

▼ Inoperative table does not apply to LPV and LNAV/VNAV.
Baro-VNAV NA when using Monticello altimeter setting.
▲ For uncompensated Baro-VNAV systems, LNAV/VNAV NA below -17°C (2°F) or above 46°C (116°F).
DME/DME RNP-0.3 NA. VDP NA when using Monticello altimeter setting.
If local altimeter setting not received, use Monticello altimeter setting and increase all DAs/MDAs 100 feet.

MALS

MISSED APPROACH: Climb to 3100 direct JIPDA and hold.

ATIS	CHICAGO CENTER	DUBUQUE TOWER ★	GND CON	UNICOM
127.25	133.95 281.4	119.5 (CTAF) L 254.4	121.8	122.95

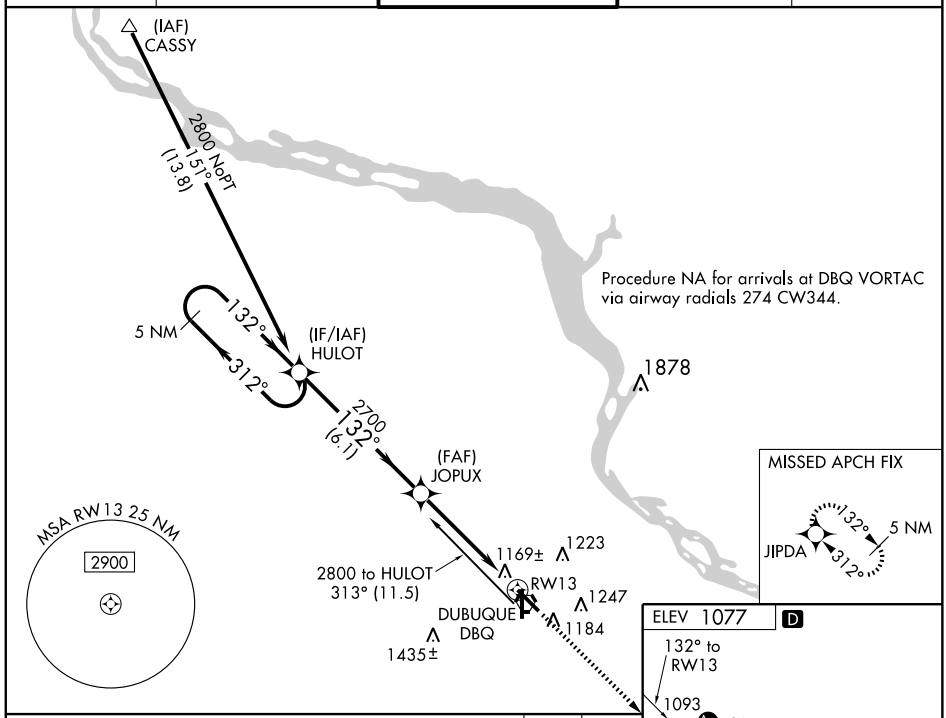

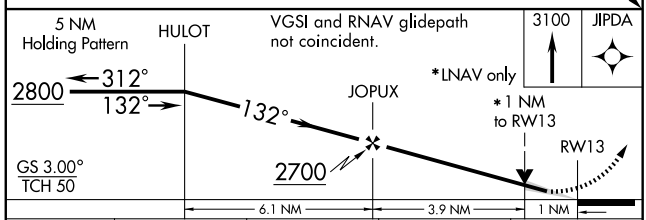

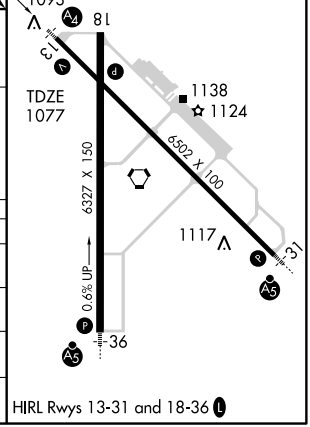

HIRL Rwys 13-31 and 18-36 L

CATEGORY	A	B	C	D
LPV DA	1393-1 316 (400-1)			
LNAV/VNAV DA	1574-1¾ 497 (500-1¾)			
LNAV MDA	1420-¾ 343 (400-¾)			1420-1¼ 343 (400-1¼)
CIRCLING	1580-1¾ 503 (600-1¾)			1640-2 563 (600-2)

NC-3, 03 JUN 2010 to 01 JUL 2010

WAAS Chan 69400 W31A	APP CRS 312°	Rwy ldg 6302 TDZE 1062 Apt Elev 1077

RNAV (GPS) RWY 31
DUBUQUE RGNL (DBQ)

For inoperative MALSR, increase LPV all Cats visibility to 1½ and LNAV Cats A, B visibility to 1.
Baro-VNAV NA when using Monticello altimeter setting.
For uncompensated Baro-VNAV systems, LNAV/VNAV NA below -17°C (2°F) or above 46°C (116°F).
DME/DME RNP-0.3 NA. VDP NA when using Monticello altimeter setting.
If local altimeter setting not received, use Monticello altimeter setting and increase all DAs/MDAs 100 feet.

MALSR

MISSED APPROACH: Climb to 2800 direct HULOT and hold.

ATIS	CHICAGO CENTER	DUBUQUE TOWER ★	GND CON	UNICOM
127.25	133.95 281.4	119.5 (CTAF) L 254.4	121.8	122.95

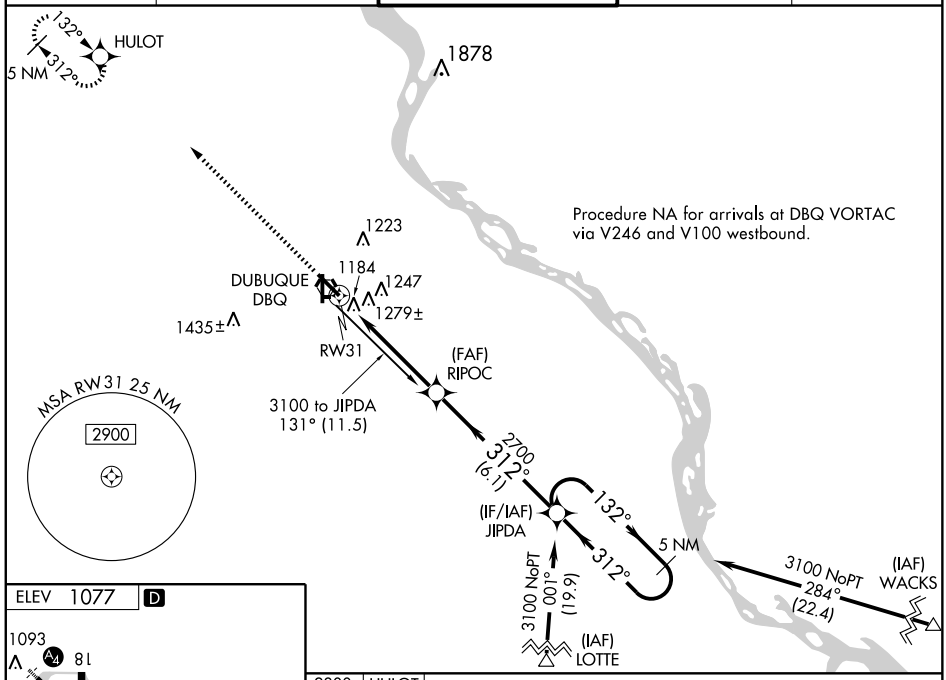

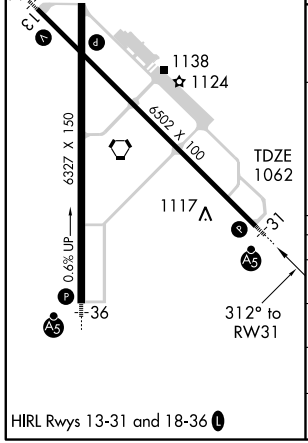

HIRL Rwys 13-31 and 18-36 L

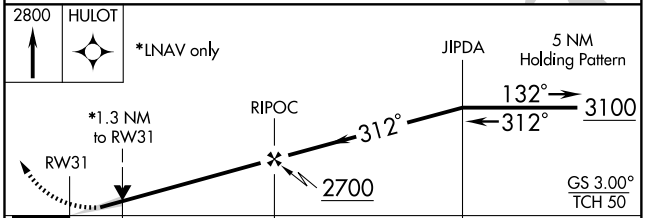

CATEGORY	A	B	C	D
LPV DA	1481-1 419 (500-1)			
LNAV/VNAV DA	1603-1½ 541 (600-1½)			
LNAV MDA	1540-¾ 478 (500-¾)			1540-1 478 (500-1)
CIRCLING	1620-2 543 (600-2)			1640-2 563 (600-2)

WAAS CH 62807 W36A	APP CRS 357°	Rwy ldg 6327 TDZE 1048 Apt Elev 1077

RNAV (GPS) RWY 36
DUBUQUE RGNL (DBQ)

For uncompensated Baro-VNAV systems, LNAV/VNAV NA below -17°C (2°F) or above 46°C (114°F). DME/DME RNP -0.3 NA. Baro-VNAV and VDP NA when using Monticello altimeter setting. When local altimeter setting not received, use Monticello altimeter setting and increase all DA 88 feet and all MDA 100 feet, increase LNAV/VNAV all Cats, LNAV Cats C and D and circling Cat C visibility ¼ mile.
For inoperative MALSR when using Monticello altimeter setting, increase LPV all Cats visibility to RVR 5000.

MALSR A5

MISSED APPROACH: Climb to 3000 direct WABKU and via 314° track to CASSY and hold.

ATIS	CHICAGO CENTER	DUBUQUE TOWER *	GND CON	UNICOM
127.25	133.95 281.4	119.5 (CTAF) L 254.4	121.8	122.95

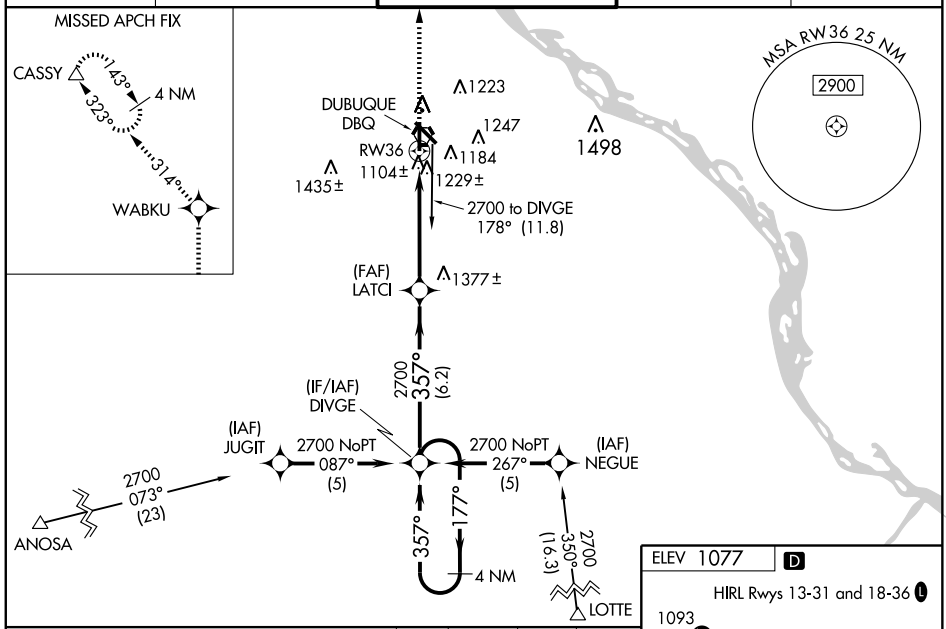

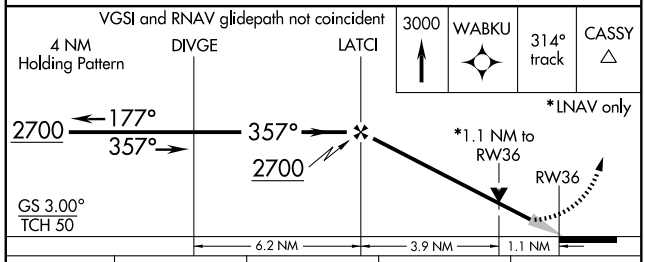

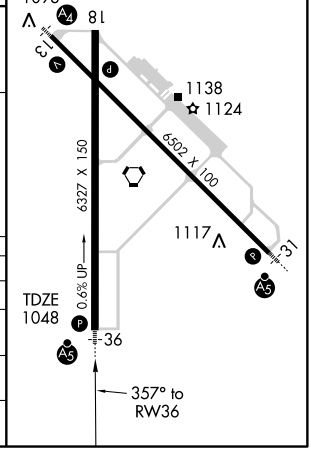

CATEGORY	A	B	C	D
LPV DA	1248/24 200 (200-½)			
LNAV/VNAV DA	1525/60 477 (500-1¼)			
LNAV MDA	1480/24 432 (500-½)		1480/40 432 (500-¾)	1480/50 432 (500-1)
CIRCLING	1580-1 503 (600-1)		1580-1½ 503 (600-1½)	1640-2 563 (600-2)

NC-3. 03 JUN 2010 to 01 JUL 2010

VORTAC DBQ	APP CRS	Rwy ldg	6502
115.8	138°	TDZE	1077
Chan 105		Apt Elev	1077

VOR RWY 13
DUBUQUE RGNL (DBQ)

Inoperative table does not apply to Cat C.
If local altimeter setting not received, use Monticello altimeter setting and increase all MDAs 100 feet.
VDP NA when using Monticello altimeter setting.

MALS

MISSED APPROACH: Climb to 2500 then climbing left turn to 3300 via DBQ VORTAC R-112 to SAVAN Int/13 DME and hold.

ATIS	CHICAGO CENTER	DUBUQUE TOWER ★	GND CON	UNICOM
127.25	133.95 281.4	119.5 (CTAF) L 254.4	121.8	122.95

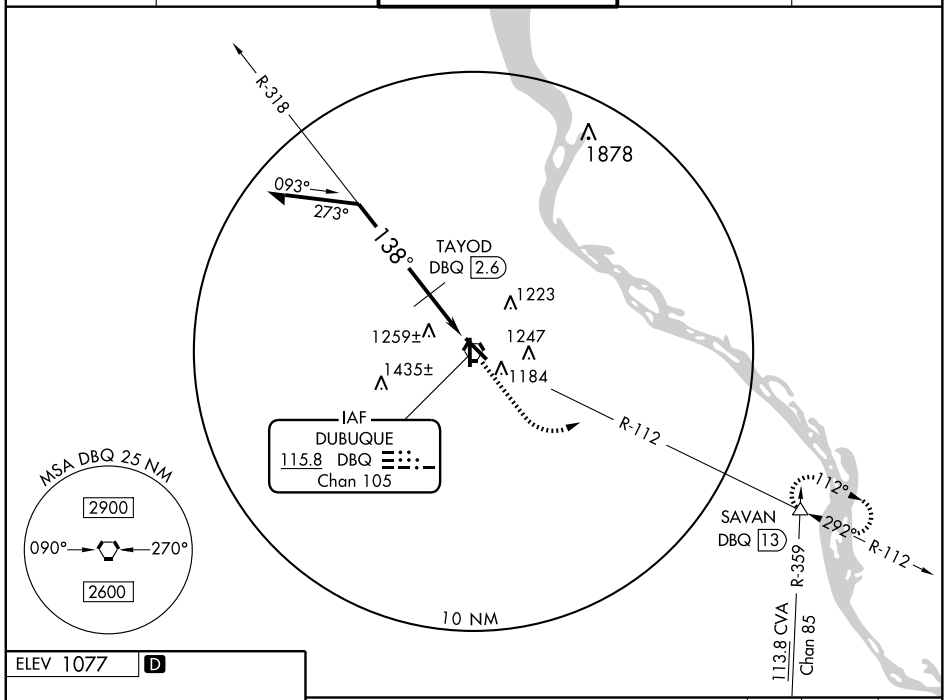

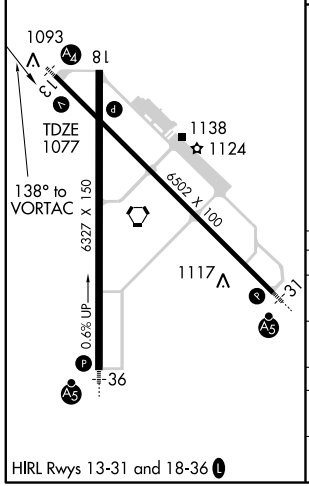

HIRL Rwys 13-31 and 18-36 L

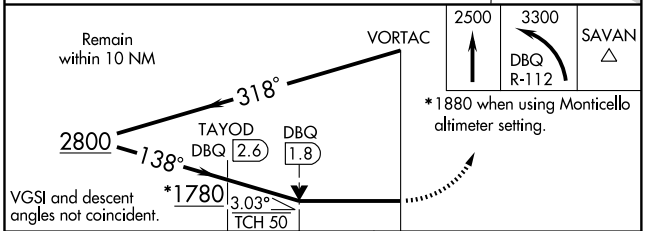

*1880 when using Monticello altimeter setting.

VGSI and descent angles not coincident.

CATEGORY	A	B	C	D
S-13	1780-¾ 703 (800-¾)		1780-2 703 (800-2)	1780-2¼ 703 (800-2¼)
CIRCLING	1780-1 703 (800-1)		1780-2 703 (800-2)	1780-2¼ 703 (800-2¼)
TAYOD FIX MINIMUMS				
S-13	1520-¾ 443 (500-¾)		1520-1¼ 443 (500-1¼)	1520-1½ 443 (500-1½)
CIRCLING	1580-1 503 (600-1)		1580-1½ 503 (600-1½)	1640-2 563 (600-2)

NC-3. 03 JUN 2010 to 01 JUL 2010

VORTAC DBQ 115.8 Chan 105	APP CRS 304°	Rwy ldg 6302 TDZE 1062 Apt Elev 1077

VOR RWY 31
DUBUQUE RGNL (DBQ)

Visibility reduction by helicopters NA.
When local altimeter setting not received use Monticello altimeter setting increase all MDAs 100 feet and increase visibility S-31 Cat C and D ½ mile, circling Cat B ¼ mile and Cat C and D ½ mile, ZUKOB fix minimums S-31 Cat C and D ¼ mile, and circling Cat C ¼ mile.
VDP NA when using Monticello altimeter setting.
For inoperative MALSR, increase S-31 Cat A and B visibility to 1 mile, increase ZUKOB fix minimums Cat A and B visibility to 1 mile.
For inoperative MALSR when using Monticello altimeter setting increase Cat A visibility for S-31 and ZUKOB fix minimums to 1 mile.

MALSR A5

MISSED APPROACH: Climbing right turn to 3000 via DBQ R-322 to CASSY Int/DBQ 25 DME and hold.

ATIS	CHICAGO CENTER	DUBUQUE TOWER ★	GND CON	UNICOM
127.25	133.95 281.4	119.5 (CTAF) L 254.4	121.8	122.95

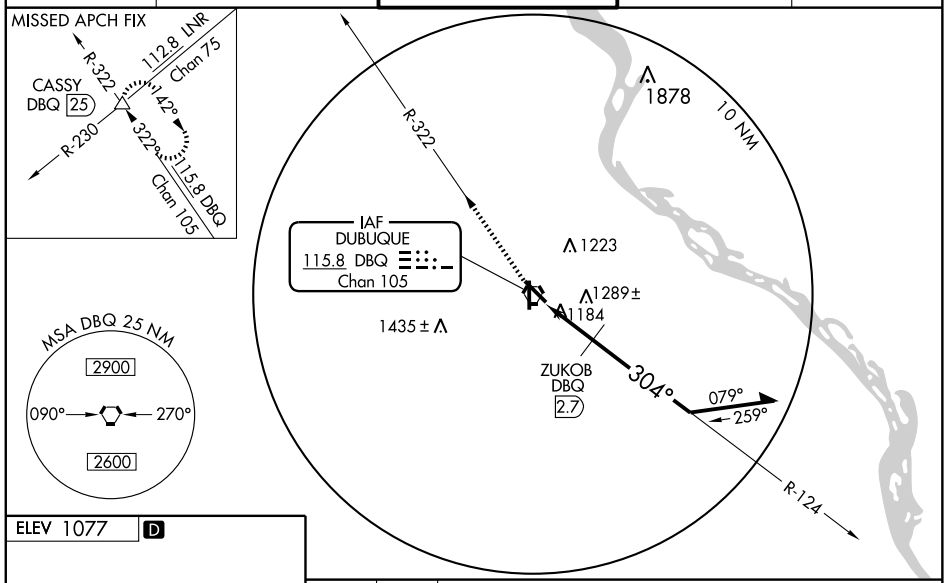

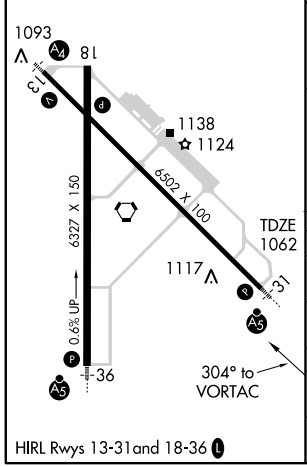

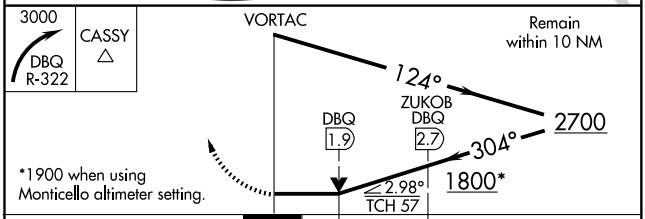

CATEGORY	A	B	C	D
S-31	1800-¾ 738 (800-¾)		1800-1½ 738 (800-1½)	1800-1¾ 738 (800-1¾)
CIRCLING	1800-1 723 (800-1)		1800-2 723 (800-2)	1800-2¼ 723 (800-2¼)
ZUKOB FIX MINIMUMS				
S-31	1540-¾ 478 (500-¾)			1540-1 478 (500-1)
CIRCLING	1580-1 503 (600-1)	1600-1 523 (600-1)	1600-1½ 523 (600-1½)	1640-2 563 (600-2)

NC-3, 03 JUN 2010 to 01 JUL 2010

VORTAC DBQ 115.8 Chan 105	APP CRS 003°	Rwy ldg 6327 TDZE 1048 Apt Elev 1077

VOR RWY 36
DUBUQUE RGNL (DBQ)

When local altimeter setting not received use Monticello altimeter setting and increase all MDAs 100 feet, increase visibility S-36 Cat C and D 1¼ mile, circling Cat C and D ¼ mile, GAPGE fix minimums S-36 Cat C to RVR 5000 and Cat D to RVR 6000, and circling Cat C ¼ mile.
VDP NA when using Monticello altimeter setting.

MALSR

MISSED APPROACH: Climbing left turn to 3000 via DBQ R-322 to CASSY Int/DBQ 25 DME and hold.

ATIS	CHICAGO CENTER	DUBUQUE TOWER ★	GND CON	UNICOM
127.25	133.95 281.4	119.5 (CTAF) L 254.4	121.8	122.95

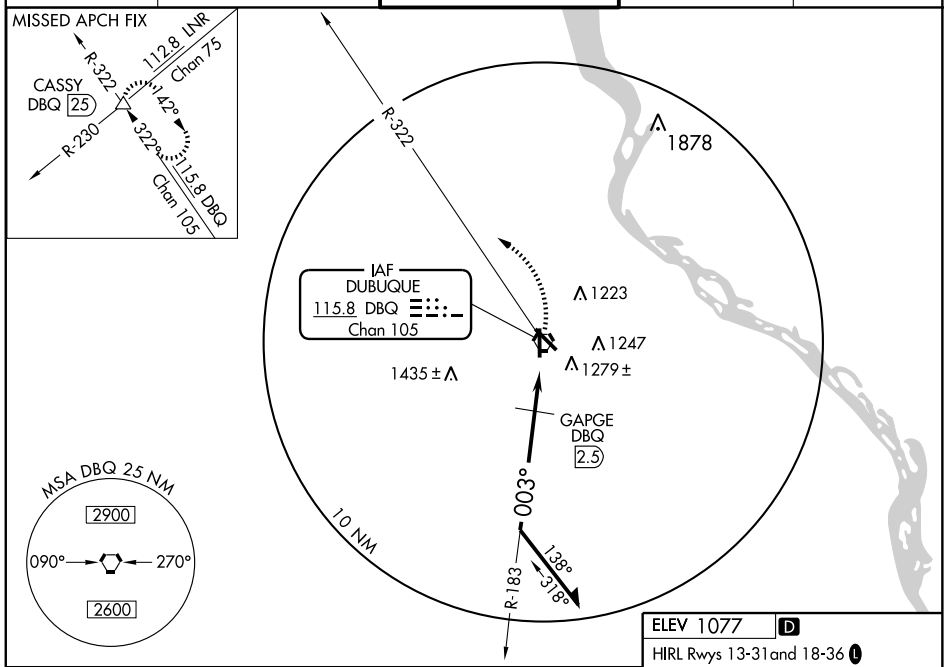

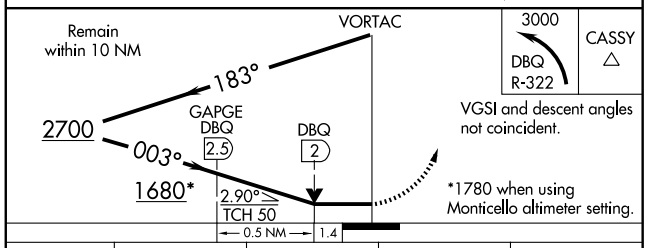

CATEGORY	A	B	C	D
S-36	1680/24 632 (700-½)		1680/60 632 (700-1¼)	1680-1½ 632 (700-1½)
CIRCLING	1680-1 603 (700-1)		1680-1¾ 603 (700-1¾)	1680-2 603 (700-2)
GAPGE FIX MINIMUMS				
S-36	1540/24 492 (500-½)		1540/40 492 (500-¾)	1540/50 492 (500-1)
CIRCLING	1580-1 503 (600-1)	1600-1 523 (600-1)	1600-1½ 523 (600-1½)	1640-2 563 (600-2)

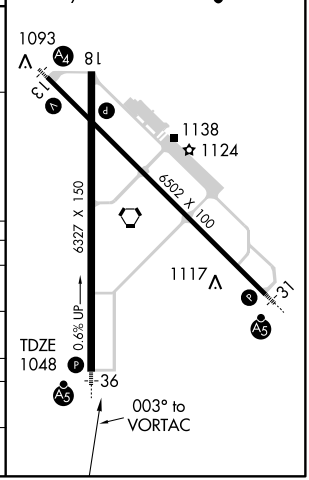

NC-3, 03 JUN 2010 to 01 JUL 2010

NDB RWY 13
EAGLE GROVE MUNI (EAG)

NDB EAG 302	APP CRS 120°	Rwy ldg 3371 TDZE 1133 Apt Elev 1133

T NA

Use Clarion altimeter setting; when not received use Fort Dodge altimeter setting.

MISSED APPROACH: Climb to 2800 then left turn direct EAG NDB and hold.

CLARION AWOS-3	MINNEAPOLIS CENTER	UNICOM
126.575	134.0 288.3	122.8 (CTAF) L

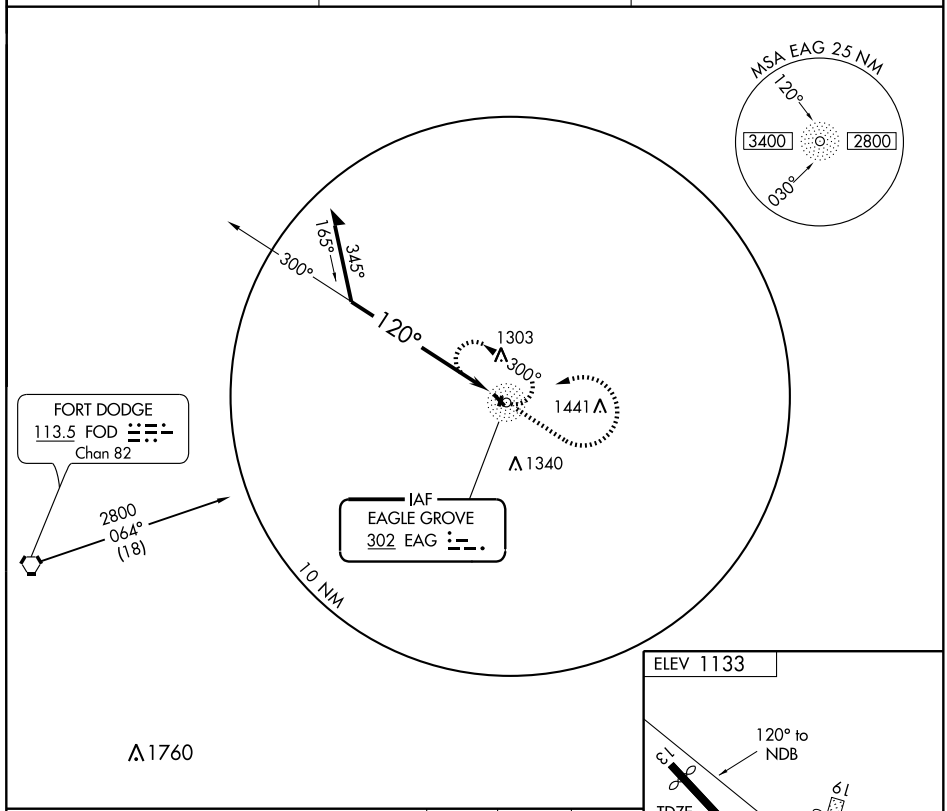

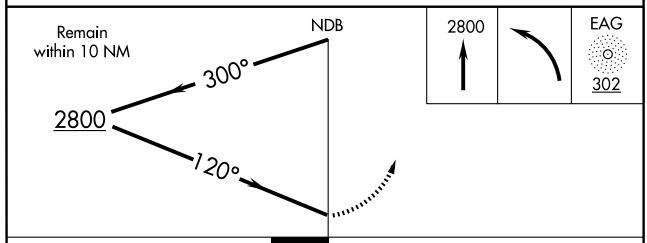

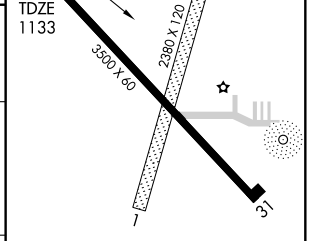

CATEGORY	A	B	C	D
S-13	1700-1 567 (600-1)		NA	
CIRCLING	1700-1 567 (600-1)		NA	

MIRL Rwy 13-31 L
REIL Rwy 13 and 31 L

NC-3, 03 JUN 2010 to 01 JUL 2010

APP CRS	Rwy ldg	3371
133°	TDZE	1133
	Apt Elev	1133

RNAV (GPS) RWY 13
EAGLE GROVE MUNI (EAG)

DME/DME RNP-0.3 NA.
NA Visibility reduction by helicopters NA.
Use Clarion altimeter setting; when not received use Fort Dodge altimeter setting.

MISSED APPROACH: Climb to 3000 direct SAYQU and hold.

CLARION AWOS-3	MINNEAPOLIS CENTER	UNICOM
126.575	134.0 288.3	122.8 (CTAF) L

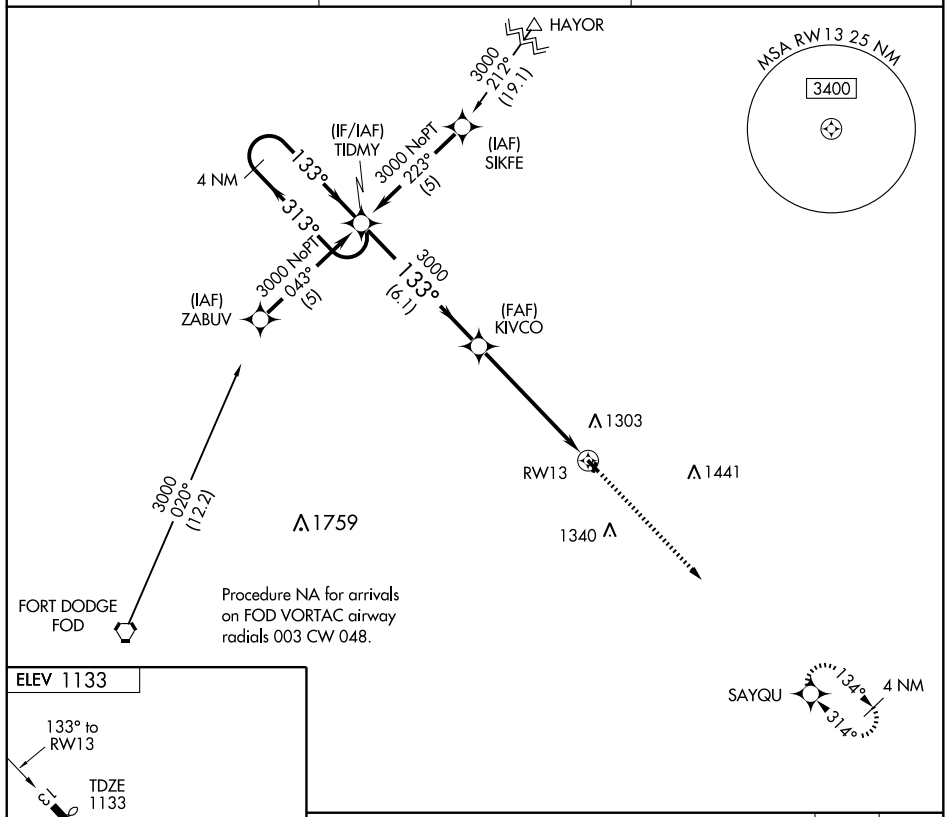

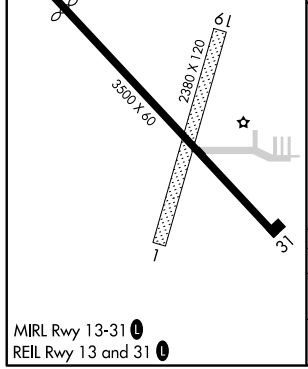

MIRL Rwy 13-31 L
REIL Rwy 13 and 31 L

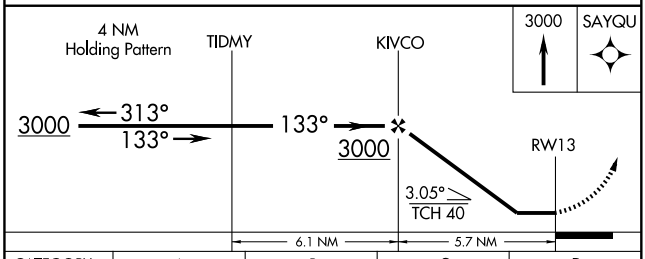

CATEGORY	A	B	C	D
LNAV MDA	1660-1 527 (600-1)		NA	
CIRCLING	1660-1 527 (600-1)		NA	

APP CRS	Rwy ldg	3500
313°	TDZE	1133
	Apt Elev	1133

RNAV (GPS) RWY 31
EAGLE GROVE MUNI (EAG)

DME/DME RNP-0.3 NA. Visibility reduction by helicopters NA. Use Clarion altimeter setting; when not received use Fort Dodge altimeter setting.

MISSED APPROACH: Climb to 3000 direct TIDMY and hold.

CLARION AWOS-3	MINNEAPOLIS CENTER	UNICOM
126.575	134.0 288.3	122.8 (CTAF) L

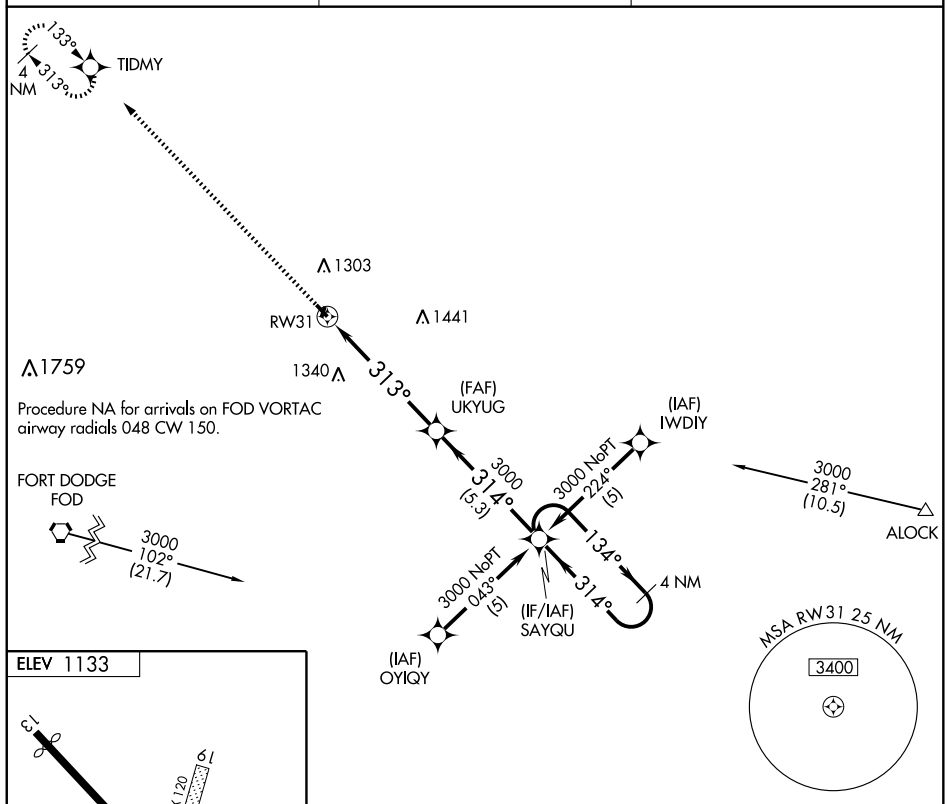

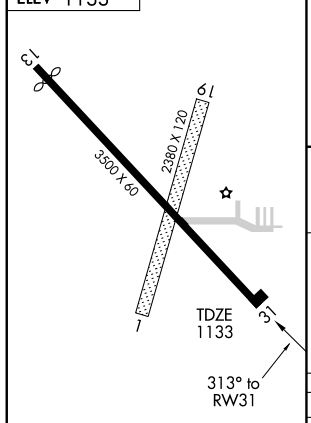

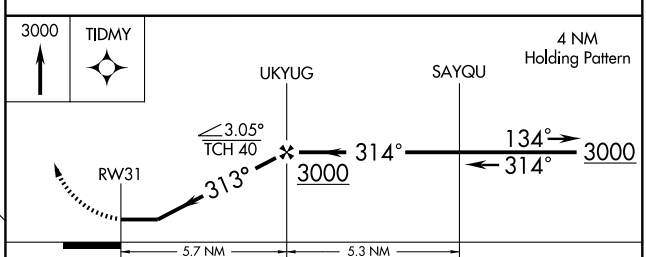

CATEGORY	A	B	C	D
LNAV MDA	1640-1 507 (600-1)		NA	
CIRCLING	1660-1 527 (600-1)		NA	

MIRL Rwy 13-31 L
REIL Rwys 13 and 31 L

VORTAC FOD	APP CRS	Rwy ldg	N/A
113.5	063°	TDZE	N/A
Chan 82		Apt Elev	1133

VOR/DME-A

EAGLE GROVE MUNI (EAG)

NA

Use Clarion altimeter setting; when not received, use Fort Dodge altimeter setting.

MISSED APPROACH: Climb to 2800 then left turn via FOD R-063 to FOD VORTAC and hold.

CLARION AWOS-3	MINNEAPOLIS CENTER	UNICOM
126.575	134.0 288.3	122.8 (CTAF) L

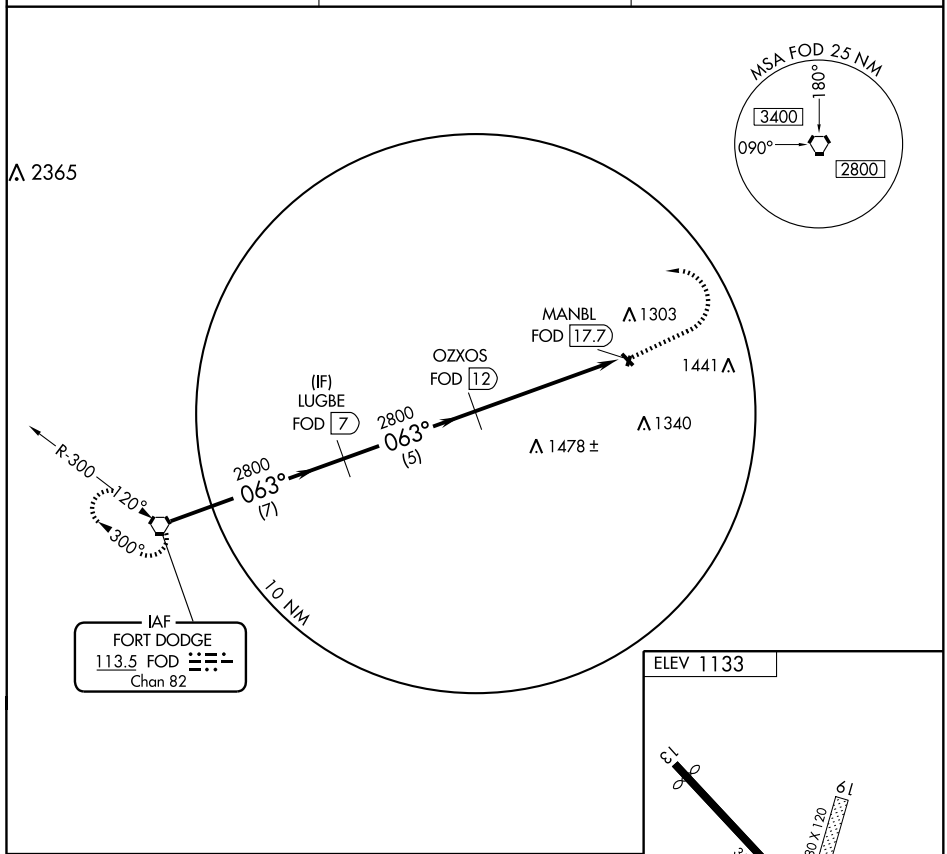

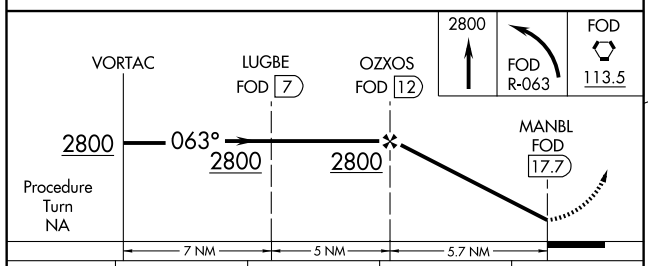

CATEGORY	A	B	C	D
CIRCLING	1660-1 527 (600-1)		NA	

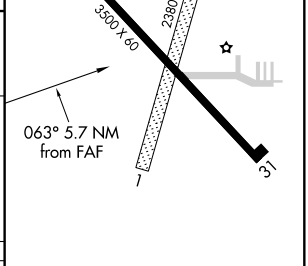

MIRL Rwy 13-31 L
REIL Rwy 13 and 31 L

NC-3, 03 JUN 2010 to 01 JUL 2010

NDB RWY 13
EMMETSBURG MUNI (EGQ)

NDB EGQ	APP CRS	Rwy ldg	3401
410	139°	TDZE	1205
		Apt Elev	1205

NA

Use Algona altimeter setting, when not received, use Estherville altimeter setting.

MISSED APPROACH: Climb to 2500 then climbing right turn to 3100 direct EGQ NDB and hold.

ALGONA AWOS-3	MINNEAPOLIS CENTER	UNICOM
118.475	127.75 257.7	122.8 (CTAF)

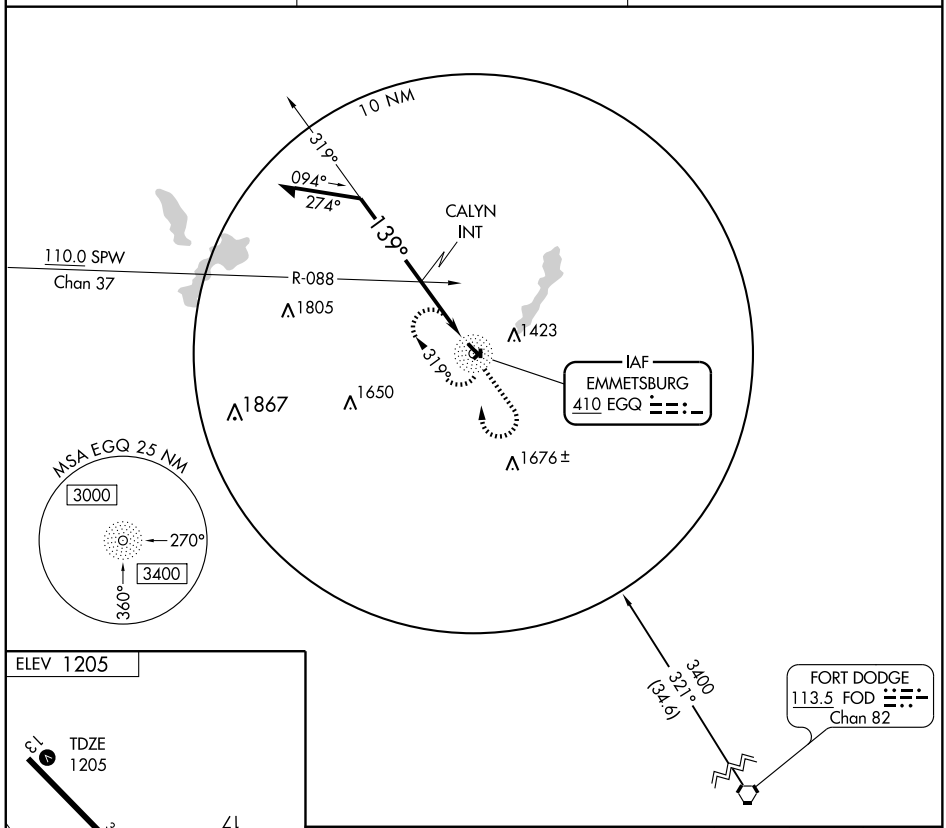

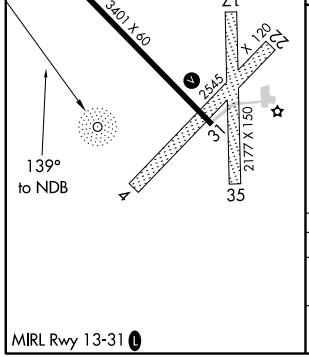

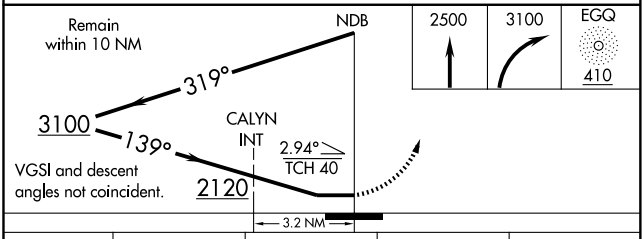

CATEGORY	A	B	C	D
S-13	1860-1	655 (700-1)	NA	
CIRCLING	1860-1	655 (700-1)	NA	

MIRL Rwy 13-31

NC-3, 03 JUN 2010 to 01 JUL 2010

NDB RWY 31
EMMETSBURG MUNI (EGQ)

NDB EGQ	APP CRS	Rwy ldg	3401
410	303°	TDZE	1205
		Apt Elev	1205

T
A NA

Use Algona altimeter setting, when not received, use Estherville altimeter setting.

MISSED APPROACH: Climb to 2500 then climbing left turn to 3000 direct EGQ NDB and hold.

ALGONA AWOS-3	MINNEAPOLIS CENTER	UNICOM
118.475	127.75 257.7	122.8 (CTAF) L

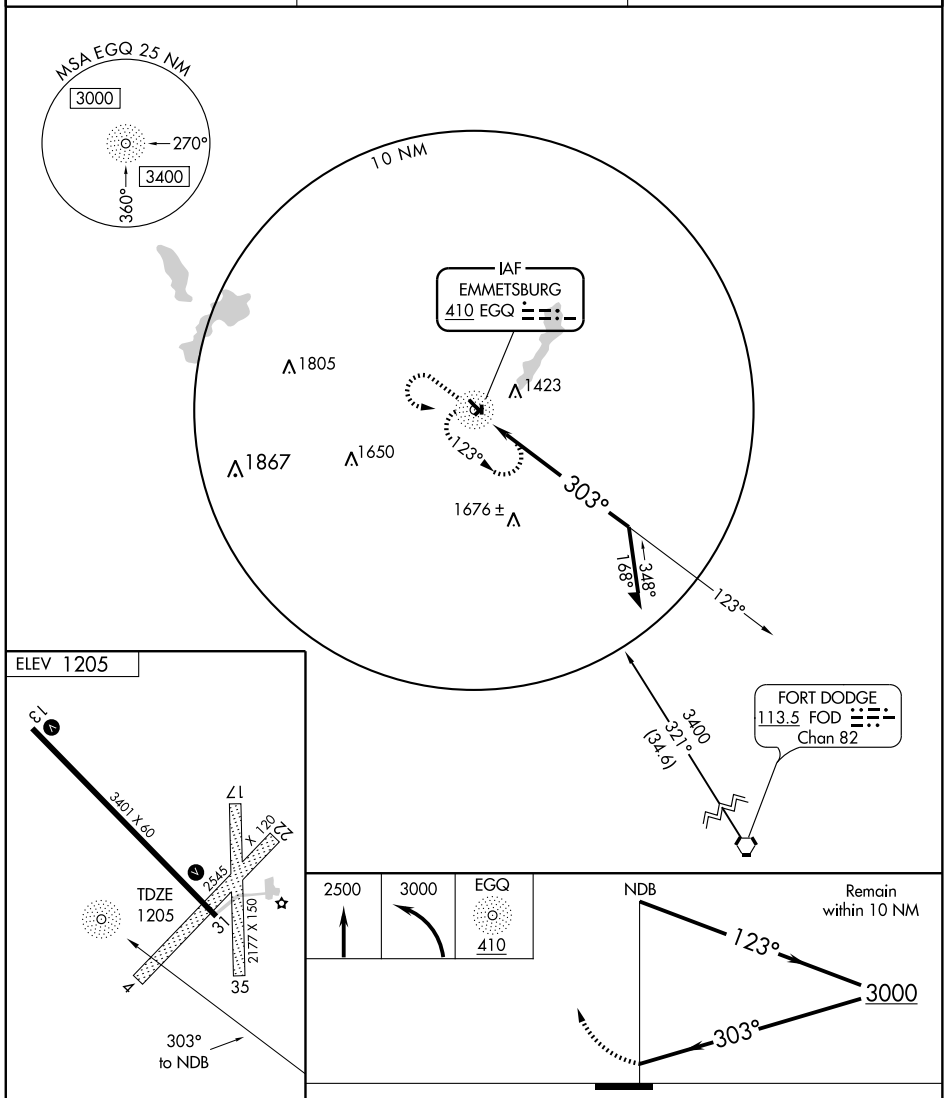

CATEGORY	A	B	C	D
S-13	1860-1 655 (700-1)		NA	
CIRCLING	1860-1 655 (700-1)		NA	

NC-3, 03 JUN 2010 to 01 JUL 2010

APP CRS	Rwy ldg	3401
132°	TDZE	1205
	Apt Elev	1205

RNAV (GPS) RWY 13
EMMETSBURG MUNI (EGQ)

DME/DME RNP-0.3 NA.
Use Algona altimeter setting, when not received, use Estherville altimeter setting.

MISSED APPROACH: Climb to 3800 direct HIVEN and hold.

ALGONA AWOS-3	MINNEAPOLIS CENTER	UNICOM
118.475	127.75 257.7	122.8 (CTAF)

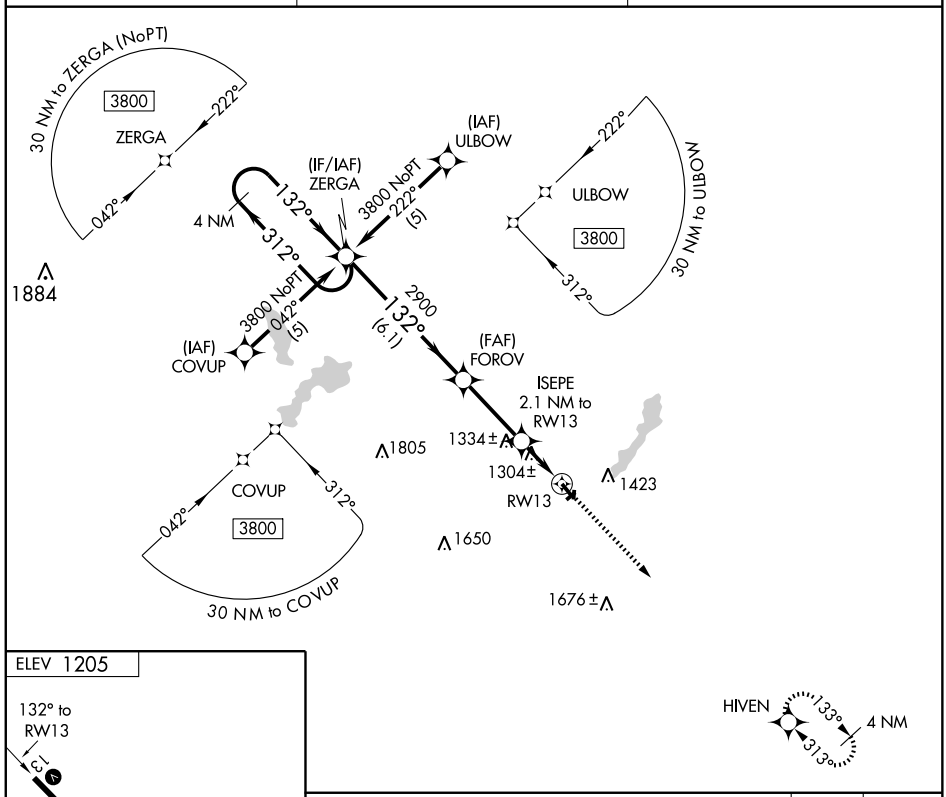

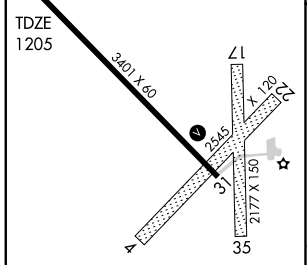

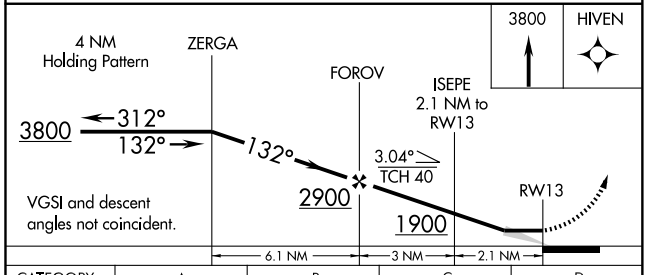

CATEGORY	A	B	C	D
LNAV MDA	1620-1 415 (500-1)		NA	
CIRCLING	1660-1 455 (500-1)	1840-1 635 (700-1)	NA	

MIRL Rwy 13-31

EMMETSBURG, IOWA

AL-6523 (FAA)

10042

APP CRS	Rwy ldg	3401
313°	TDZE	1205
	Apt Elev	1205

RNAV (GPS) RWY 31

EMMETSBURG MUNI (EGQ)

DME/DME RNP-0.3 NA.
Use Algona altimeter setting, when not received, use Estherville altimeter setting.

NA

MISSED APPROACH: Climb to 3800 direct ZERGA and hold.

ALGONA AWOS-3	MINNEAPOLIS CENTER	UNICOM
118.475	127.75 257.7	122.8 (CTAF) L

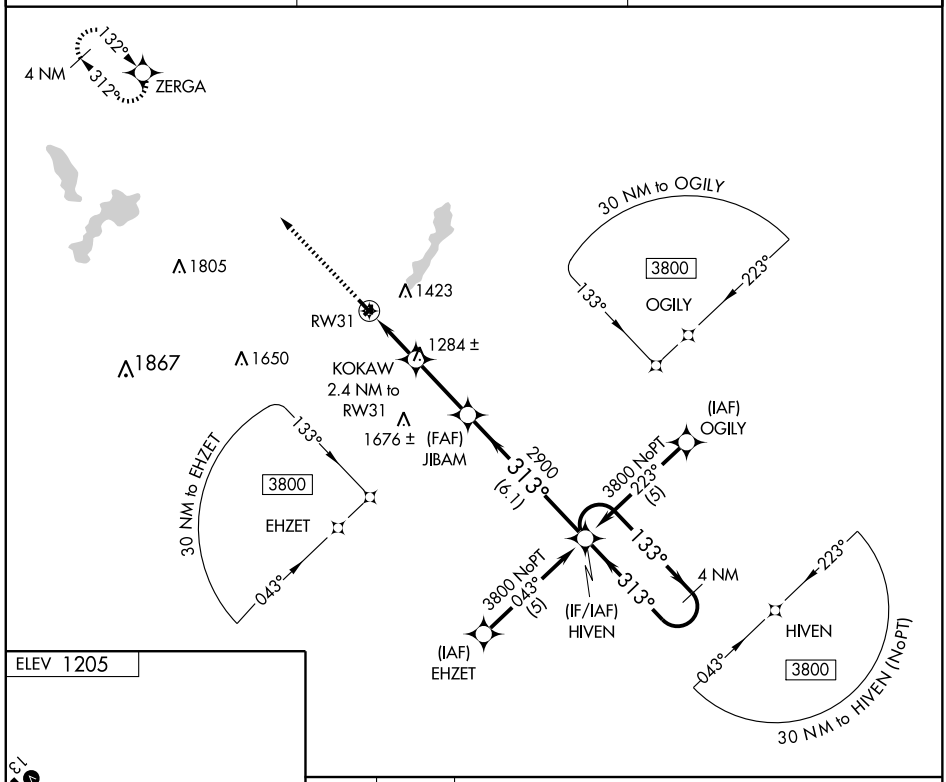

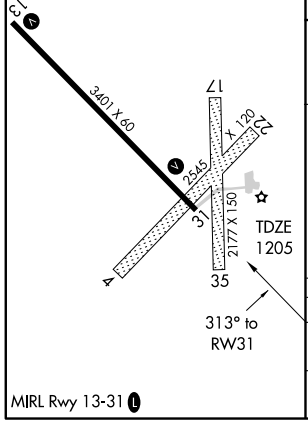

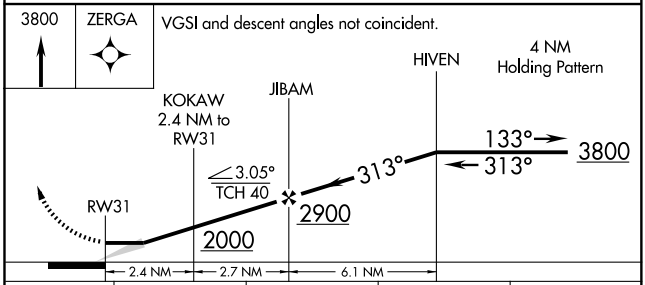

CATEGORY	A	B	C	D
LNAV MDA	1600-1 395 (400-1)		NA	
CIRCLING	1660-1 455 (500-1)	1840-1 635 (700-1)	NA	

NC-3, 03 JUN 2010 to 01 JUL 2010

WAAS CH **40104** **W16A**	APP CRS **164°**	Rwy ldg **4797** TDZE **1319** Apt Elev **1319**

RNAV (GPS) RWY 16
ESTHERVILLE MUNI (EST)

Baro-VNAV NA when using Jackson Muni altimeter setting.
If local altimeter setting not received, use Jackson Muni altimeter setting and increase all DAs/MDAs 60 feet.
For uncompensated Baro-VNAV systems, LNAV/VNAV NA below -17°C (2°F) or above 54°C (130°F).
DME/DME RNP- 0.3 NA.
VDP NA when using Jackson Muni altimeter setting.

MISSED APPROACH: Climb to 3400 direct OHYEQ and hold.

ASOS	MINNEAPOLIS CENTER	UNICOM
121.425	**127.75 257.7**	**122.8** (CTAF) L

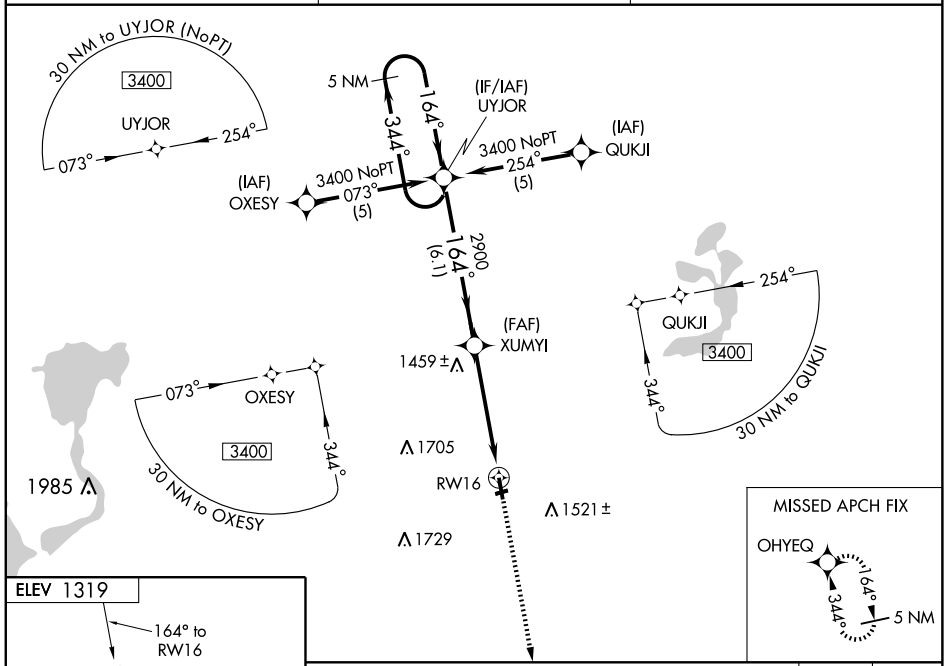

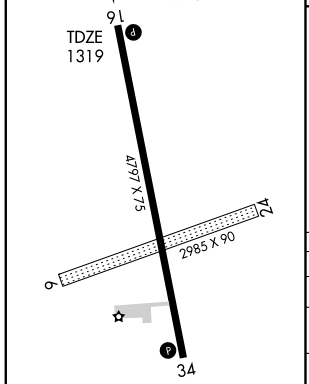

REIL Rwys 16 and 34 L
MIRL Rwy 16-34 L

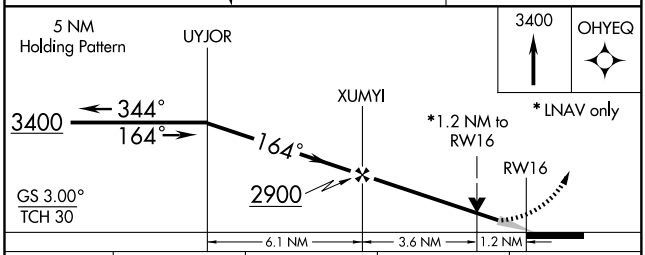

CATEGORY	A	B	C	D
LPV DA	1569-1	250 (300-1)	NA	
LNAV/VNAV DA	1608-1	289 (300-1)	NA	
LNAV MDA	1720-1	401 (500-1)	NA	
CIRCLING	1720-1 401 (500-1)	1780-1 461 (500-1)	NA	

NC-3, 03 JUN 2010 to 01 JUL 2010

WAAS CH 82304 W34A	APP CRS 344°	Rwy ldg 4797 TDZE 1319 Apt Elev 1319

RNAV (GPS) RWY 34
ESTHERVILLE MUNI (EST)

Baro-VNAV NA when using Jackson Muni altimeter setting.
If local altimeter setting not received, use Jackson Muni altimeter setting and increase all DAs/MDAs 60 feet.
For uncompensated Baro-VNAV systems, LNAV/VNAV NA below -17°C (2°F) or above 54°C (130°F).
DME/DME RNP- 0.3 NA.
VDP NA when using Jackson Muni altimeter setting.

MISSED APPROACH: Climb to 3400 direct UYJOR and hold.

ASOS	MINNEAPOLIS CENTER	UNICOM
121.425	127.75 257.7	122.8 (CTAF) L

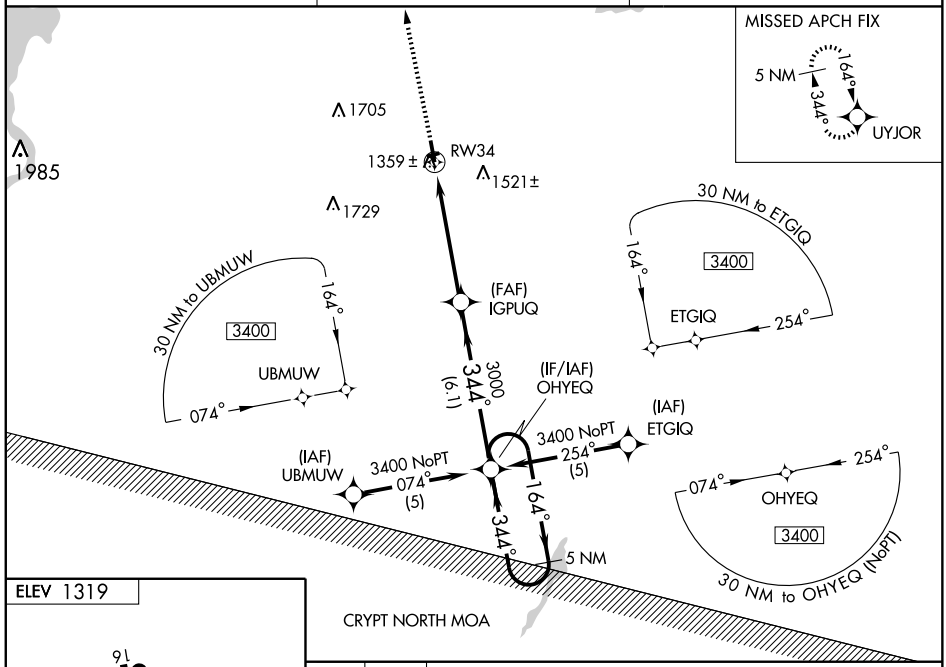

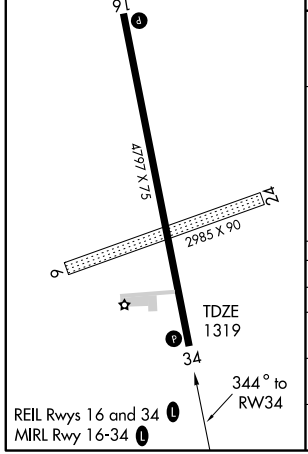

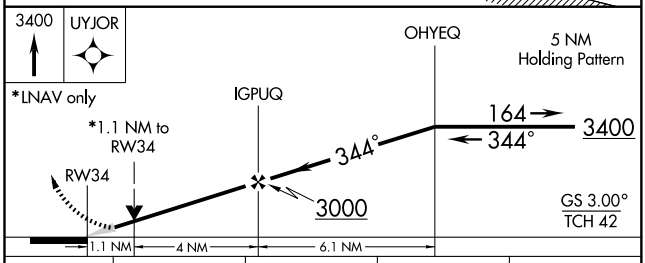

CATEGORY	A	B	C	D
LPV DA	1569-1	250 (300-1)	NA	
LNAV/VNAV DA	1629-1	310 (400-1)	NA	
LNAV MDA	1700-1	381 (400-1)	NA	
CIRCLING	1700-1 381 (400-1)	1780-1 461 (500-1)	NA	

EST VOR	APP CRS	Rwy ldg	4797
110.4	156°	TDZE	1317
		Apt Elev	1317

VOR RWY 16
ESTHERVILLE MUNI (EST)

MISSED APPROACH: Climb to 3000 then right turn direct EST VOR and hold.

ASOS	MINNEAPOLIS CENTER	UNICOM
121.425	127.75 257.7	122.8 (CTAF) L

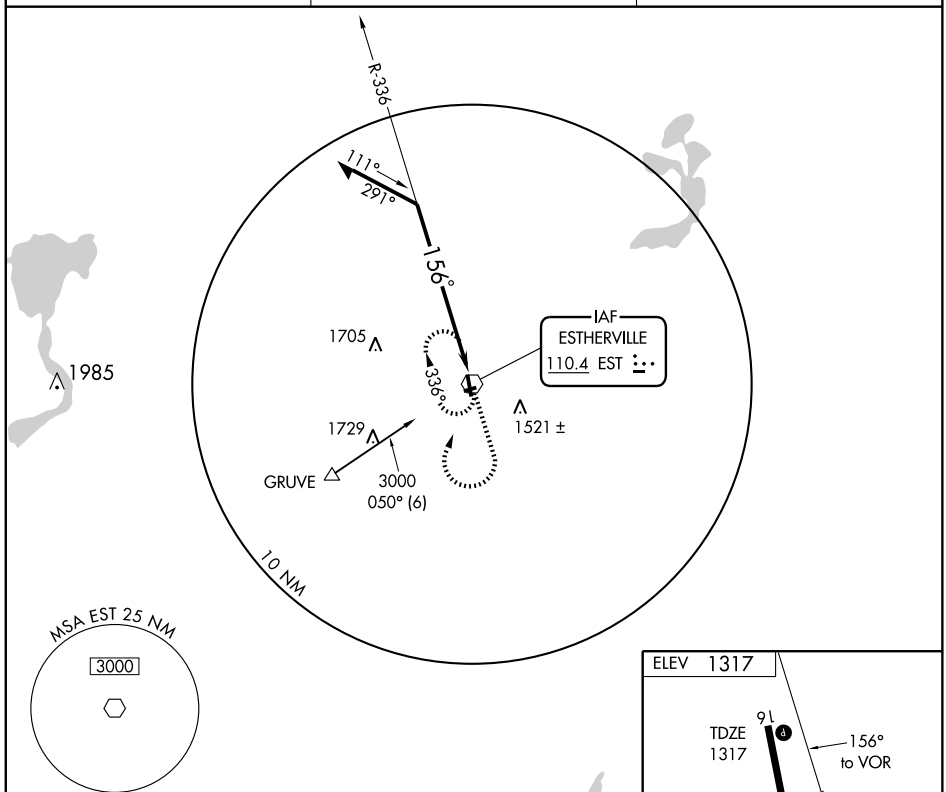

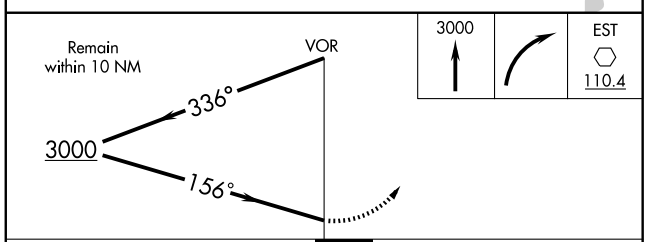

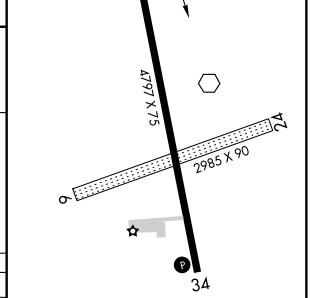

CATEGORY	A	B	C	D
S-16	1840-1	523 (600-1)	NA	
CIRCLING	1840-1	523 (600-1)	NA	

REIL Rwys 16 and 34 L
MIRL Rwy 16-34 L

NC-3, 03 JUN 2010 to 01 JUL 2010

EST VOR	APP CRS	Rwy ldg	4797
110.4	349°	TDZE	1317
		Apt Elev	1317

VOR RWY 34
ESTHERVILLE MUNI (EST)

MISSED APPROACH: Climb to 3000 then right turn direct EST VOR and hold.

ASOS	MINNEAPOLIS CENTER	UNICOM
121.425	127.75 257.7	122.8 (CTAF) L

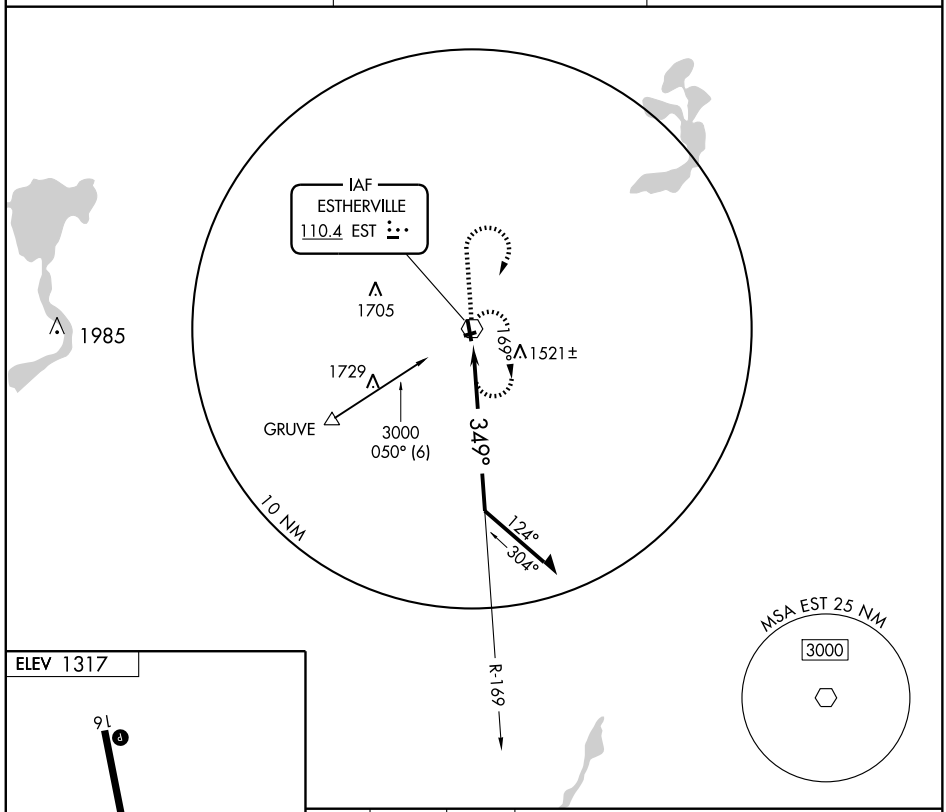

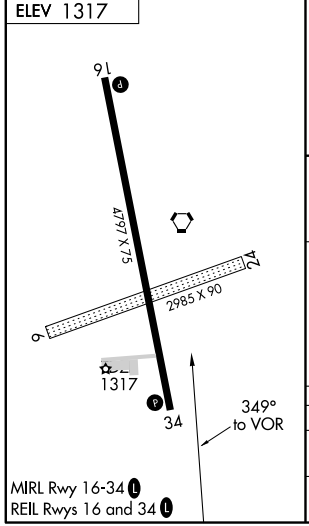

MIRL Rwy 16-34 L
REIL Rwys 16 and 34 L

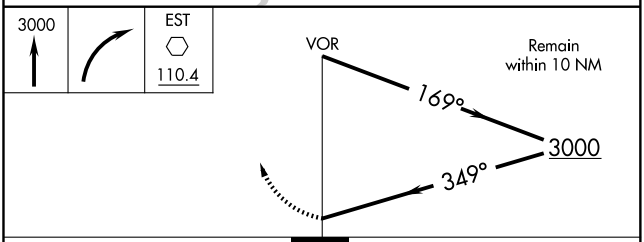

CATEGORY	A	B	C	D
S-34	1780-1 463 (500-1)		NA	
CIRCLING	1780-1 463 (500-1)		NA	

NC-3. 03 JUN 2010 to 01 JUL 2010

FAIRFIELD, IOWA

AL-5588 (FAA)

NDB FFL 332	APP CRS 009°	Rwy ldg 5500 TDZE 799 Apt Elev 801

NDB RWY 36

FAIRFIELD MUNI (FFL)

T NA

If local altimeter setting not received, use Ottumwa Rgnl altimeter setting and increase all MDAs 60 feet.

MISSED APPROACH: Climb to 1800 then climbing left turn to 2400 direct FFL NDB and hold.

AWOS-3	CHICAGO CENTER	UNICOM
132.025	118.15 354.1	122.7 (CTAF) L

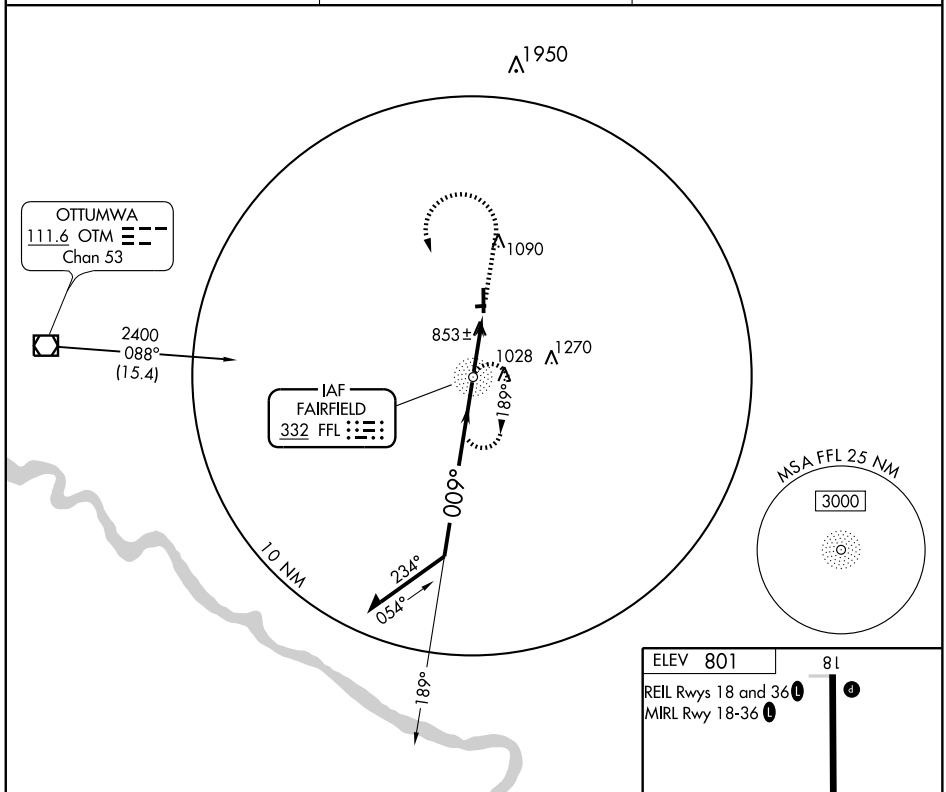

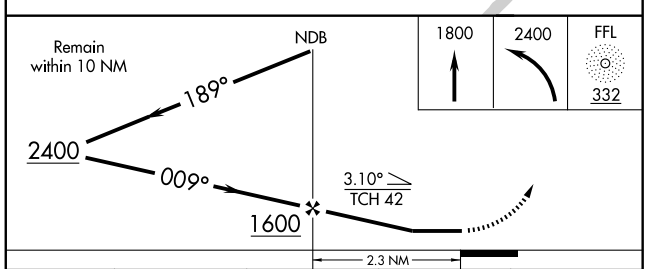

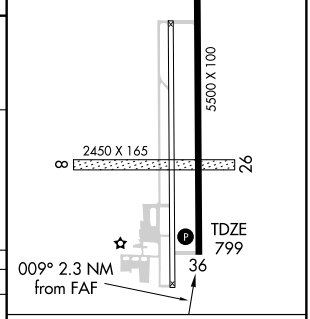

CATEGORY	A	B	C	D
S-36	1200-1 401 (400-1)		1200-1¼ 401 (400-1¼)	NA
CIRCLING	1220-1 419 (500-1)	1260-1 459 (500-1)	1440-1¾ 639 (700-1¾)	NA

FAF to MAP 2.3 NM

Knots	60	90	120	150	180
Min:Sec	2:18	1:32	1:09	0:55	0:46

NC-3, 03 JUN 2010 to 01 JUL 2010

FAIRFIELD, IOWA

AL-5588 (FAA)

WAAS CH 82503 W18A	APP CRS 180°	Rwy ldg 5500 TDZE 801 Apt Elev 801

RNAV (GPS) RWY 18

FAIRFIELD MUNI (FFL)

If local altimeter setting not received, use Ottumwa Rgnl altimeter setting and increase all DAs/MDAs 60 feet.
DME/DME RNP- 0.3 NA.
VDP NA when using Ottumwa Industrial altimeter setting.

MISSED APPROACH: Climb to 3000 direct BIRRM and hold.

AWOS-3	CHICAGO CENTER	UNICOM
132.025	118.15 354.1	122.7 (CTAF) L

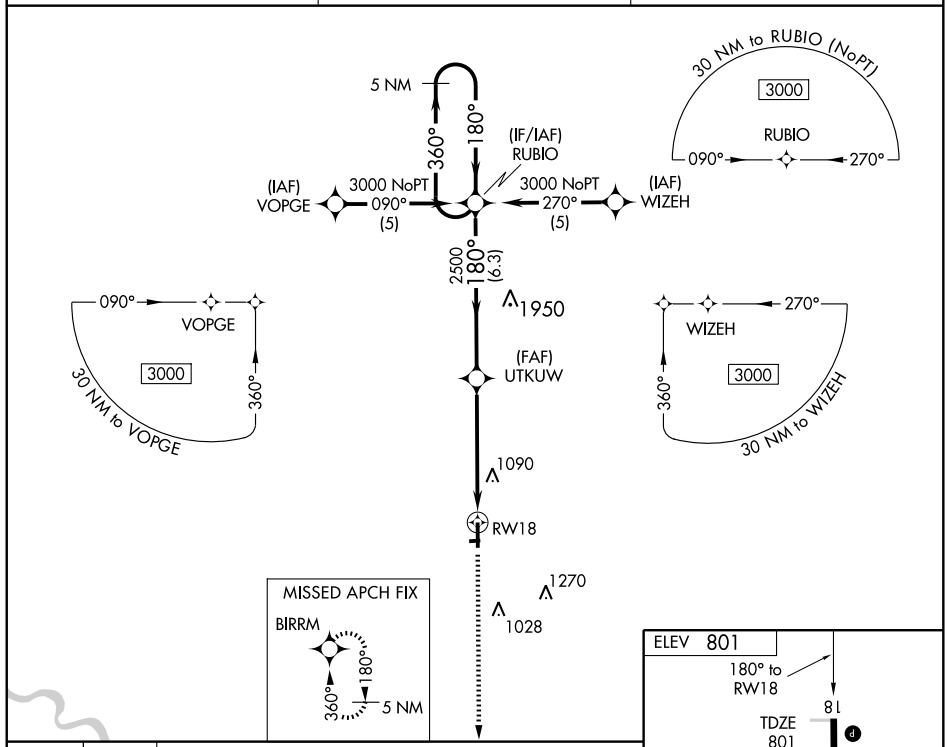

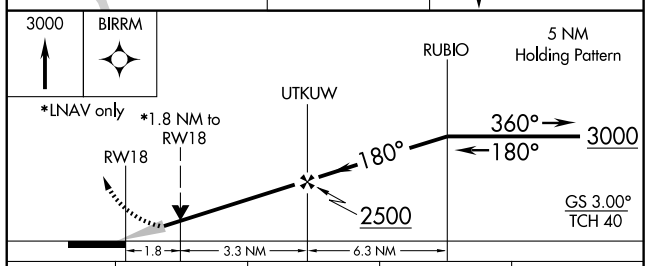

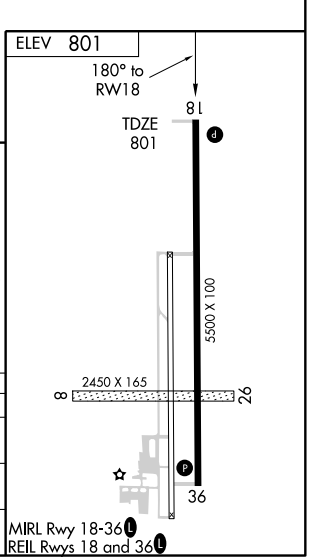

CATEGORY	A	B	C	D
LPV DA	1051-1 250 (300-1)			NA
LNAV MDA	1400-1 599 (600-1)		1400-1½ 599 (600-1½)	NA
CIRCLING	1400-1 599 (600-1)		1440-1¾ 639 (700-1¾)	NA

NC-3. 03 JUN 2010 to 01 JUL 2010

WAAS CH 72804 W36A	APP CRS 360°	Rwy ldg 5500 TDZE 799 Apt Elev 801

RNAV (GPS) RWY 36
FAIRFIELD MUNI (FFL)

If local altimeter setting not received, use Ottumwa Rgnl altimeter setting and increase all DAs/MDAs 60 feet.
DME/DME RNP-0.3 NA.
VDP NA when using Ottumwa Industrial altimeter setting.

MISSED APPROACH: Climb to 3000 direct RUBIO and hold.

AWOS-3	CHICAGO CENTER	UNICOM
132.025	118.15 354.1	122.7 (CTAF) L

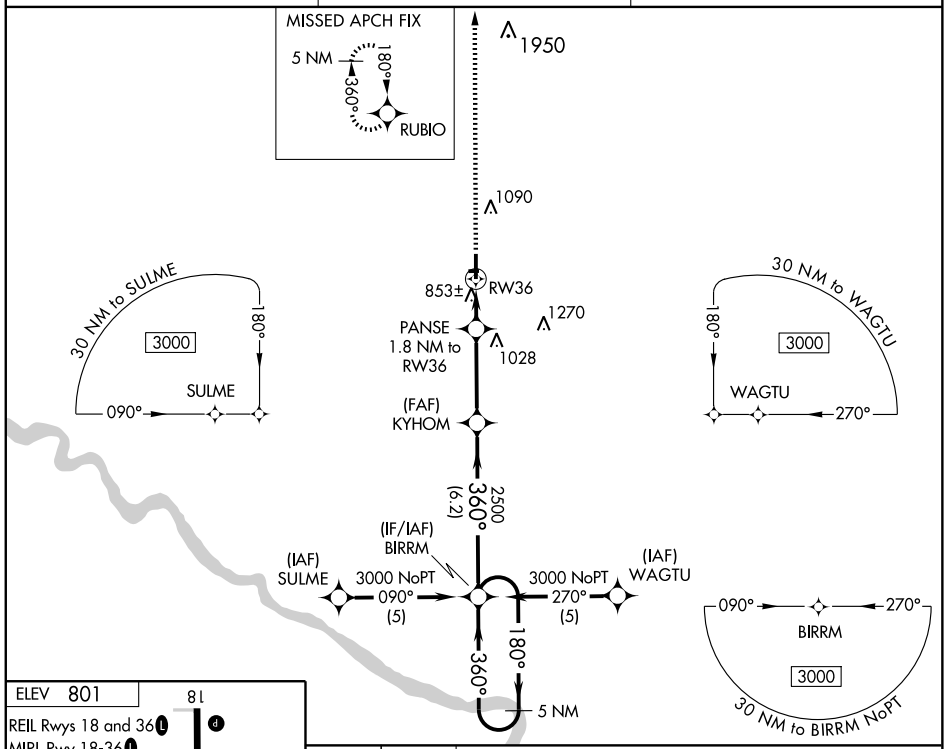

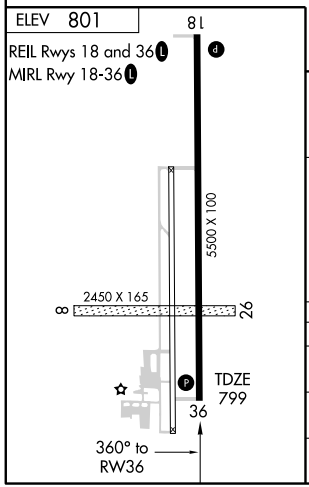

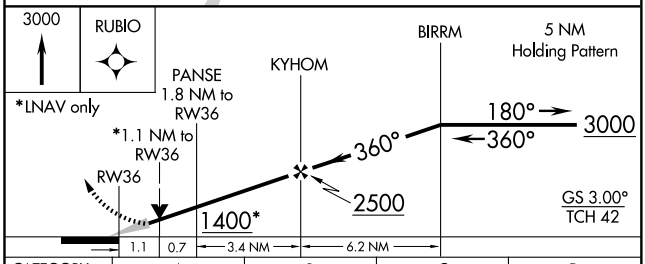

CATEGORY	A	B	C	D
LPV DA	1049-1 250 (300-1)			NA
LNAV MDA	1180-1 381 (400-1)			NA
CIRCLING	1180-1 379 (400-1)	1260-1 459 (500-1)	1440-1¾ 639 (700-1¾)	NA

NDB FXY 359	APP CRS 335°	Rwy ldg 5796 TDZE 1206 Apt Elev 1230

NDB RWY 33
FOREST CITY MUNI (FXY)

T NA

Use Mason City altimeter setting.
Circling to Rwy 27 not authorized at night.

MISSED APPROACH: Climb to 2900, then left turn direct FXY NDB and hold.

AWOS-3	MINNEAPOLIS CENTER	UNICOM
123.925	127.3 380.2	122.8 (CTAF) L

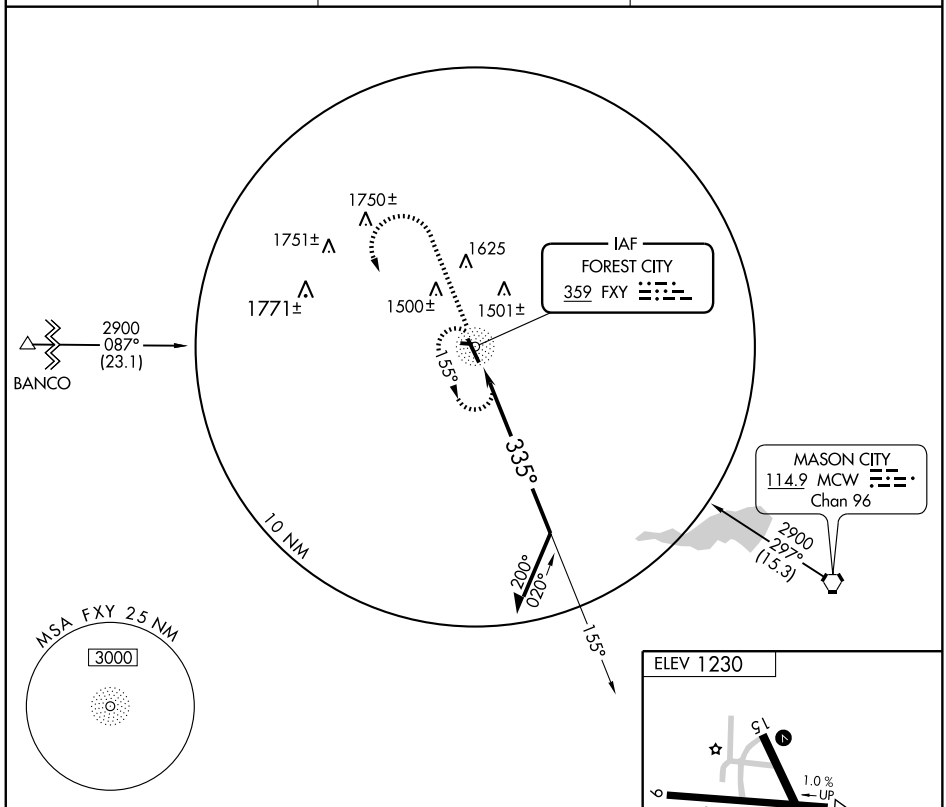

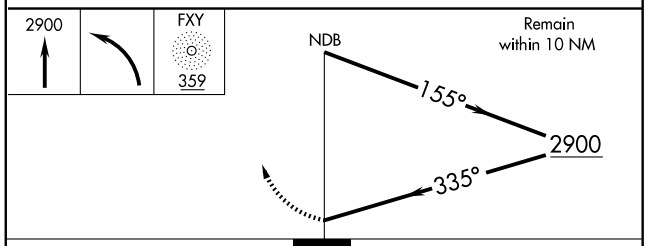

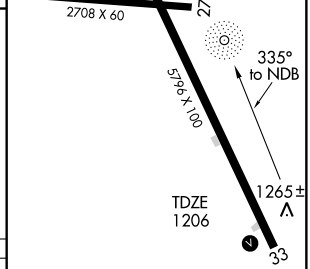

REIL Rwys 15 and 33 L
MIRL Rwys 9-27 and 15-33 L

CATEGORY	A	B	C	D
S-33	1900-1 694 (700-1)		1900-2 694 (700-2)	1900-2¼ 694 (700-2¼)
CIRCLING	1900-1 670 (700-1)		1900-2 670 (700-2)	2120-3 890 (900-3)

NC-3, 03 JUN 2010 to 01 JUL 2010

WAAS CH 78016 W33A	APP CRS 332°	Rwy ldg 5796 TDZE 1203 Apt Elev 1229

RNAV (GPS) RWY 33

FOREST CITY MUNI (FXY)

Baro-VNAV NA when using Mason City altimeter setting. For uncompensated Baro-VNAV systems, LNAV/VNAV NA below -17°C (2°F) or above 54°C (130°F). DME/DME RNP-0.3 NA. Visibility reduction by helicopters NA. When local altimeter setting not received, use Mason City altimeter setting and increase all DA 34 feet and all MDA 40 feet; increase LNAV Cat D visibility ¼ mile. Circling to rwy 9-27 NA at night. When VGSI inop, procedure NA at night.

MISSED APPROACH: Climb to 3000 direct YEZCO and left turn via track 242° to JEGLI and left turn via track 139° to OGITY and hold.

AWOS-3	MINNEAPOLIS CENTER	UNICOM
123.925	127.3 380.2	122.8 (CTAF) L

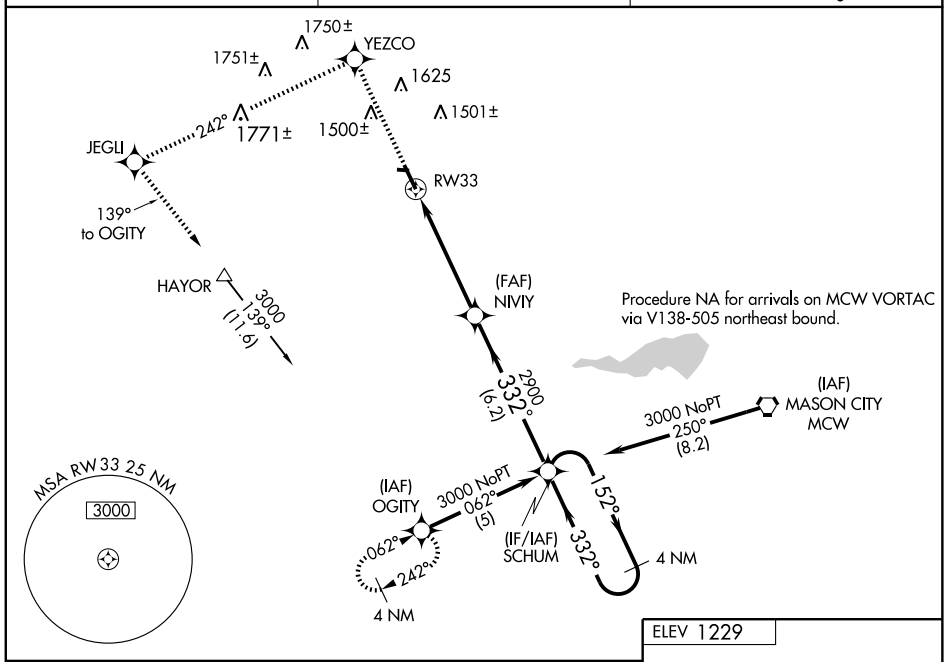

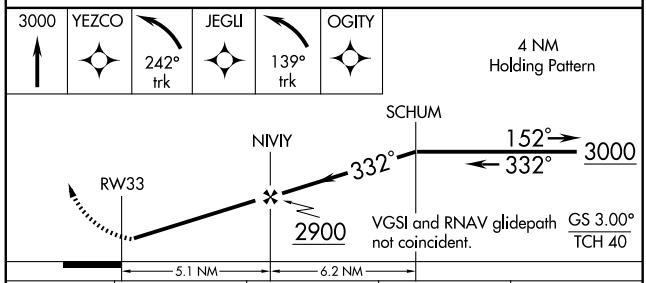

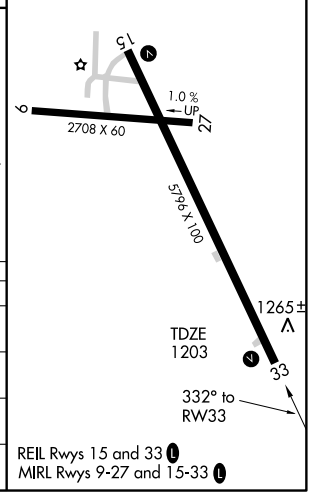

CATEGORY	A	B	C	D
LPV DA	1453-1 250 (300-1)			
LNAV/VNAV DA	1535-1¼ 332 (400-1¼)			
LNAV MDA	1520-1 317 (300-1)			
CIRCLING	1680-1 451 (500-1)	1760-1 531 (600-1)	1760-1½ 531 (600-1½)	1820-2 591 (600-2)

VOR/DME-A

FOREST CITY MUNI (FXY)

VORTAC MCW	APP CRS	Rwy ldg	N/A
114.9	297°	TDZE	N/A
Chan 96		Apt Elev	1229

When local altimeter setting not received use Mason City altimeter setting and increase all MDA 40 feet. Circling to Rwy 9-27 NA at night. When VGSI inop, procedure NA at night.

MISSED APPROACH: Climb to 3000 via heading 260° to MCW 20 DME Arc and via MCW 20 DME Arc counterclockwise to HAYOR 20 DME and hold.

AWOS-3	MINNEAPOLIS CENTER	UNICOM
123.925	127.3 380.2	122.8 (CTAF) L

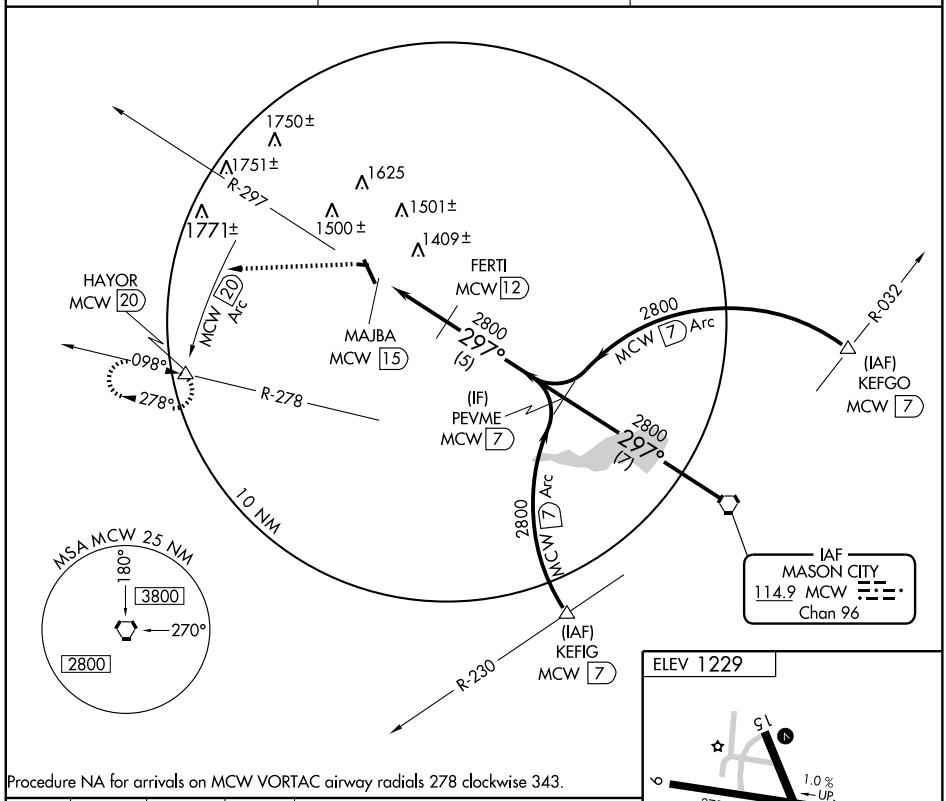

Procedure NA for arrivals on MCW VORTAC airway radials 278 clockwise 343.

3000 260°	MCW 20 ARC	Counter-clockwise	HAYOR △

Procedure Turn NA

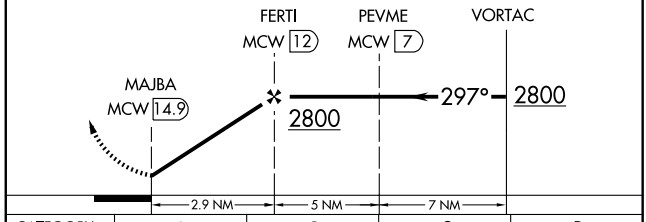

CATEGORY	A	B	C	D
CIRCLING	1680-1 451 (500-1)	1760-1 531 (600-1)	NA	

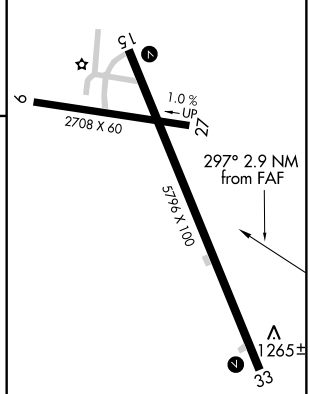

REIL Rwys 15 and 33 L
MIRL Rwys 9-27 and 15-33 L

AIRPORT DIAGRAM

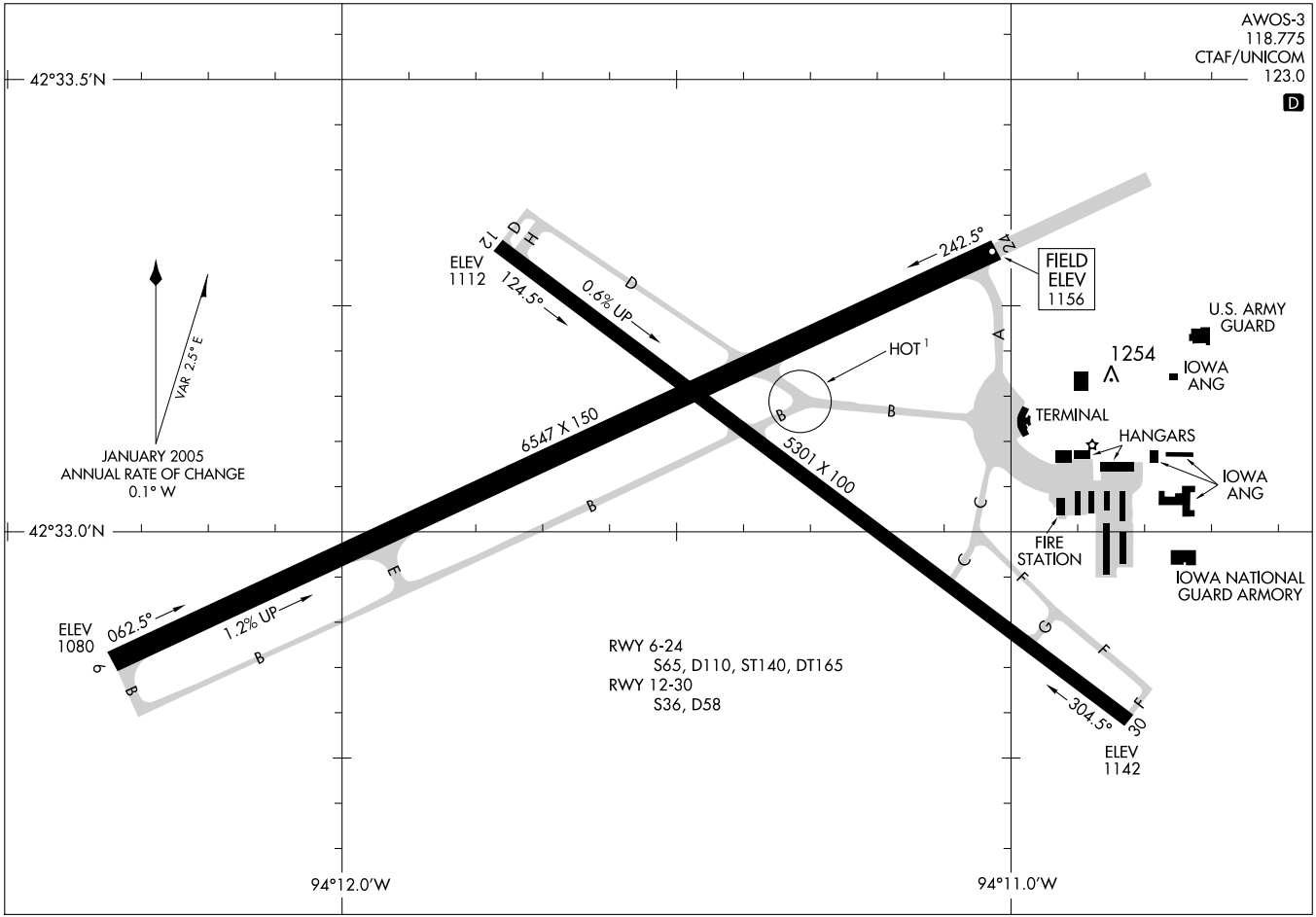

AL-976 (FAA)

FORT DODGE RGNL (FOD)
FORT DODGE, IOWA

LOC I-FOD	APP CRS	Rwy ldg	6547
109.1	063°	TDZE	1107
		Apt Elev	1157

ILS or LOC RWY 6
FORT DODGE RGNL (FOD)

When VGSI inoperative, Circling Rwy 24 NA at night. When local altimeter setting not received, use Webster City altimeter setting and increase all DA 42 feet and all MDA 60 feet, increase S-LOC and Circling visibility Cats B/C/D ¼ mile. For inoperative MALSR when using Webster City altimeter setting, increase S-ILS visibility all Cats to 1 mile.

NA

MALSR

MISSED APPROACH: Climb to 2800 then left turn direct FOD VORTAC and hold.

AWOS-3	MINNEAPOLIS CENTER	UNICOM
118.775	134.0 288.3	123.0 (CTAF) L

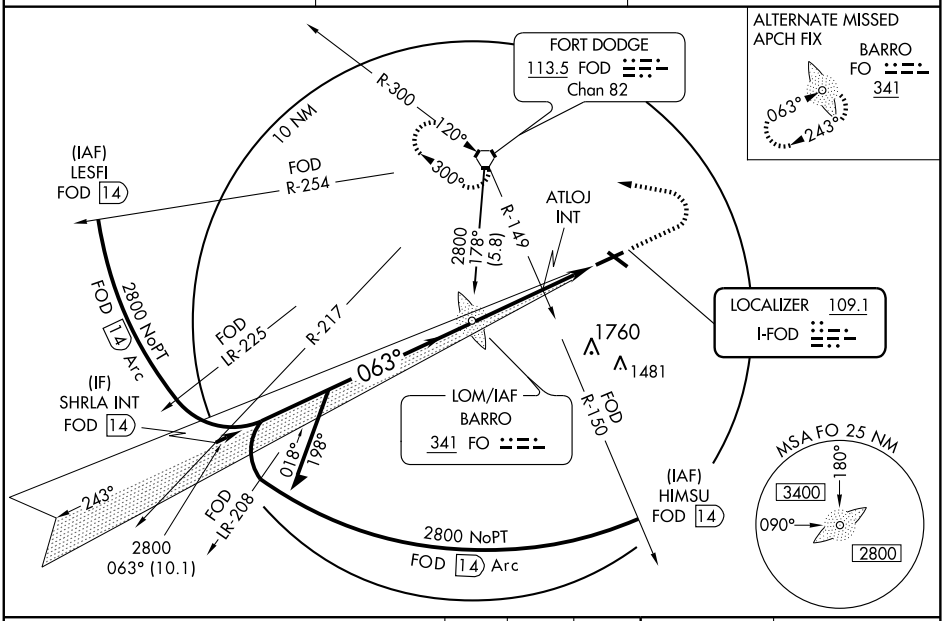

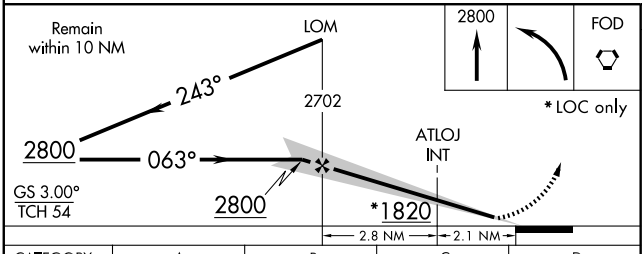

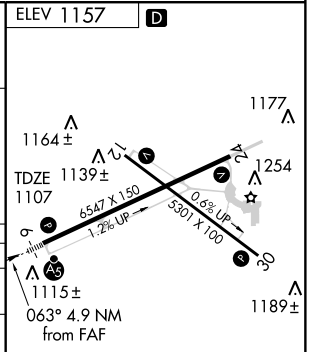

MIRL Rwy 12-30 L
REIL Rwys 12, 24 and 30 L
HIRL Rwy 6-24 L

CATEGORY	A	B	C	D
S-ILS 6	1307-½ 200 (200-½)			
S-LOC 6	1820-½ 713 (700-½)		1820-1½ 713 (700-1½)	1820-1¾ 713 (700-1¾)
CIRCLING	1820-1 663 (700-1)		1820-1½ 663 (700-1½)	1820-2¼ 663 (700-2¼)
ATLOJ FIX MINIMUMS (DUAL VOR RECEIVERS REQUIRED)				
S-LOC 6	1400-½ 293 (300-½)			1400-¾ 293 (300-¾)
CIRCLING	1560-1 403 (500-1)	1620-1 463 (500-1)	1620-1½ 463 (500-1½)	1720-2 563 (600-2)

FAF to MAP 4.9 NM

Knots	60	90	120	150	180
Min:Sec	4:54	3:16	2:27	1:58	1:38

NC-3, 03 JUN 2010 to 01 JUL 2010

WAAS CH 61015 W06A	APP CRS 063°	Rwy ldg 6547 TDZE 1107 Apt Elev 1157

RNAV (GPS) RWY 6

FORT DODGE RGNL (FOD)

When VGSI inop, Circling Rwy 24 NA at night. Baro-VNAV NA when using Webster City altimeter setting. For uncompensated Baro-VNAV systems, LNAV/VNAV NA below -17°C (2°F) or above 46°C (114°F). DME/DME RNP-0.3 NA. VDP NA when using Webster City altimeter setting. When local altimeter setting not received, use Webster City altimeter setting and increase all DA 42 feet and all MDA 60 feet, increase visibility LNAV-VNAV all Cats and LNAV Cats C and D ¼ mile. For inoperative MALSR when using Webster City altimeter setting, increase LPV all Cats visibility to 1 mile.

MALSR

MISSED APPROACH: Climb to 3000 direct OXDAH and hold.

AWOS-3	MINNEAPOLIS CENTER	UNICOM
118.775	134.0 288.3	123.0 (CTAF) L

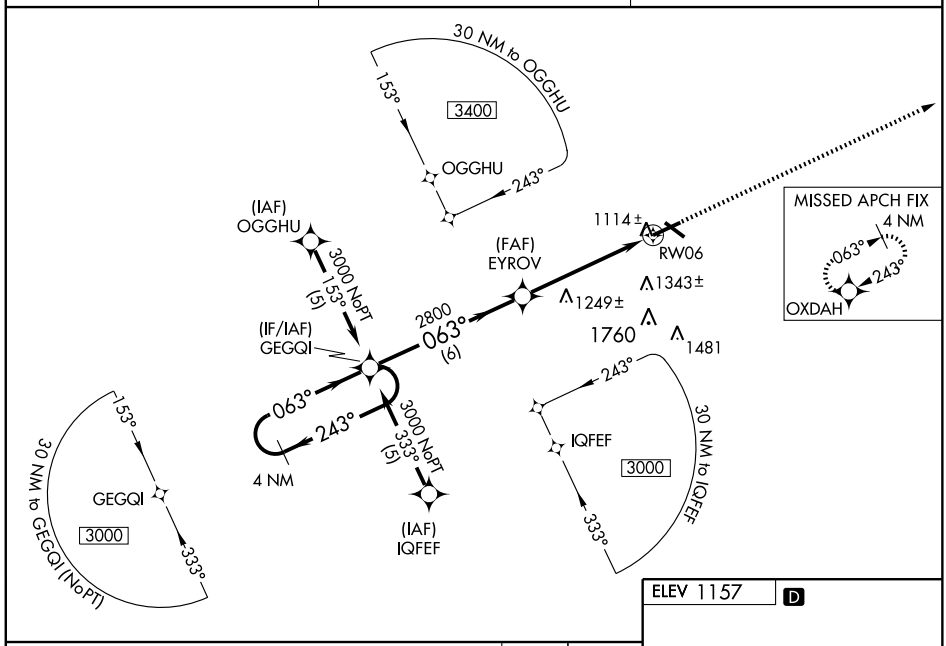

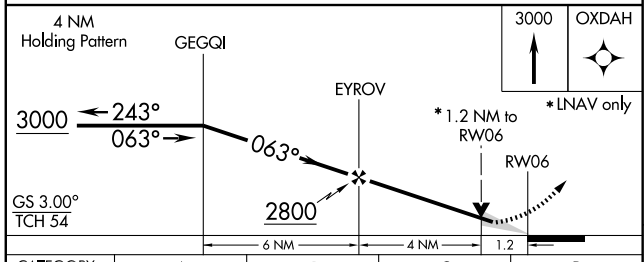

CATEGORY	A	B	C	D
LPV DA	1307-½ 200 (200-½)			
LNAV/VNAV DA	1525-1 418 (400-1)			
LNAV MDA	1500-½ 393 (400-½)			1500-1 393 (400-1)
CIRCLING	1560-1 403 (500-1)	1620-1 463 (500-1)	1620-1½ 463 (500-1½)	1720-2 563 (600-2)

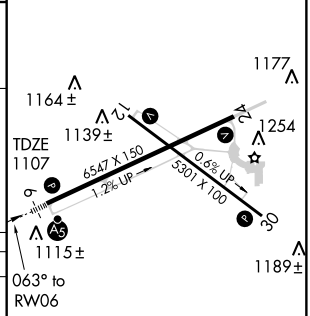

MIRL Rwy 12-30 L
HIRL Rwy 6-24 L
REIL Rwys 12, 24 and 30 L

NC-3, 03 JUN 2010 to 01 JUL 2010

WAAS CH 99615 W12A	APP CRS 125°	Rwy ldg 5301 TDZE 1128 Apt Elev 1157

RNAV (GPS) RWY 12
FORT DODGE RGNL (FOD)

When VGSI inoperative, Circling Rwy 24 NA at night. For uncompensated Baro-VNAV systems, LNAV/VNAV NA below -17°C (2°F) or above 54°C (130°F). DME/DME RNP-0.3 NA. Visibility reduction by helicopters NA. When local altimeter setting not received, use Webster City altimeter setting and increase all DA 42 feet and all MDA 60 feet, increase LPV visibility all Cats ¼ mile. VDP and Baro-VNAV NA when using Webster City altimeter setting.

MISSED APPROACH: Climb to 3400 direct KINPE and hold.

AWOS-3	MINNEAPOLIS CENTER	UNICOM
118.775	134.0 288.3	123.0 (CTAF) L

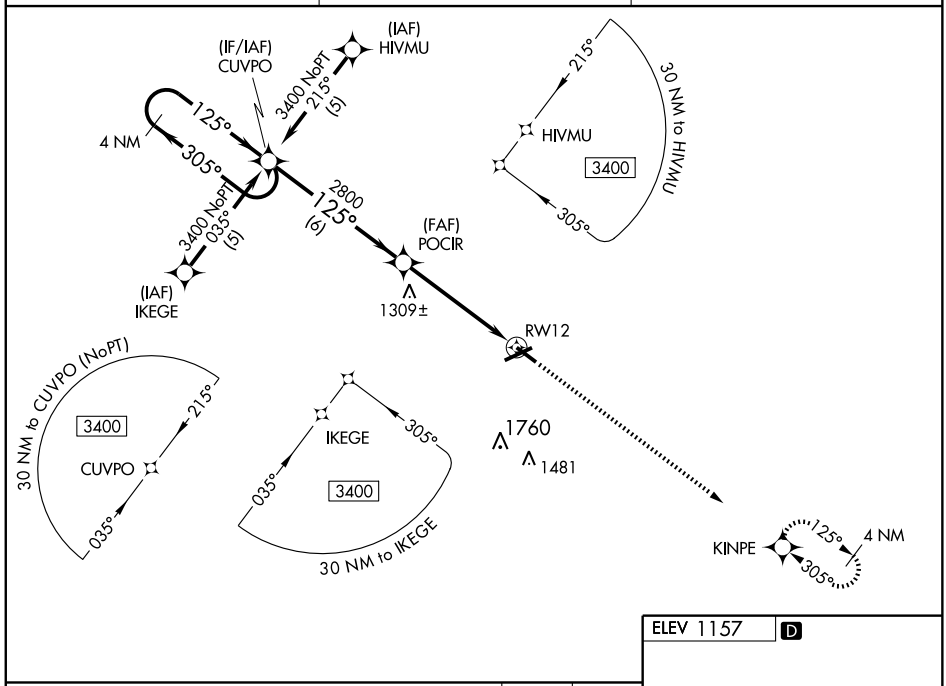

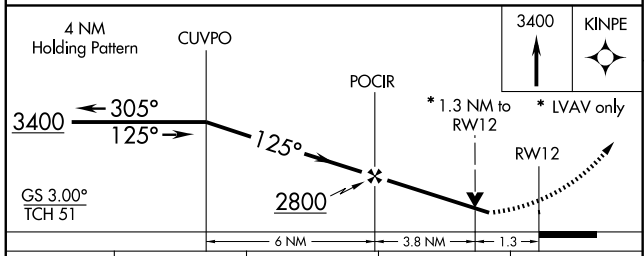

CATEGORY	A	B	C	D
LPV DA	1405-1 277 (300-1)			
LNAV/VNAV DA	1453-1¼ 325 (300-1¼)			
LNAV MDA	1560-1 432 (500-1)		1560-1¼ 432 (500-1¼)	1560-1½ 432 (500-1½)
CIRCLING	1560-1 403 (500-1)	1620-1 463 (500-1)	1620-1½ 463 (500-1½)	1720-2 563 (600-2)

ELEV 1157 D

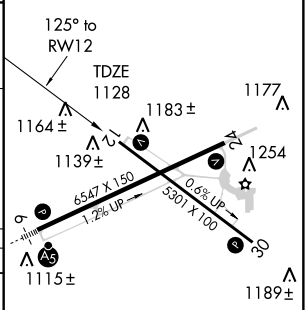

MIRL Rwy 12-30 L
HIRL Rwy 6-24 L
REIL Rwys 12, 24 and 30 L

NC-3, 03 JUN 2010 to 01 JUL 2010

WAAS CH 45815 W24A	APP CRS 243°	Rwy ldg 6547 TDZE 1156 Apt Elev 1157

RNAV (GPS) RWY 24

FORT DODGE RGNL (FOD)

When VGSI inop, Straight-in/Circling Rwy 24 procedure NA at night. Baro-VNAV NA when using Webster City altimeter setting. For uncompensated Baro-VNAV systems, LNAV/VNAV NA below -17°C (2°F) or above 46°C (114°F). DME/DME RNP-0.3 NA. Visibility reduction by helicopters NA. When local altimeter setting not received, use Webster City altimeter setting and increase all DA 42 feet and all MDA 60 feet, increase LNAV Cats C and D visibility ¼ mile.

MISSED APPROACH: Climb to 3000 direct GEGQI and hold.

AWOS-3	MINNEAPOLIS CENTER	UNICOM
118.775	134.0 288.3	123.0 (CTAF) L

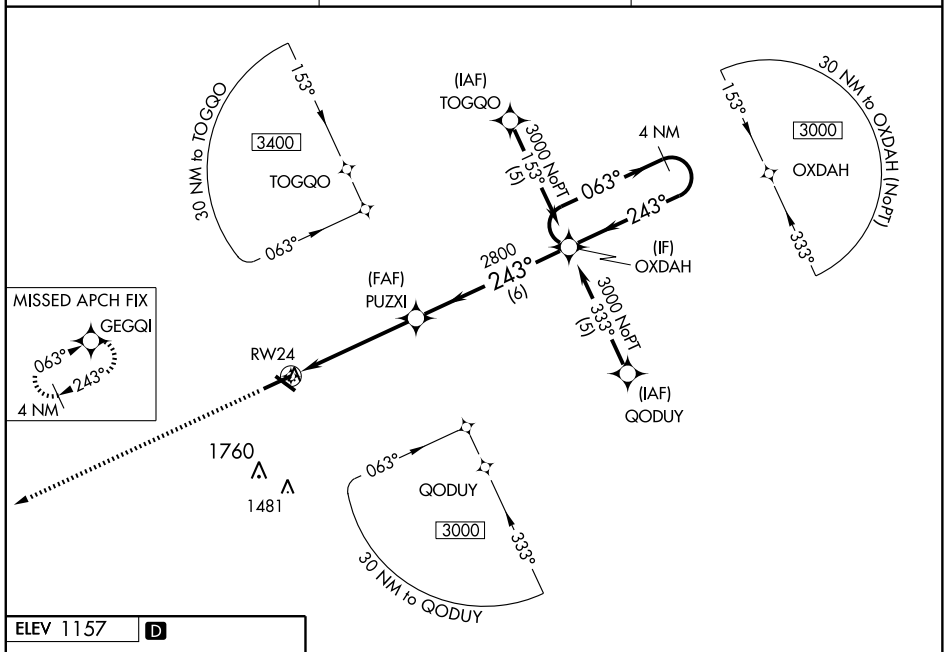

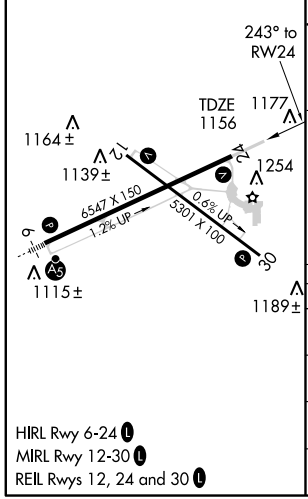

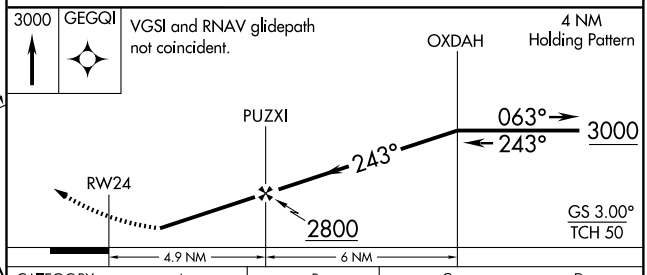

CATEGORY	A	B	C	D
LPV DA	1406-1 250 (300-1)			
LNAV/VNAV DA	1504-1¼ 348 (400-1¼)			
LNAV MDA	1520-1 364 (400-1)			1520-1¼ 364 (400-1¼)
CIRCLING	1560-1 403 (500-1)	1620-1 463 (500-1)	1620-1½ 463 (500-1½)	1720-2 563 (600-2)

NC-3, 03 JUN 2010 to 01 JUL 2010

WAAS CH 82615 W30A	APP CRS 305°	Rwy ldg 5301 TDZE 1142 Apt Elev 1157

RNAV (GPS) RWY 30
FORT DODGE RGNL (FOD)

When VGSI inop, Circling Rwy 24 NA at night. For uncompensated Baro-VNAV systems, LNAV/VNAV NA below -17°C (2°F) or above 54°C (130°F). DME/DME RNP-0.3 NA. Visibility reduction by helicopters NA. VDP and Baro-VNAV NA when using Webster City altimeter setting. When local altimeter setting not received, use Webster City altimeter setting and increase all DA 42 feet and all MDA 60 feet, increase LPV all Cats and LNAV Cats C and D visibility ¼ mile.

MISSED APPROACH: Climb to 3400 direct CUVPO and hold.

AWOS-3	MINNEAPOLIS CENTER	UNICOM
118.775	134.0 288.3	123.0 (CTAF) L

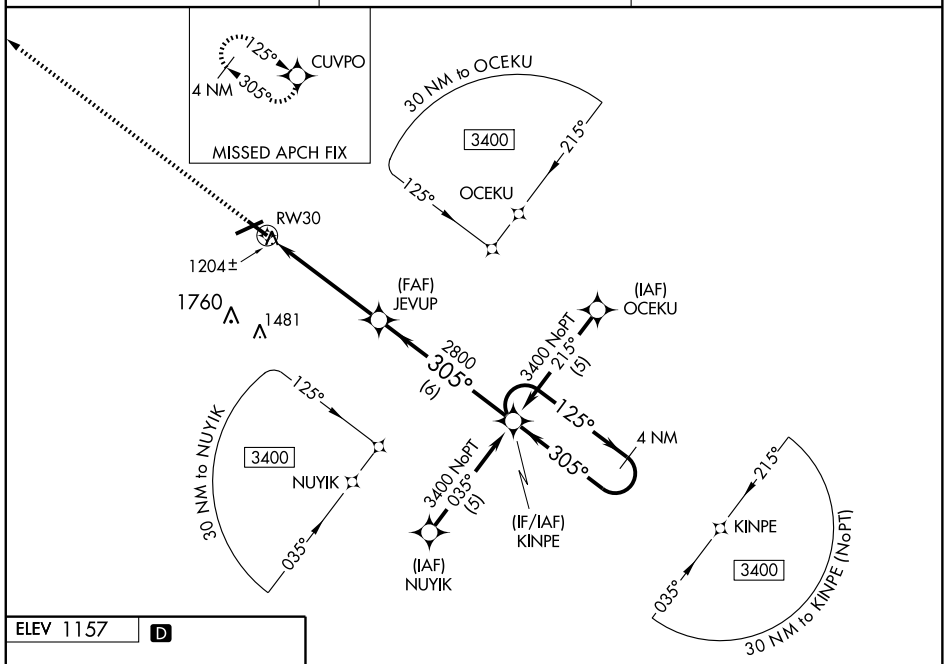

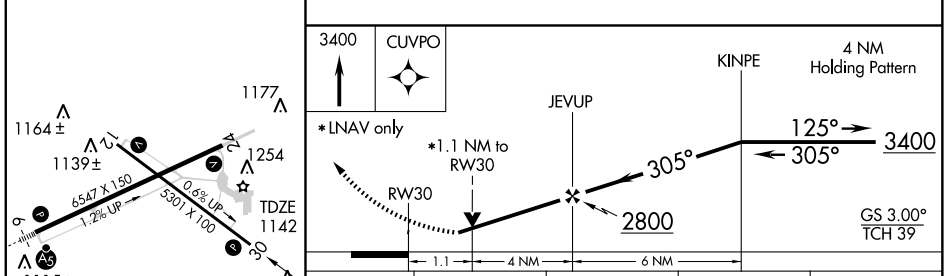

MIRL Rwy 12-30 L
HIRL Rwy 6-24 L
REIL Rwys 12, 24 and 30 L

CATEGORY	A	B	C	D
LPV DA	1424-1 282 (300-1)			
LNAV/VNAV DA	1474-1¼ 332 (400-1¼)			
LNAV MDA	1520-1 378 (400-1)			1520-1¼ 378 (400-1¼)
CIRCLING	1560-1 403 (500-1)	1620-1 463 (500-1)	1620-1½ 463 (500-1½)	1720-2 563 (600-2)

NC-3, 03 JUN 2010 to 01 JUL 2010

VORTAC FOD	APP CRS	Rwy ldg	5301
113.5	300°	TDZE	1142
Chan 82		Apt Elev	1157

VOR/DME RWY 30

FORT DODGE RGNL (FOD)

If local altimeter setting not received, use Webster City altimeter setting and increase all MDAs 60 feet. Visibility reduction by helicopters NA.

MISSED APPROACH: Climb to 2800 direct FOD VORTAC and hold.

AWOS-3	MINNEAPOLIS CENTER	UNICOM
118.775	134.0 288.3	123.0 (CTAF) L

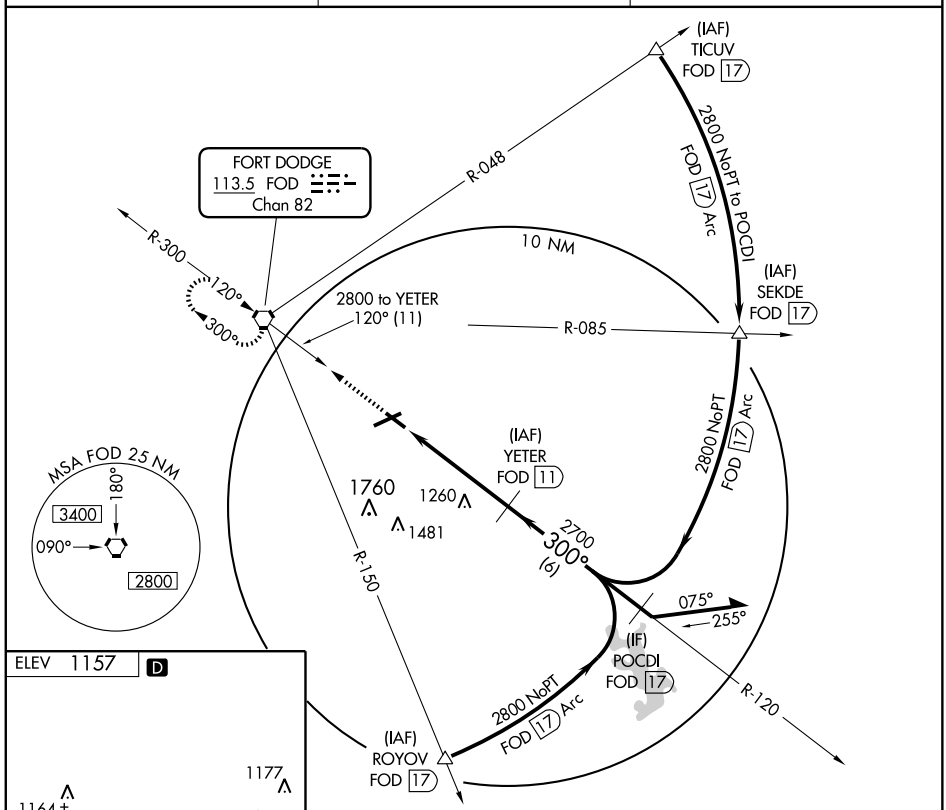

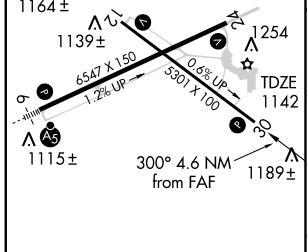

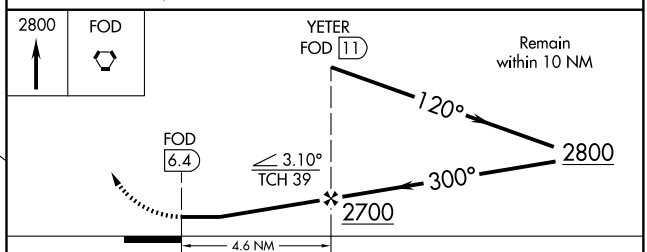

CATEGORY	A	B	C	D
S-30	1520-1 378 (400-1)			1520-1¼ 378 (400-1¼)
CIRCLING	1560-1 403 (500-1)	1620-1 463 (500-1)	1620-1½ 463 (500-1½)	1720-2 563 (600-2)

MIRL Rwy 12-30 L
REIL Rwys 12, 24 and 30 L
HIRL Rwy 6-24 L

VORTAC FOD	APP CRS	Rwy ldg	5301
113.5	120°	TDZE	1128
Chan 82		Apt Elev	1157

VOR RWY 12
FORT DODGE RGNL (FOD)

If local altimeter setting not received, use Webster City altimeter setting and increase all MDAs 60 feet. Visibility reduction by helicopters NA.

MISSED APPROACH: Climb to 2800 then left turn direct FOD VORTAC and hold.

AWOS-3	MINNEAPOLIS CENTER	UNICOM
118.775	134.0 288.3	123.0 (CTAF) L

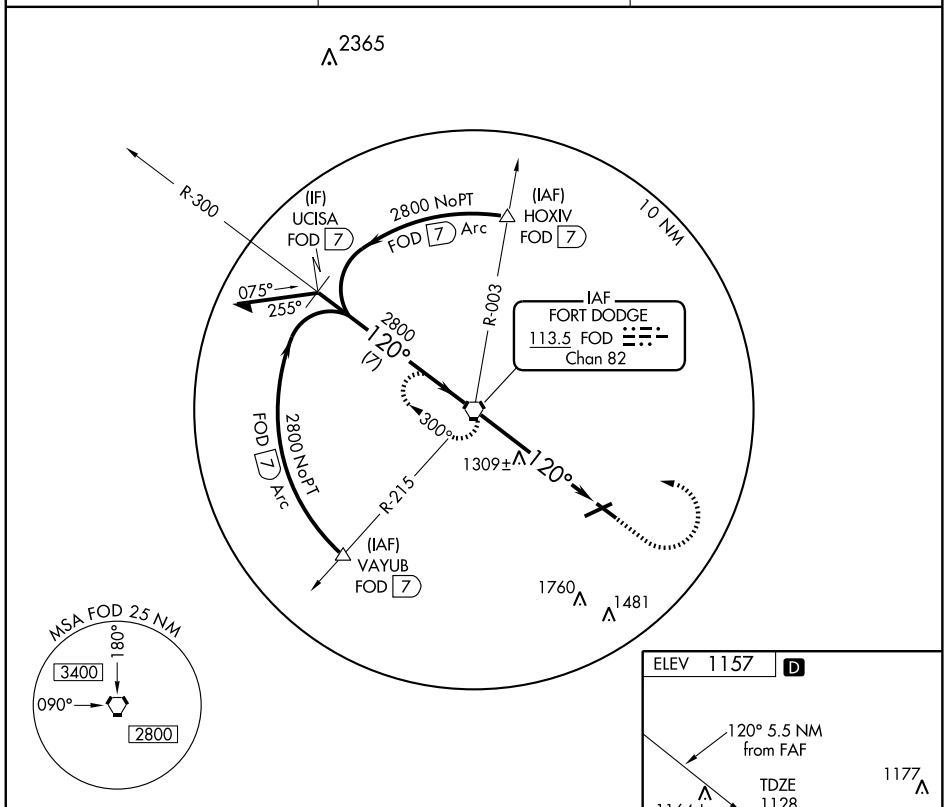

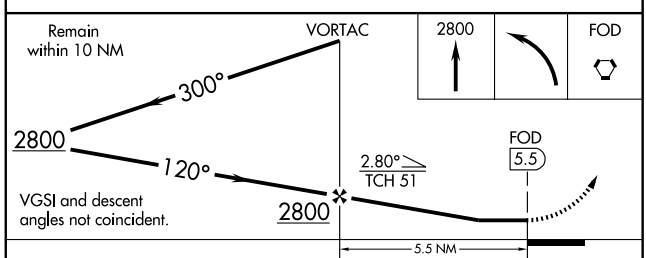

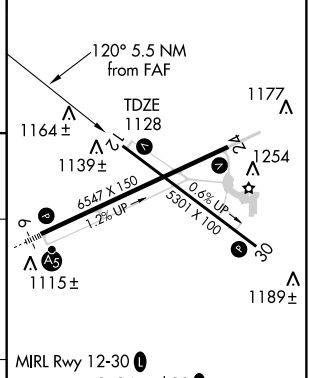

MIRL Rwy 12-30 L
REIL Rwys 12, 24 and 30 L
HIRL Rwy 6-24 L

CATEGORY	A	B	C	D
S-12	1560-1 432 (500-1)		1560-1¼ 432 (500-1¼)	1560-1½ 432 (500-1½)
CIRCLING	1560-1 403 (500-1)	1620-1 463 (500-1)	1620-1½ 463 (500-1½)	1720-2 563 (600-2)

FAF to MAP 5.5 NM					
Knots	60	90	120	150	180
Min:Sec	5:30	3:40	2:45	2:12	1:50

NC-3, 03 JUN 2010 to 01 JUL 2010

VORTAC BRL	APP CRS	Rwy ldg	N/A
111.4	253°	TDZE	N/A
Chan 51		Apt Elev	724

VOR/DME or GPS-A

FORT MADISON MUNI (FSW)

MISSED APPROACH: Climb to 2300 then right turn direct BRL VORTAC and hold.

AWOS-3	CHICAGO CENTER	UNICOM
120.925	135.6 316.1	122.8 (CTAF) L

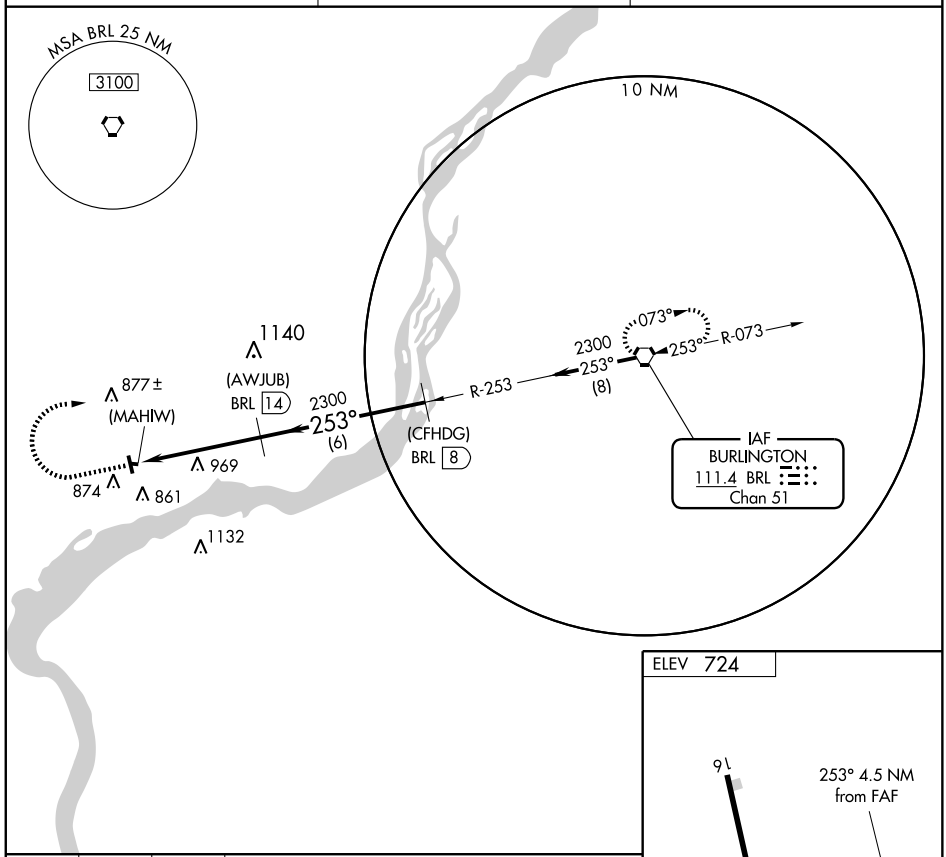

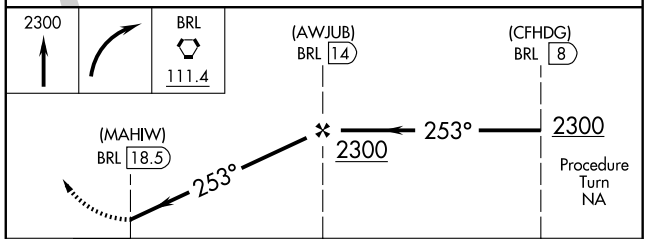

CATEGORY	A	B	C	D
CIRCLING	1220-1 496 (500-1)		1220-1½ 496 (500-1½)	1280-2 556 (600-2)

ELEV 724

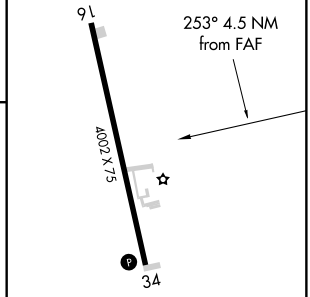

REIL Rwy 34 L
MIRL Rwy 16-34 L

NC-3, 03 JUN 2010 to 01 JUL 2010

FORT MADISON, IOWA

AL-5625 (FAA)

VORTAC BRL	APP CRS	Rwy ldg	4002
111.4	161°	TDZE	713
Chan 51		Apt Elev	724

VOR/DME RNAV or GPS RWY 16

FORT MADISON MUNI (FSW)

MISSED APPROACH: Climb to 2300 then left turn direct HOTTS WP and hold.

AWOS-3	CHICAGO CENTER	UNICOM
120.925	135.6 316.1	122.8 (CTAF) L

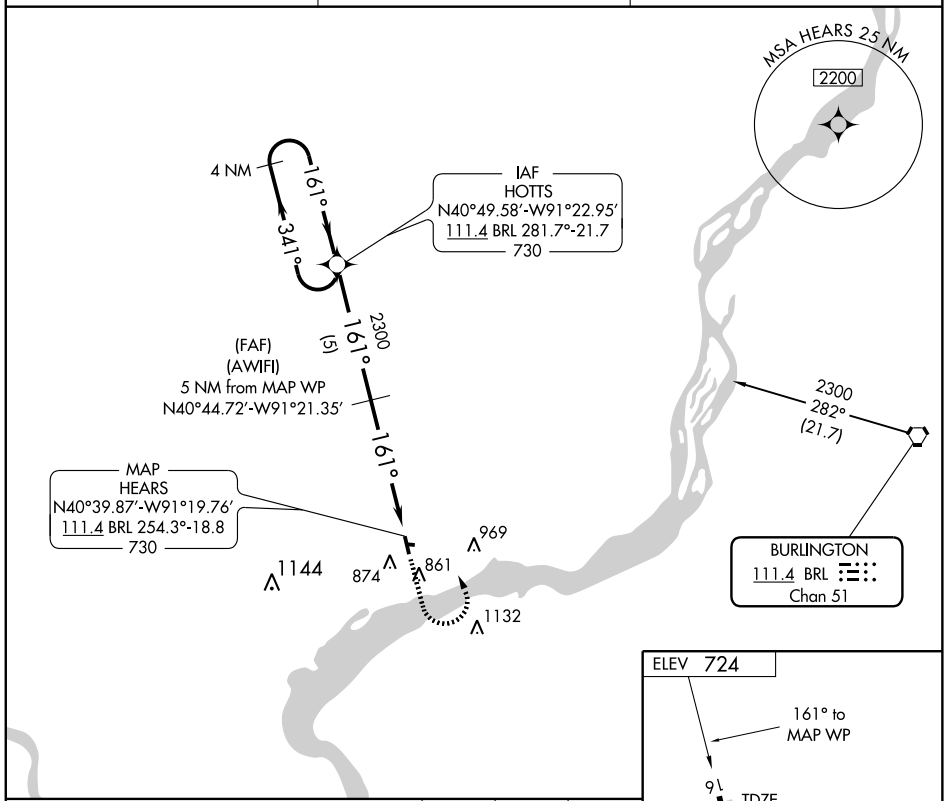

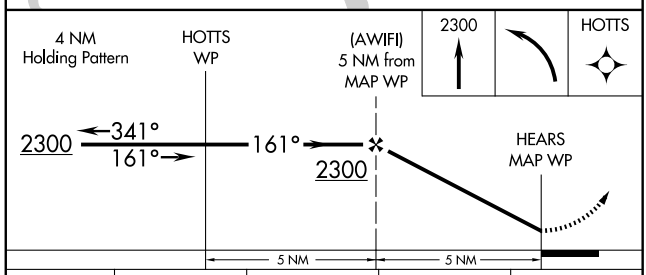

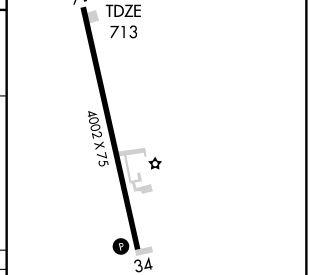

CATEGORY	A	B	C	D
S-16	1180-1	467 (500-1)	1180-1¼ 467 (500-1¼)	1180-1½ 467 (500-1½)
CIRCLING	1220-1	496 (500-1)	1220-1½ 496 (500-1½)	1280-2 556 (600-2)

REIL Rwy 34 L
MIRL Rwy 16-34 L

NC-3, 03 JUN 2010 to 01 JUL 2010

FORT MADISON, IOWA

AL-5625 (FAA)

VORTAC BRL	APP CRS	Rwy ldg	4002
111.4	353°	TDZE	720
Chan 51		Apt Elev	724

VOR/DME RNAV or GPS RWY 34

FORT MADISON MUNI (FSW)

MISSED APPROACH: Climb to 2300 then right turn direct DRIBS WP and hold.

AWOS-3	CHICAGO CENTER	UNICOM
120.925	135.6 316.1	122.8 (CTAF) L

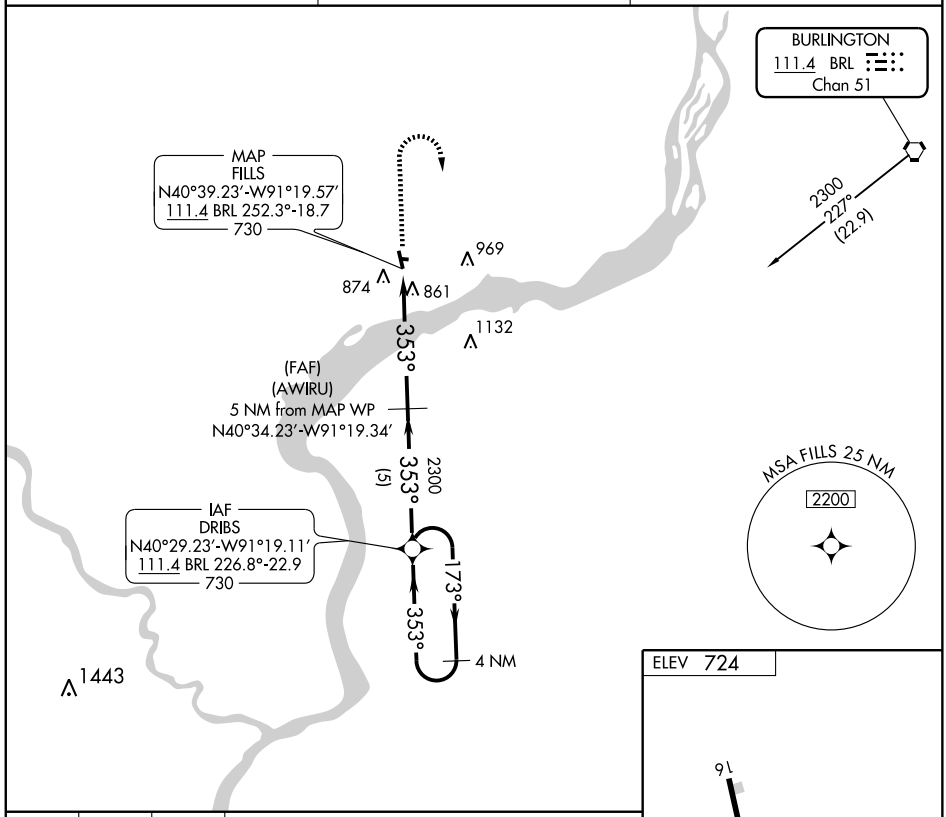

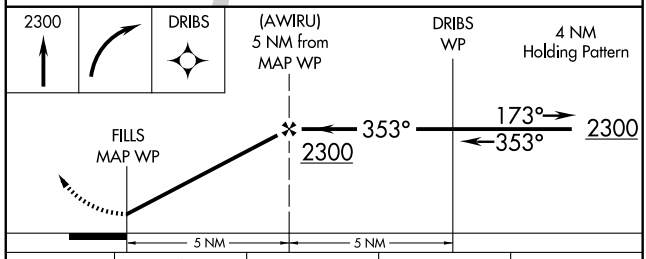

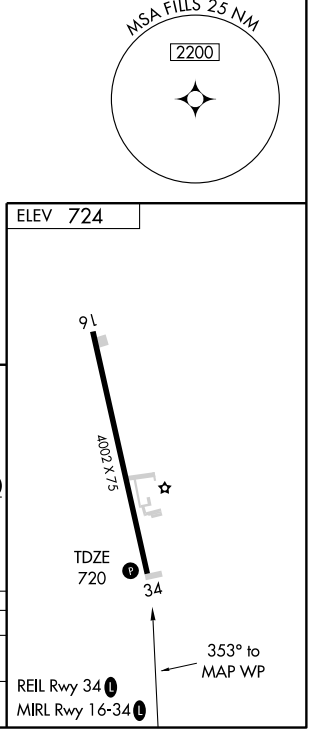

CATEGORY	A	B	C	D
S-34	1300-1	580 (600-1)	1300-1½ 580 (600-1½)	1300-1¾ 580 (600-1¾)
CIRCLING	1300-1	576 (600-1)	1300-1½ 576 (600-1½)	1300-2 576 (600-2)

NC-3, 03 JUN 2010 to 01 JUL 2010

NDB GFZ	APP CRS	Rwy ldg	2500
338	320°	TDZE	1361
		Apt Elev	1361

NDB or GPS RWY 32

GREENFIELD MUNI (GFZ)

NA Use Creston altimeter setting; if not received, use Des Moines altimeter setting and increase all MDA's 80 feet.

MISSED APPROACH: Climb to 2900 then right turn direct GFZ NDB and hold.

MINNEAPOLIS CENTER	(CTAF)
125.65 306.950	122.9 L

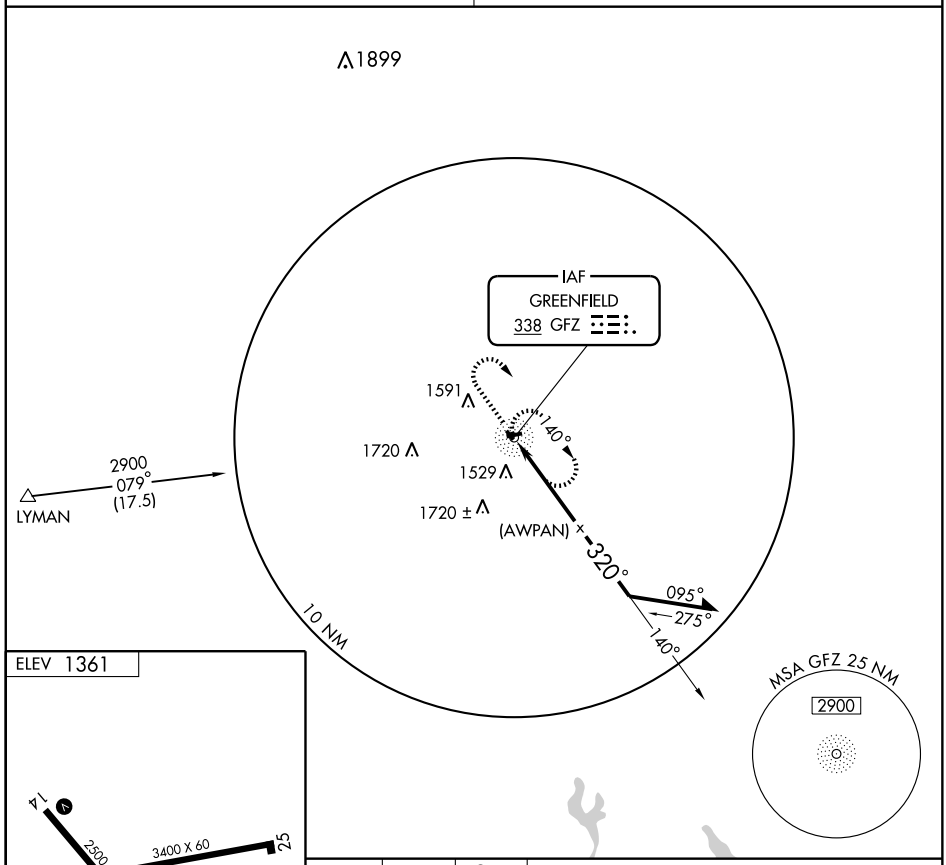

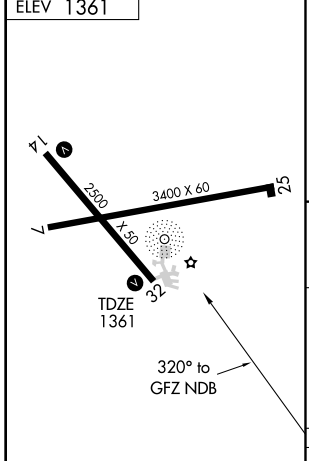

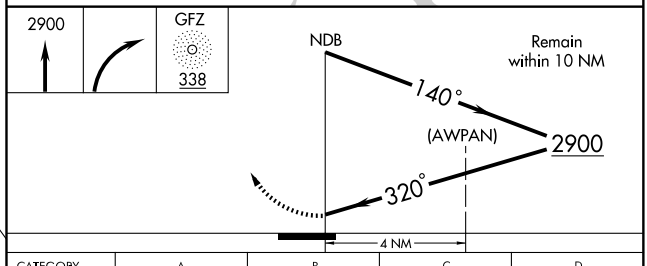

REIL Rwys 14 and 32 L
MIRL Rwys 7-25 and 14-32 L

CATEGORY	A	B	C	D
S-32	2000-1	639 (700-1)	NA	
CIRCLING	2000-1	639 (700-1)	NA	

NC-3, 03 JUN 2010 to 01 JUL 2010

NDB GGI 248	APP CRS 121°	Rwy ldg 5000 TDZE 1005 Apt Elev 1008

NDB RWY 13
GRINNELL RGNL (GGI)

When local altimeter setting not received, use Newton altimeter setting and increase all MDAs 40 feet.
Visibility reduction by helicopters NA.

MISSED APPROACH: Climb to 2700 then right turn direct GGI NDB and hold.

AWOS-3	CHICAGO CENTER	UNICOM
120.725	127.05 319.8	122.8 (CTAF) L

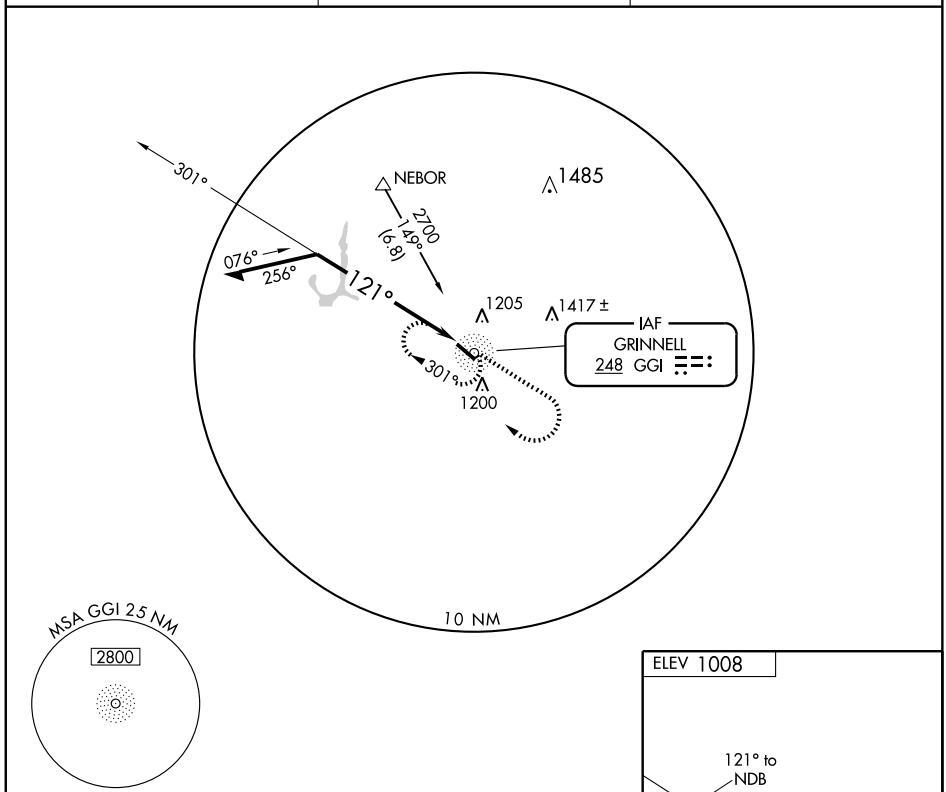

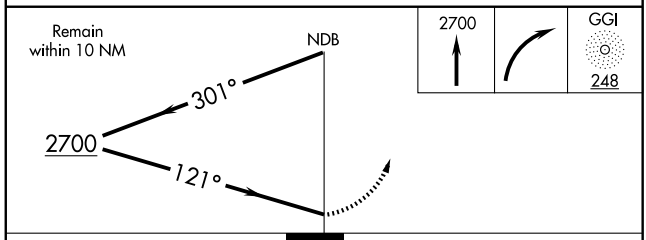

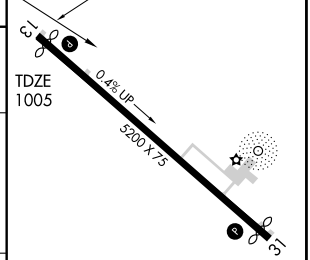

CATEGORY	A	B	C	D
S-13	1620-1	615 (700-1)	1620-1¾ 615 (700-1¾)	NA
CIRCLING	1620-1	612 (700-1)	1620-1¾ 612 (700-1¾)	NA

REIL Rwys 13 and 31 L
MIRL Rwy 13-31 L

NC-3, 03 JUN 2010 to 01 JUL 2010

WAAS CH 58107 W13A	APP CRS 129°	Rwy ldg 5000 TDZE 1005 Apt Elev 1008

RNAV (GPS) RWY 13
GRINNELL RGNL (GGI)

When local altimeter setting not received, use Newton altimeter setting and increase all DAs 38 feet and all MDAs 40 feet, increase LPV and LNAV/VNAV visibility ¼ mile all Cats and LNAV Cat C visibility ¼ mile. Baro-VNAV NA when using Newton altimeter setting.
For uncompensated Baro-VNAV systems, LNAV/VNAV NA below -17°C (2°F) or above 54°C (130°F).
Visibility reduction by helicopters NA. DME/DME RNP-0.3 NA.

MISSED APPROACH: Climb to 3000 direct PICRA and hold.

AWOS-3	CHICAGO CENTER	UNICOM
120.725	127.05 319.8	122.8 (CTAF) L

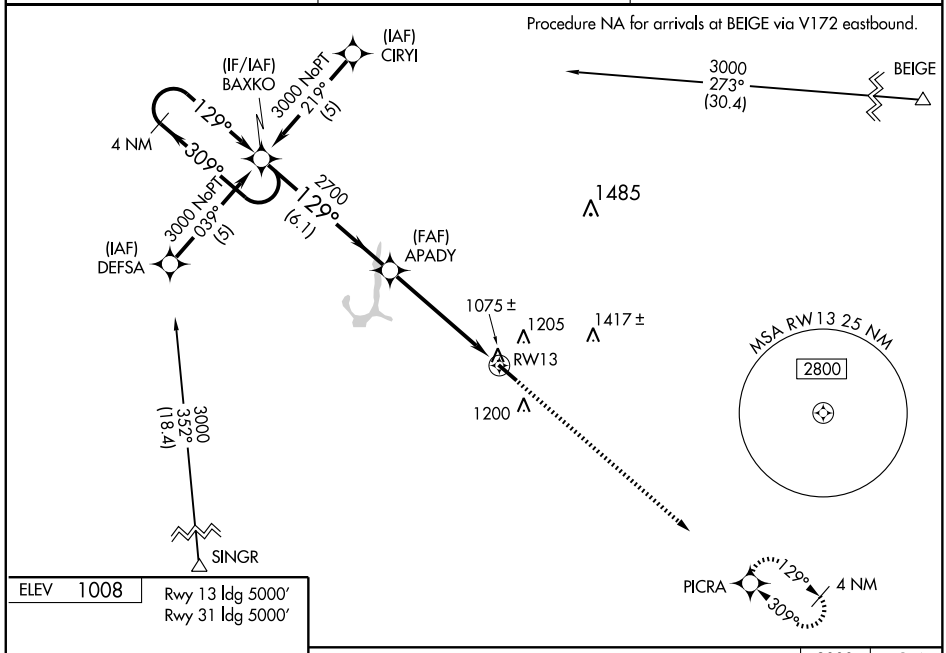

ELEV 1008	Rwy 13 ldg 5000′ Rwy 31 ldg 5000′

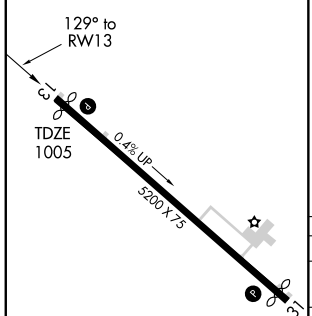

REIL Rwys 13 and 31 L
MIRL Rwy 13-31 L

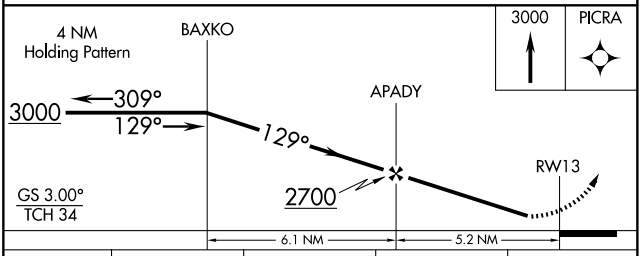

CATEGORY	A	B	C	D
LPV DA	1284-1 279 (300-1)			NA
LNAV/VNAV DA	1415-1½ 410 (500-1½)			NA
LNAV MDA	1480-1 475 (500-1)		1480-1¼ 475 (500-1¼)	NA
CIRCLING	1620-1 612 (700-1)		1620-1¾ 612 (700-1¾)	NA

NC-3. 03 JUN 2010 to 01 JUL 2010

APP CRS	Rwy ldg	5000
309°	TDZE	1008
	Apt Elev	1008

RNAV (GPS) RWY 31
GRINNELL RGNL (GGI)

When local altimeter seting not received, use Newton altimeter setting and increase all MDAs 40 feet.
Visibility reduction by helicopters NA.
DME/DME RNP-0.3 NA.

MISSED APPROACH: Climb to 3000 direct BAXKO and hold.

AWOS-3	CHICAGO CENTER	UNICOM
120.725	127.05 319.8	122.8 (CTAF) L

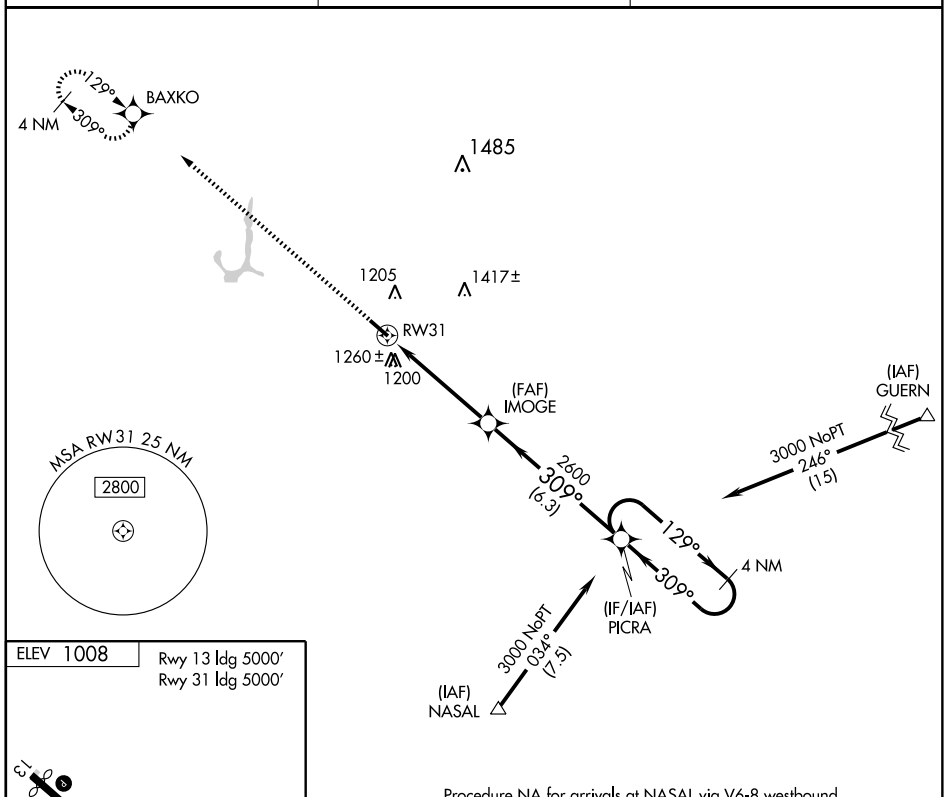

Procedure NA for arrivals at NASAL via V6-8 westbound.

ELEV 1008

Rwy 13 ldg 5000′
Rwy 31 ldg 5000′

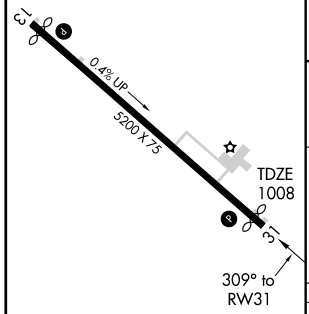

REIL Rwys 13 and 31 L
MIRL Rwy 13-31 L

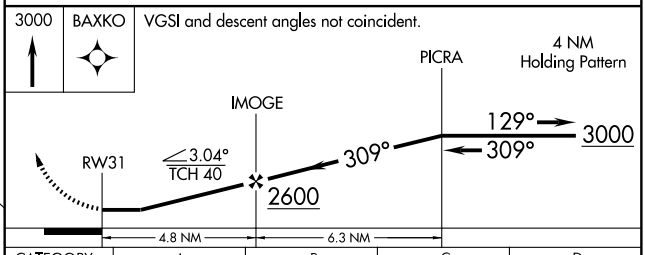

CATEGORY	A	B	C	D
LNAV MDA	1560-1	552 (600-1)	1560-1½ 552 (600-1½)	NA
CIRCLING	1620-1	612 (700-1)	1620-1¾ 612 (700-1¾)	NA

NC-3, 03 JUN 2010 to 01 JUL 2010

VOR/DME TNU	APP CRS	Rwy ldg	5000
112.5	282°	TDZE	1008
Chan 72		Apt Elev	1008

VOR/DME RWY 31
GRINNELL RGNL (GGI)

When local altimeter setting not received, use Newton altimeter setting and increase all MDAs 40 feet.
Visibility reduction by helicopters NA.

MISSED APPROACH: Climb to 2700 then right turn via TNU VOR/DME R-102 to FRUIT/TNU 23 DME and hold.

AWOS-3	CHICAGO CENTER	UNICOM
120.725	127.05 319.8	122.8 (CTAF) L

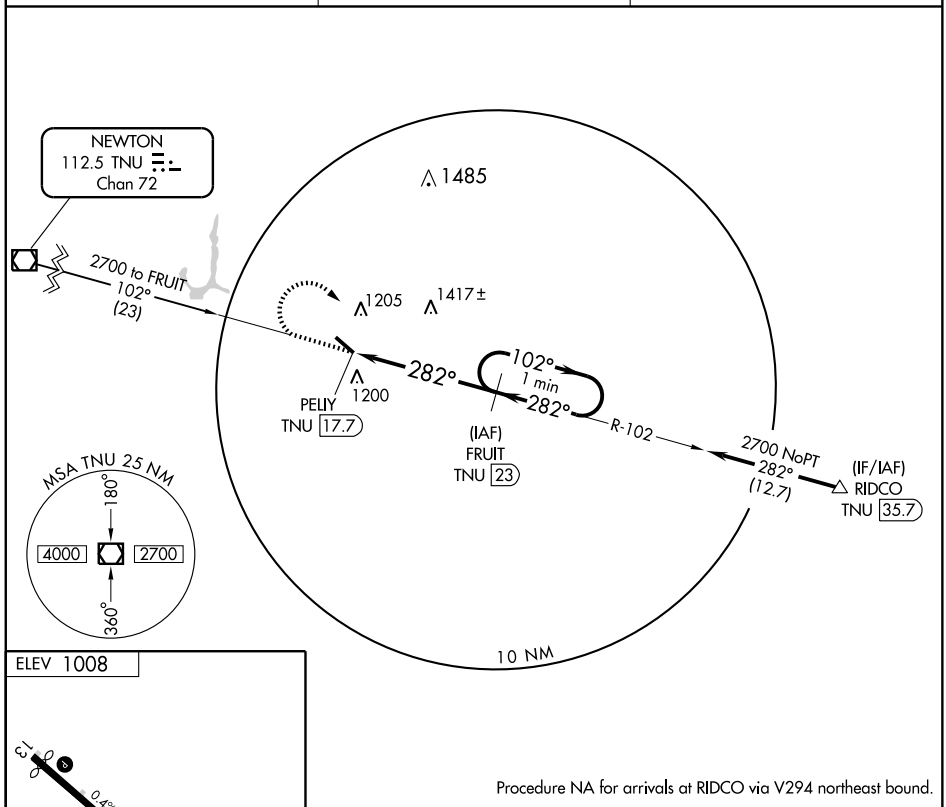

Procedure NA for arrivals at RIDCO via V294 northeast bound.

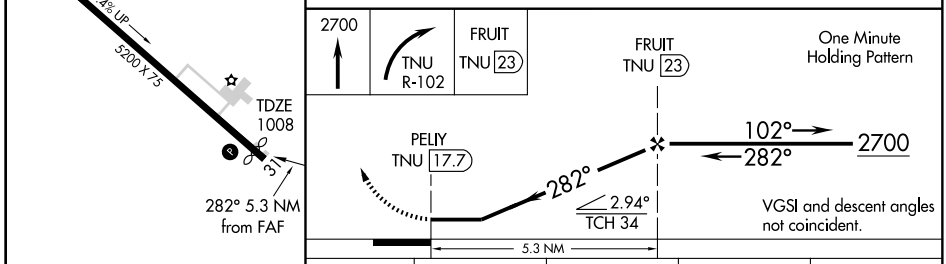

CATEGORY	A	B	C	D
S-31	1680-1	672 (700-1)	1680-2 672 (700-2)	NA
CIRCLING	1680-1	672 (700-1)	1680-2 672 (700-2)	NA

REIL Rwys 13 and 31 L
MIRL Rwy 13-31 L

NC-3, 03 JUN 2010 to 01 JUL 2010

NDB GCT	APP CRS	Rwy ldg	3407
516	170°	TDZE	1221
		Apt Elev	1221

NDB RWY 18

GUTHRIE CENTER/GUTHRIE COUNTY RGNL (GCT)

Use Audubon altimeter setting; when not received use Carroll altimeter setting.

MISSED APPROACH: Climb to 2700, then climbing left turn to 2900 direct GCT NDB and hold.

AUDUBON AWOS-3	DES MOINES APP CON	UNICOM
118.075	135.2 360.7	122.8 (CTAF) L

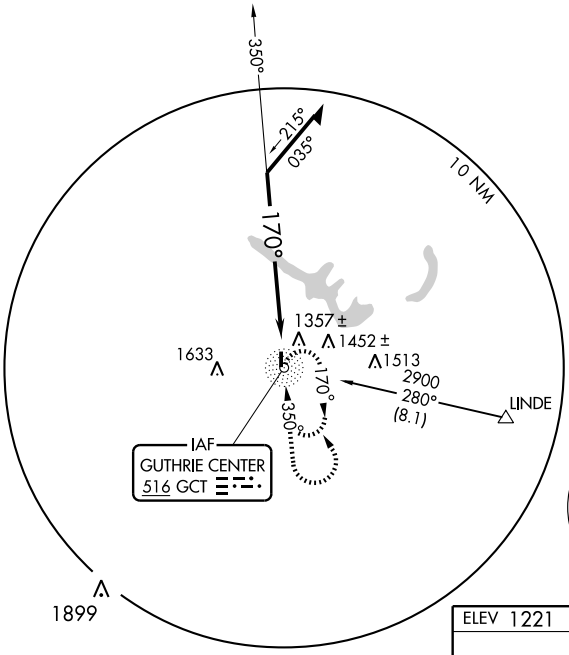

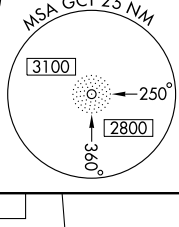

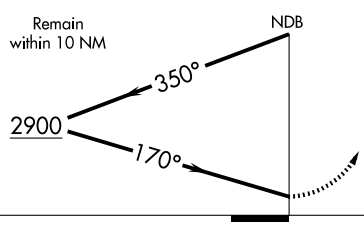

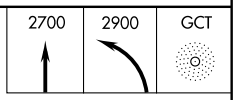

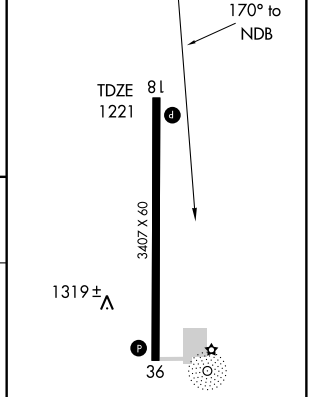

CATEGORY	A	B	C	D
S-18	1780-1	559 (600-1)	NA	
CIRCLING	1780-1	559 (600-1)	NA	

REIL Rwys 18 and 36 L
MIRL Rwy 18-36 L

APP CRS	Rwy ldg	3407
177°	TDZE	1221
	Apt Elev	1221

RNAV (GPS) RWY 18

GUTHRIE CENTER/GUTHRIE COUNTY RGNL (GCT)

NA

DME/DME RNP-0.3 NA. Visibility reduction by helicopters NA. Use Audubon altimeter setting; when not received, use Carroll altimeter setting.

MISSED APPROACH: Climb to 3000 direct YITAY and hold.

AUDUBON AWOS-3	DES MOINES APP CON	UNICOM
118.075	135.2 360.7	122.8 (CTAF) L

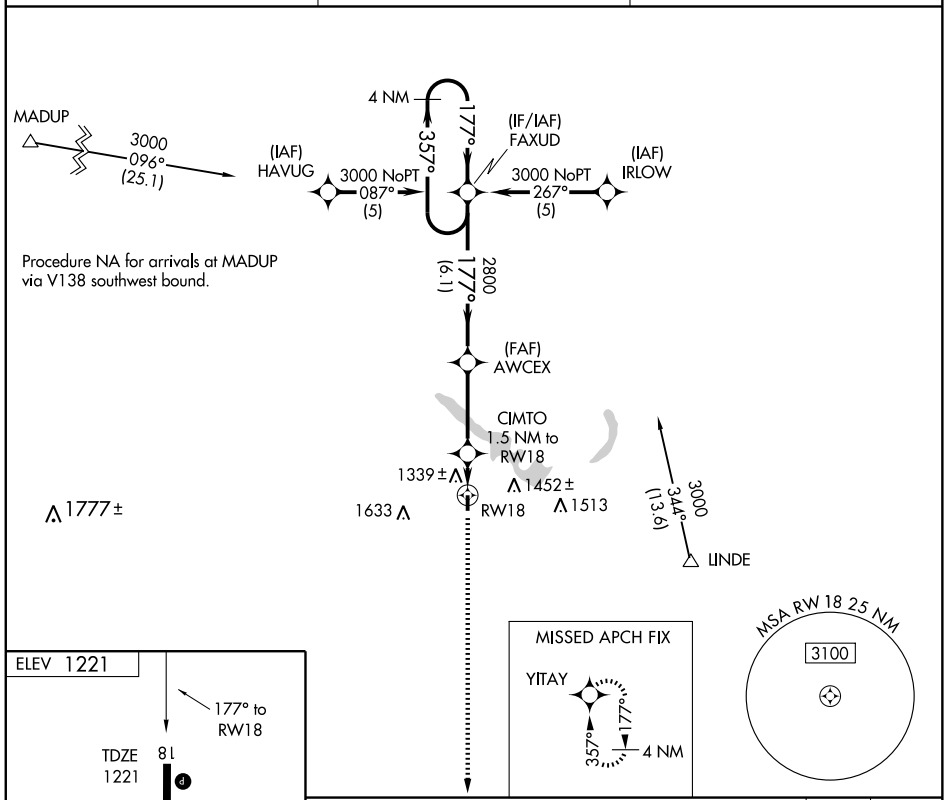

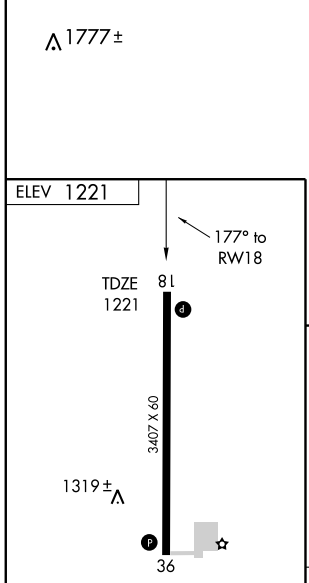

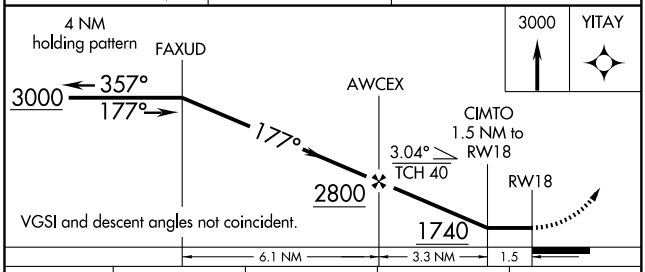

CATEGORY	A	B	C	D
LNAV MDA	1660-1 439 (500-1)		NA	
CIRCLING	1720-1 499 (500-1)		NA	

REIL Rwys 18 and 36 L
MIRL Rwy 18-36 L

APP CRS	Rwy ldg	3407
357°	TDZE	1221
	Apt Elev	1221

RNAV (GPS) RWY 36

GUTHRIE CENTER/GUTHRIE COUNTY RGNL (GCT)

NA

DME/DME RNP-0.3 NA. Visibility reduction by helicopters NA. Use Audubon altimeter setting; when not received, use Carroll altimeter setting.

MISSED APPROACH: Climb to 3000 direct FAXUD and hold.

AUDUBON AWOS-3	DES MOINES APP CON	UNICOM
118.075	135.2 360.7	122.8 (CTAF) L

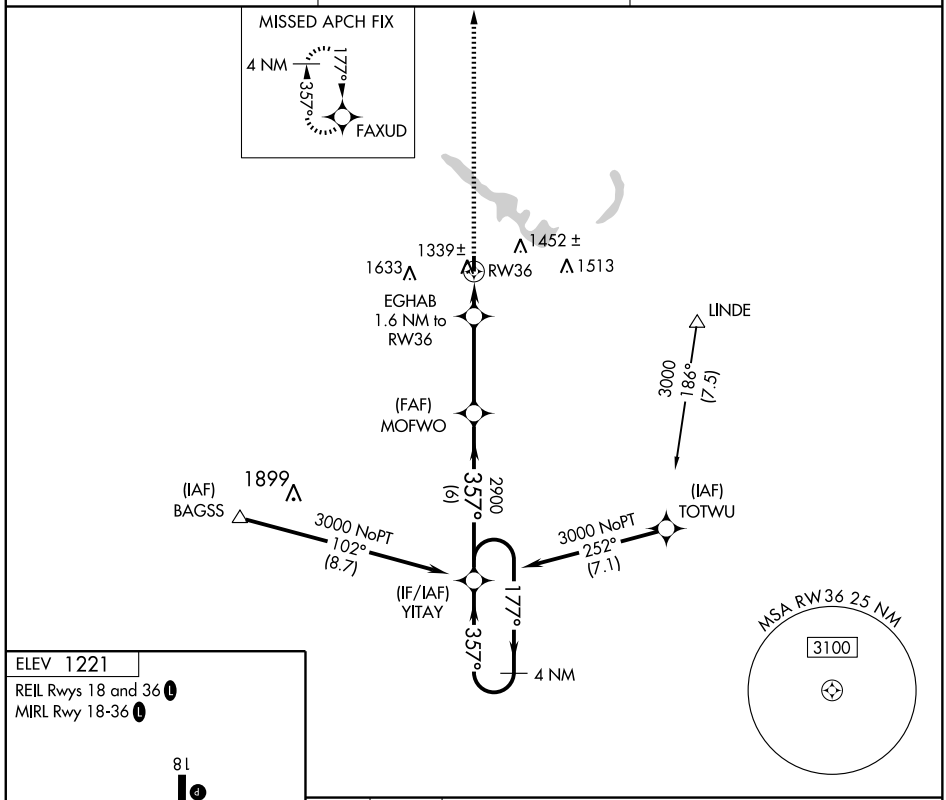

ELEV 1221

REIL Rwys 18 and 36 L

MIRL Rwy 18-36 L

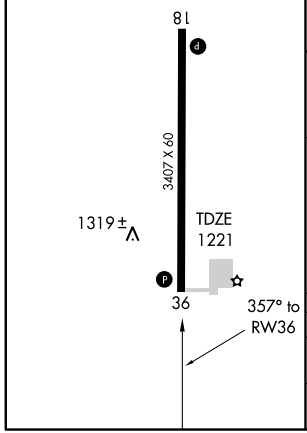

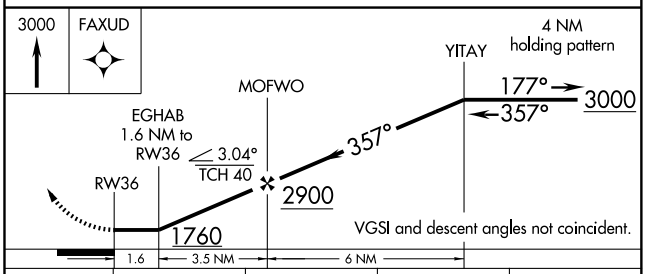

CATEGORY	A	B	C	D
LNAV MDA	1660-1 439 (500-1)		NA	
CIRCLING	1720-1 499 (500-1)		NA	

HAMPTON, IOWA

AL-6197 (FAA)

NDB RWY 17
HAMPTON MUNI (HPT)

NDB HPT	APP CRS	Rwy ldg	4018
230	179°	TDZE	1176
		Apt Elev	1176

NA

Use Mason City altimeter setting.

MISSED APPROACH: Climb to 2800 then right turn direct HPT NDB and hold.

AWOS-3	MINNEAPOLIS CENTER	UNICOM
121.925	134.0 288.3	122.7 (CTAF) L

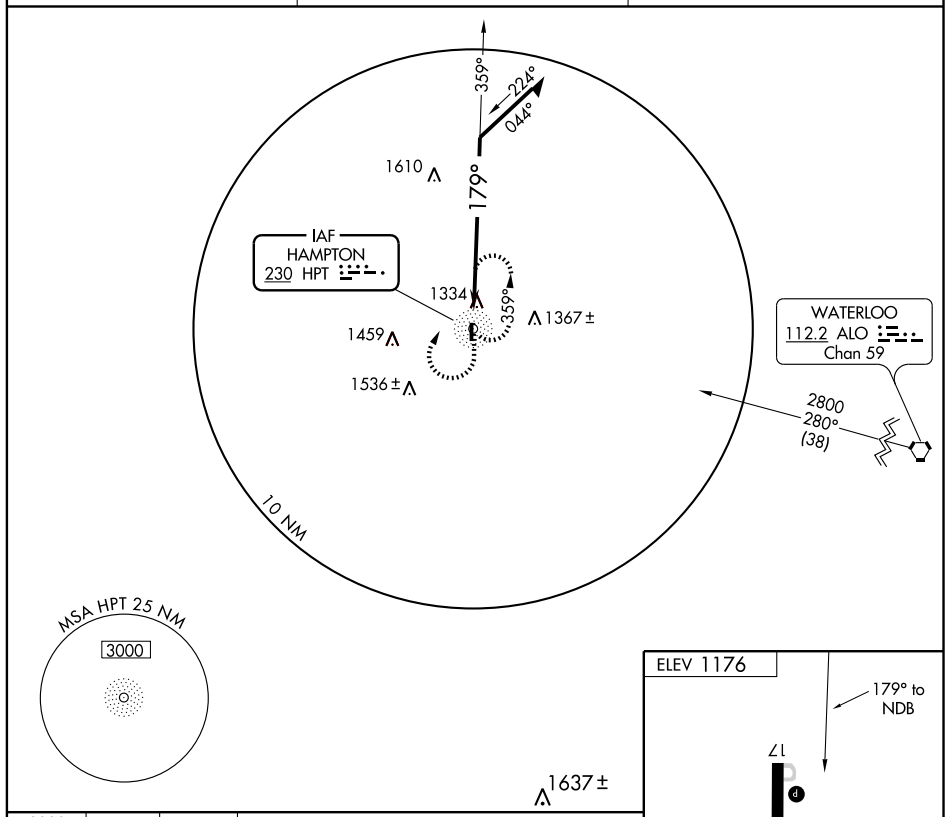

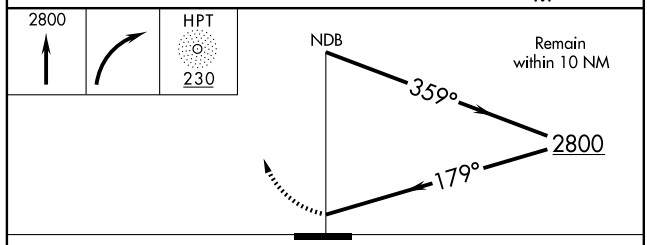

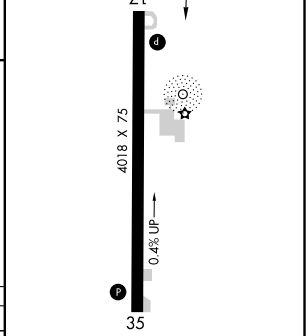

CATEGORY	A	B	C	D
S-17	2080-1¼ 904 (1000-1¼)		NA	
CIRCLING	2080-1¼ 904 (1000-1¼)		NA	

MIRL Rwy 17-35 L
REIL Rwys 17 and 35

NC-3, 03 JUN 2010 to 01 JUL 2010

HAMPTON, IOWA

AL-6197 (FAA)

RNAV (GPS) RWY 17
HAMPTON MUNI (HPT)

APP CRS	Rwy ldg	4018
177°	TDZE	1176
	Apt Elev	1176

Use Mason City altimeter setting.
NA GPS or RNP- 0.3 required. DME/DME RNP- 0.3 NA.

MISSED APPROACH: Climbing right turn to 3000 direct RUPEJ WP and hold.

AWOS-3	MINNEAPOLIS CENTER	UNICOM
121.925	134.0 288.3	122.7 (CTAF) L

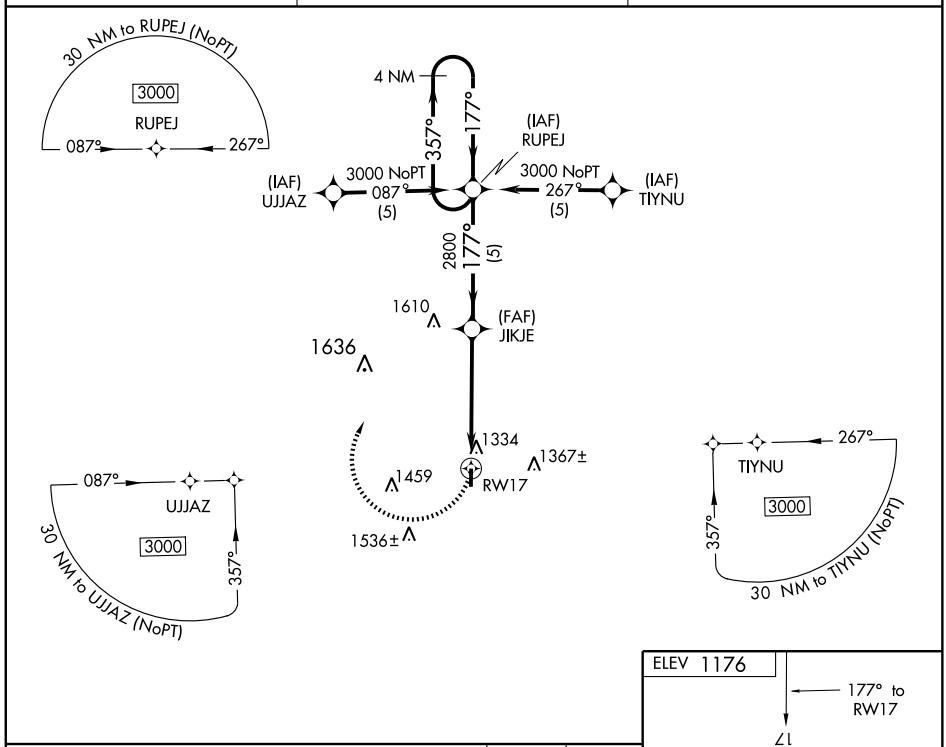

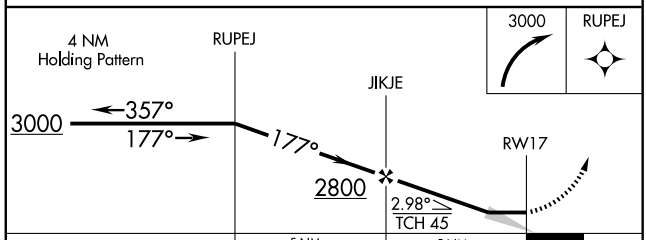

CATEGORY	A	B	C	D
GLS DA	NA			
LNAV/VNAV DA	NA			
LNAV MDA	1660-1 484 (500-1)		NA	
CIRCLING	1740-1 564 (600-1)	1860-1 684 (700-1)	NA	

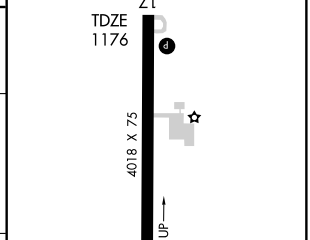

MIRL Rwy 17-35 L
REIL Rwys 17 and 35

NC-3, 03 JUN 2010 to 01 JUL 2010

HAMPTON, IOWA

AL-6197 (FAA)

RNAV (GPS) RWY 35
HAMPTON MUNI (HPT)

APP CRS	Rwy ldg	4018
357°	TDZE	1175
	Apt Elev	1176

Use Mason City altimeter setting.
NA GPS or RNP- 0.3 required. DME/DME RNP- 0.3 NA.

MISSED APPROACH: Climbing left turn to 3000 direct QEBGE WP and hold.

AWOS-3	MINNEAPOLIS CENTER	UNICOM
121.925	134.0 288.3	122.7 (CTAF) L

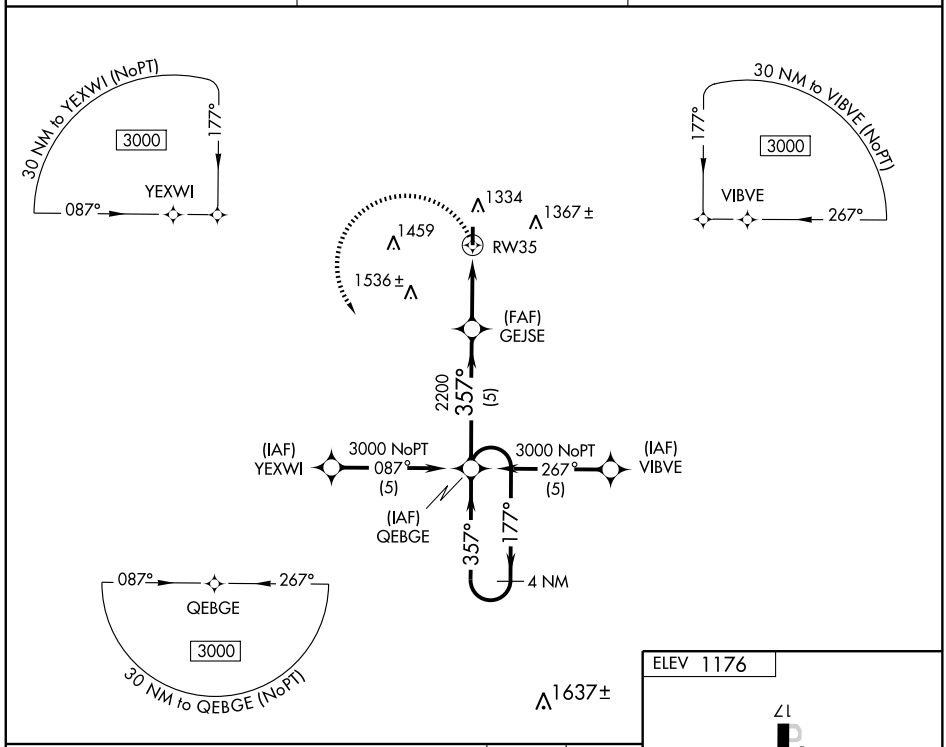

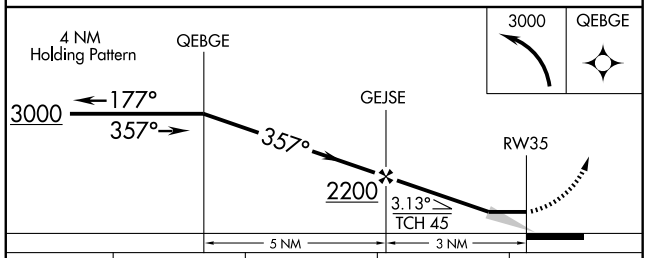

CATEGORY	A	B	C	D
GLS DA	NA			
LNAV/VNAV DA	NA			
LNAV MDA	1880-1 705 (800-1)		NA	
CIRCLING	1880-1 704 (800-1)		NA	

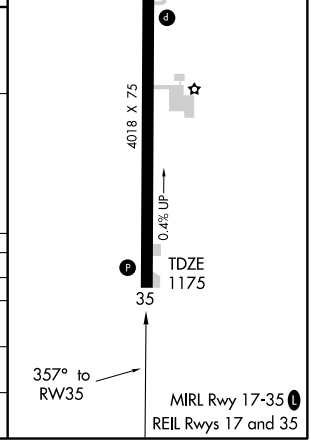

NC-3, 03 JUN 2010 to 01 JUL 2010

HAMPTON, IOWA

AL-6197 (FAA)

VOR/DME RWY 35
HAMPTON MUNI (HPT)

VORTAC MCW	APP CRS	Rwy ldg 4018
114.9	343°	TDZE 1175
Chan 96		Apt Elev 1176

NA

Use Mason City altimeter setting.

MISSED APPROACH: Climb to 3000 then right turn via MCW R-163 to HAAMP/28 DME and hold.

AWOS-3	MINNEAPOLIS CENTER	UNICOM
121.925	134.0 288.3	122.7 (CTAF) L

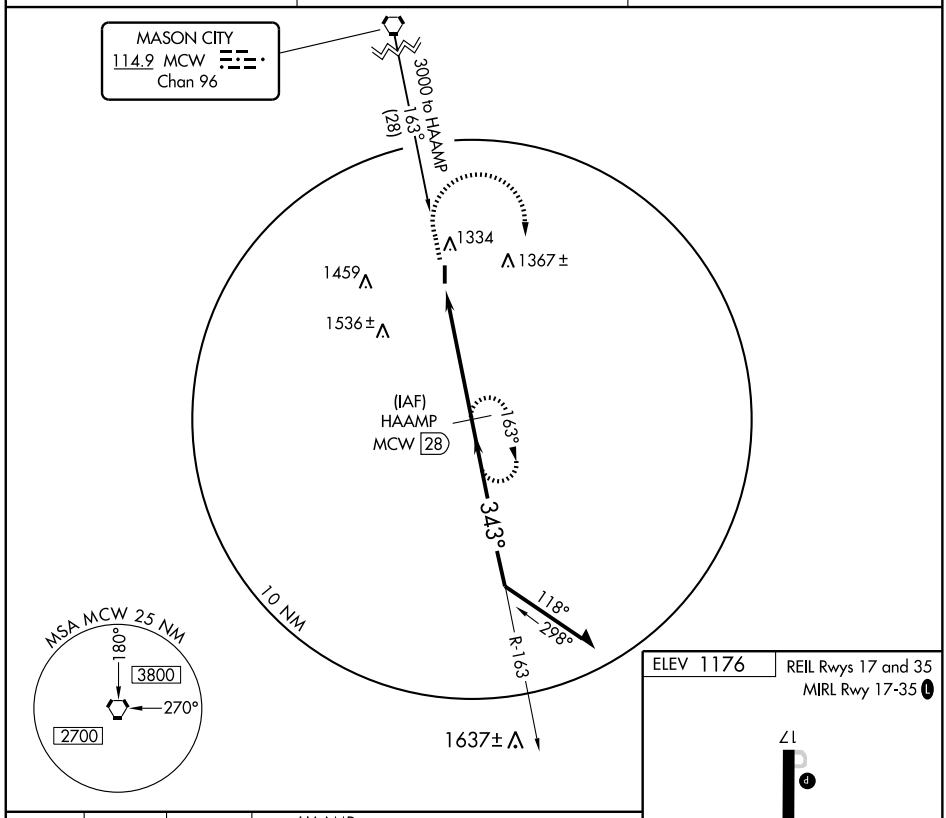

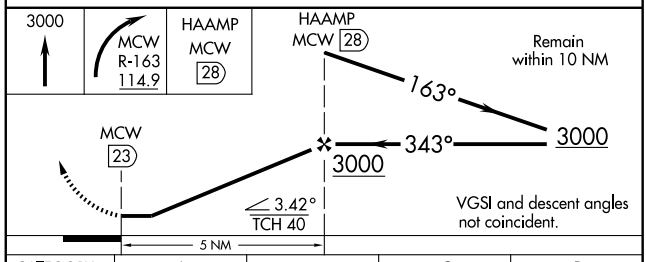

ELEV 1176

REIL Rwys 17 and 35
MIRL Rwy 17-35 L

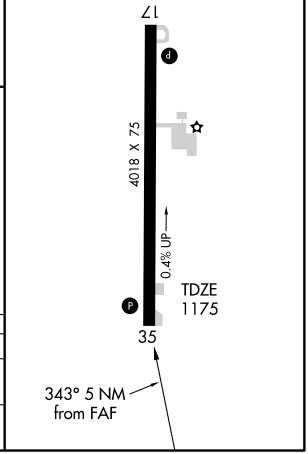

CATEGORY	A	B	C	D
S-35	1880-1 705 (800-1)	1880-1¼ 705 (800-1¼)	NA	
CIRCLING	1880-1 704 (800-1)	1880-1¼ 704 (800-1¼)	NA	

NC-3, 03 JUN 2010 to 01 JUL 2010

APP CRS	Rwy ldg	4100
150°	TDZE	1231
	Apt Elev	1231

GPS RWY 15
HARLAN MUNI (HNR)

T
NA

MISSED APPROACH: Climb to 2000, then climbing right turn to 3600 direct GLENE and hold.

AWOS-3	OMAHA APP CON	UNICOM
118.325	124.5 263.0	122.8 (CTAF) L

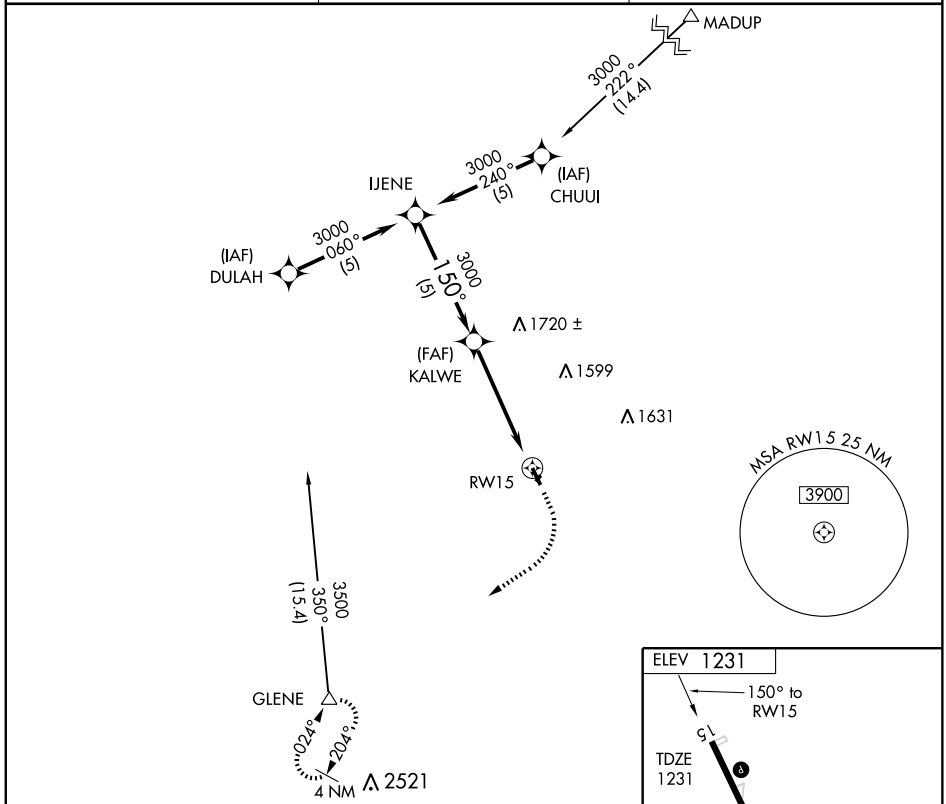

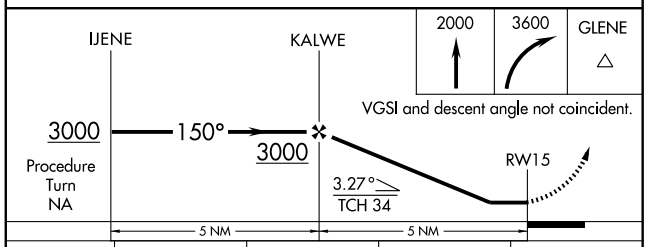

CATEGORY	A	B	C	D
S-15	1780-1 549 (600-1)		NA	
CIRCLING	1780-1 549 (600-1)		NA	

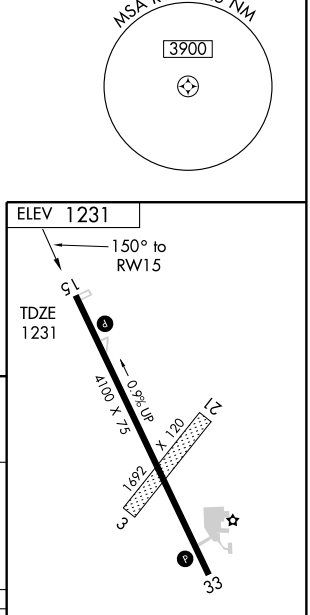

NC-3, 03 JUN 2010 to 01 JUL 2010

APP CRS	Rwy ldg	4100
330°	TDZE	1215
	Apt Elev	1231

GPS RWY 33
HARLAN MUNI (HNR)

T
NA

MISSED APPROACH: Climb to 2000, then climbing left turn to 3500 direct GLENE WP and hold.

AWOS-3	OMAHA APP CON	UNICOM
118.325	124.5 263.0	122.8 (CTAF) L

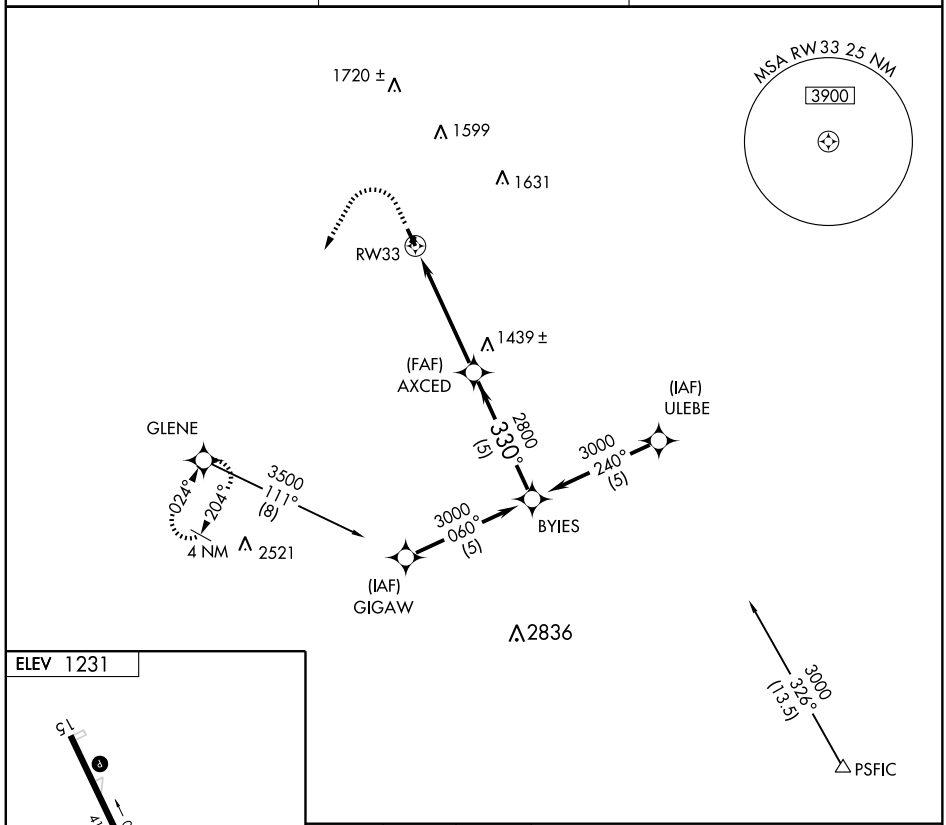

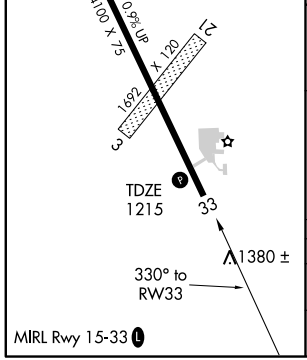

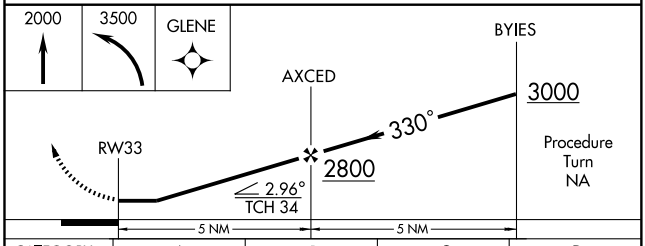

CATEGORY	A	B	C	D
S-33	1640-1	425 (500-1)	NA	
CIRCLING	1780-1	549 (600-1)	NA	

NC-3, 03 JUN 2010 to 01 JUL 2010

NDB IIB	APP CRS	Rwy ldg	5500
206	186°	TDZE	977
		Apt Elev	978

NDB or GPS RWY 17
INDEPENDENCE MUNI (IIB)

T NA

Use Waterloo altimeter setting.

MISSED APPROACH: Climb to 3100 via IIB 186° bearing then right turn direct IIB NDB and hold.

AWOS-3	WATERLOO APP CON ★	UNICOM
120.825	118.9 251.15	122.8 (CTAF) L

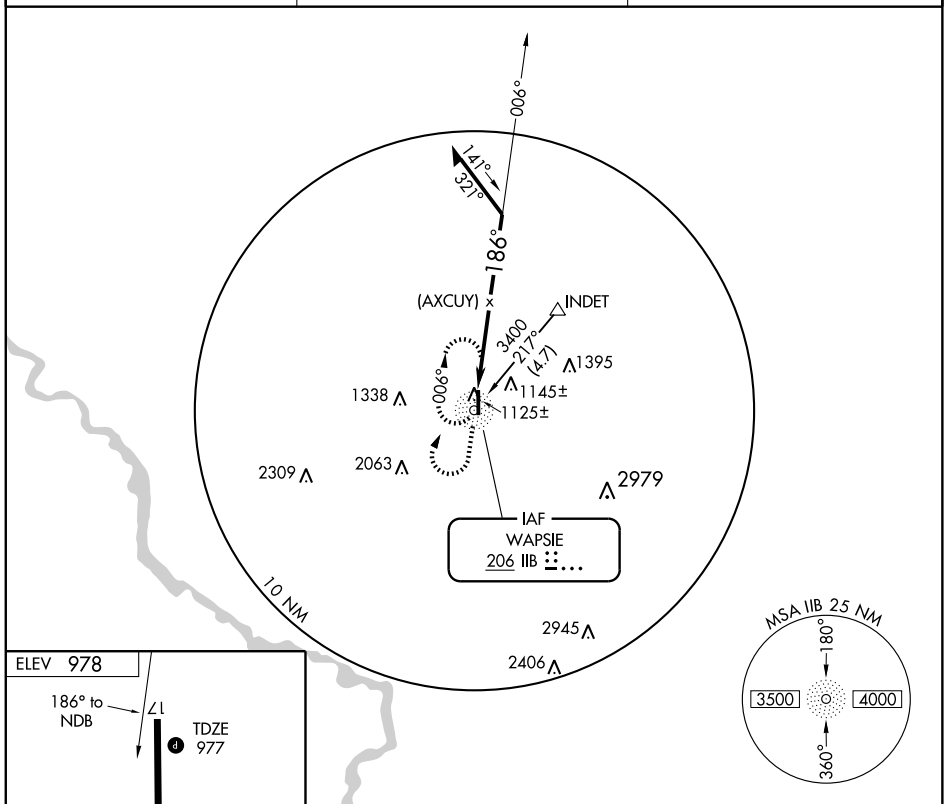

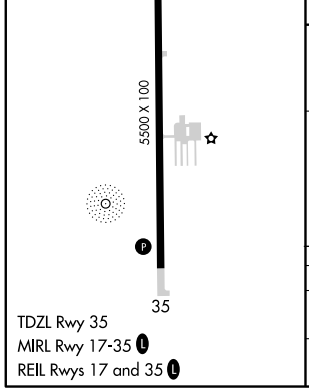

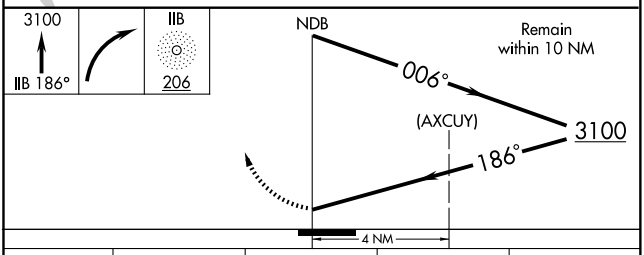

CATEGORY	A	B	C	D
S-17	1640-1	663 (700-1)	1640-1¾ 663 (700-1¾)	NA
CIRCLING	1640-1	663 (700-1)	1640-1¾ 663 (700-1¾)	NA

NC-3, 03 JUN 2010 to 01 JUL 2010

WAAS CH 58207 W25A	APP CRS 249°	Rwy ldg 4196 TDZE 657 Apt Elev 684

RNAV (GPS) RWY 25
IOWA CITY MUNI (IOW)

For uncompensated Baro-VNAV systems, LNAV/VNAV NA below -16°C (4°F) or above 54°C (130°F).
DME/DME RNP- 0.3 NA. Visibility reduction by helicopters NA.
When local altimeter setting not received, use Cedar Rapids altimeter setting and increase all DA 66 feet and LPV and LNAV/VNAV all Cats visibility ¼ mile, increase all MDA 80 feet.
Baro-VNAV and VDP NA when using Cedar Rapids altimeter setting.

MISSED APPROACH: Climb to 2600 direct HIBKA and via 172° track to IOW VORTAC and hold.

ASOS	CEDAR RAPIDS APP CON*	CLNC DEL	UNICOM
128.075	119.7 266.8	119.05	122.8 (CTAF) L

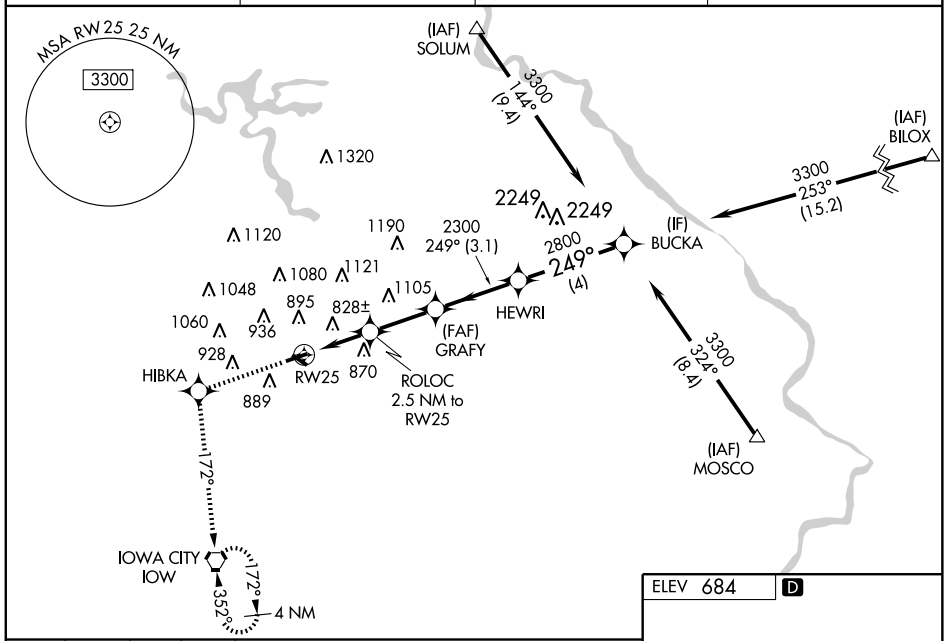

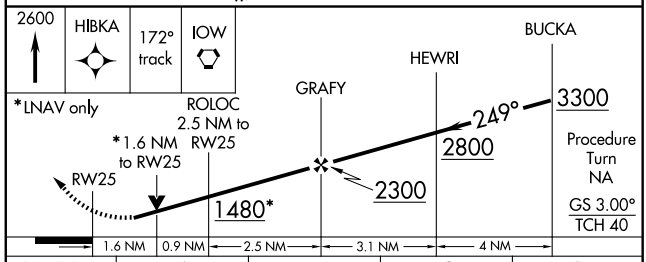

CATEGORY	A	B	C	D
LPV DA	1051-1½ 394 (400-1½)		NA	
LNAV/VNAV DA	1161-1¾ 504 (500-1¾)		NA	
LNAV MDA	1200-1 543 (600-1)		NA	
CIRCLING	1260-1 576 (600-1)		NA	

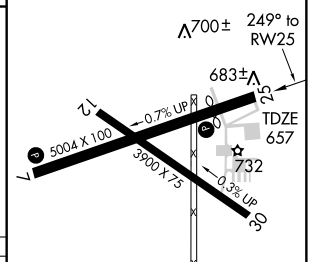

REIL Rwys 7 and 25
MIRL Rwys 7-25 and 12-30 L

NC-3. 03 JUN 2010 to 01 JUL 2010

APP CRS	Rwy ldg	3900
303°	TDZE	656
	Apt Elev	684

RNAV (GPS) RWY 30
IOWA CITY MUNI (IOW)

DME/DME RNP-0.3 NA. Visibility reduction by helicopters NA. When local altimeter setting not received, use Cedar Rapids altimeter setting and increase all MDA 80 feet.

MISSED APPROACH: Climbing left turn to 3000 direct ICWAR and hold.

ASOS	CEDAR RAPIDS APP CON *	CLNC DEL	UNICOM
128.075	119.7 266.8	119.05	122.8 (CTAF) L

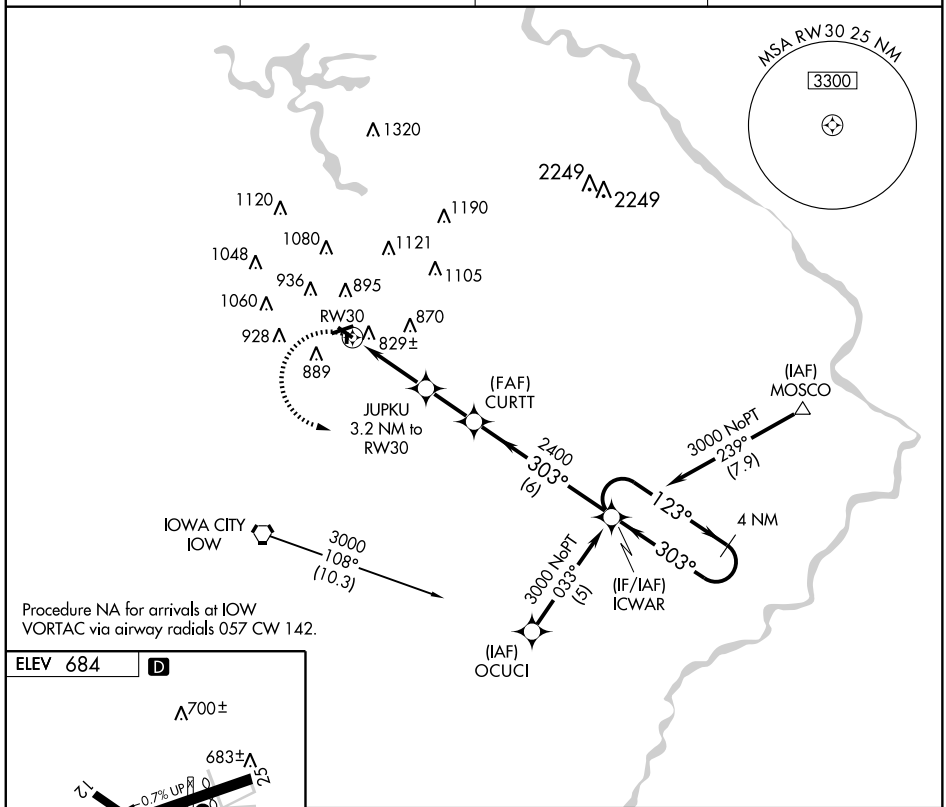

Procedure NA for arrivals at IOW
VORTAC via airway radials 057 CW 142.

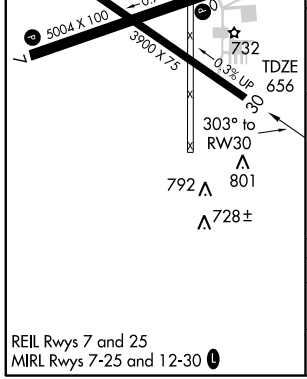

REIL Rwys 7 and 25
MIRL Rwys 7-25 and 12-30 L

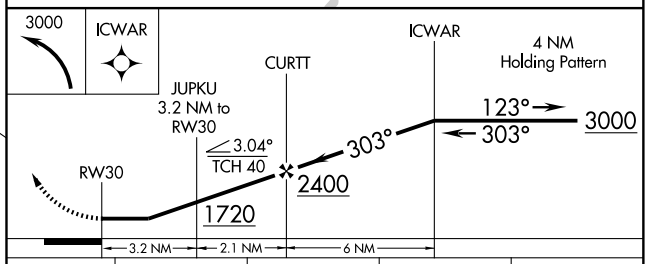

CATEGORY	A	B	C	D
LNAV MDA	1100-1 444 (500-1)		NA	
CIRCLING	1260-1 576 (600-1)		NA	

VORTAC IOW 116.2 Chan 109	APP CRS 017°	Rwy ldg N/A TDZE N/A Apt Elev 668

VOR-A
IOWA CITY MUNI (IOW)

If local altimeter setting not received, use Cedar Rapids altimeter setting and increase all MDAs 80 feet.

MISSED APPROACH: Climbing left turn to 2600 direct IOW VORTAC and hold.

ASOS	CEDAR RAPIDS APP CON ★	CLNC DEL	UNICOM
128.075	119.7 266.8	119.05	122.8 (CTAF) L

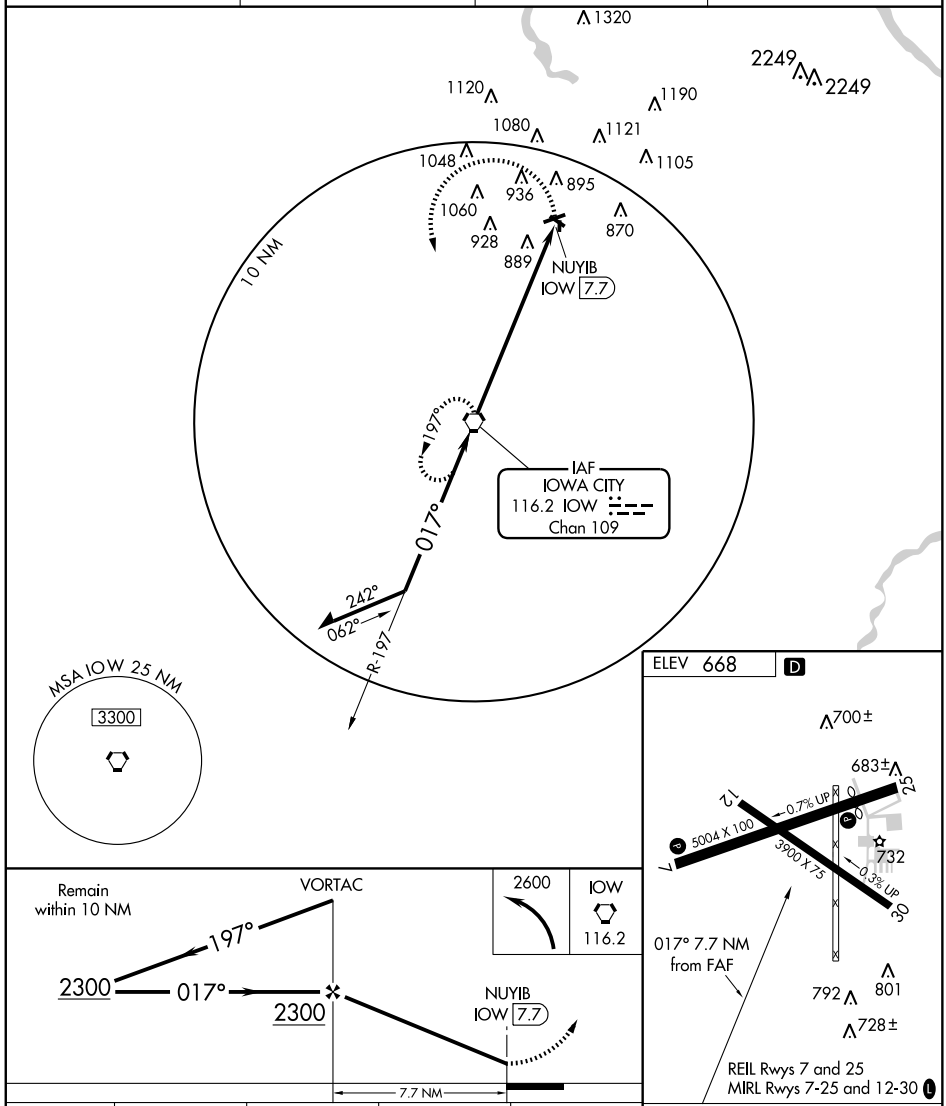

CATEGORY	A	B	C	D
CIRCLING	1280-1 612 (700-1)		NA	

FAF to MAP 7.7 NM

Knots	60	90	120	150	180
Min:Sec	7:42	5:08	3:51	3:05	2:34

NC-3. 03 JUN 2010 to 01 JUL 2010

NDB IFA	APP CRS	Rwy ldg	4001
368	330°	TDZE	1137
		Apt Elev	1137

NDB RWY 31
IOWA FALLS MUNI (IFA)

NA

When local altimeter setting not received, use Webster City altimeter setting and increase all MDA 80 feet.

MISSED APPROACH: Climb to 2800 then left turn direct IFA NDB and hold.

AWOS	WATERLOO APP CON ★	UNICOM
120.425	118.9	122.8 (CTAF) L

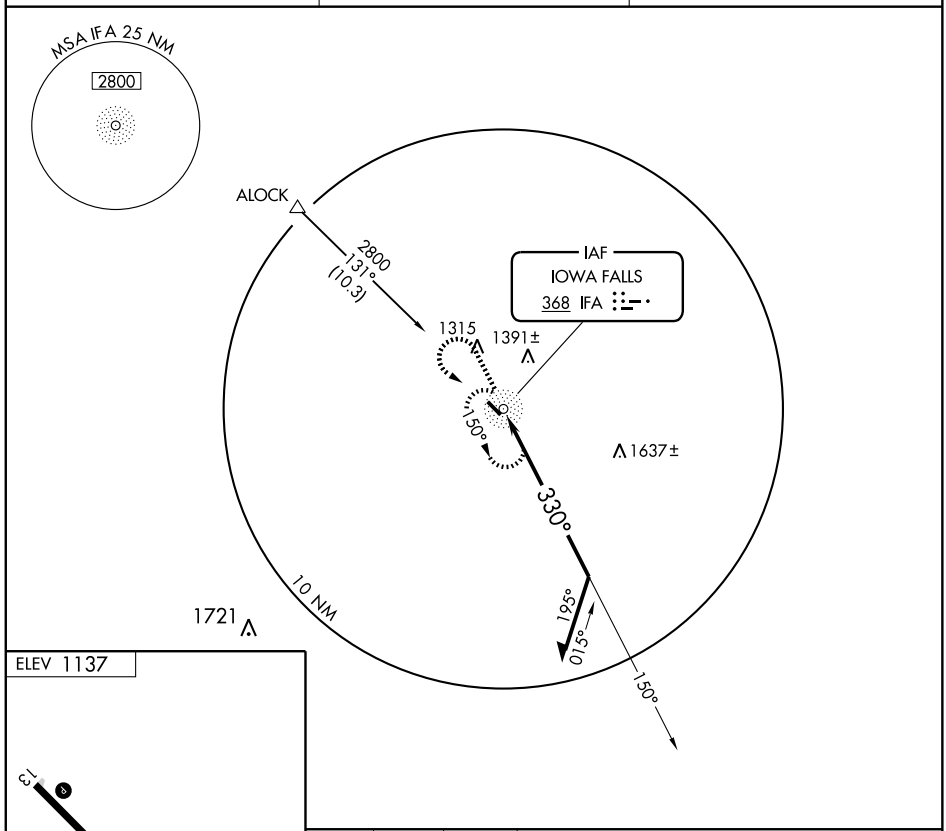

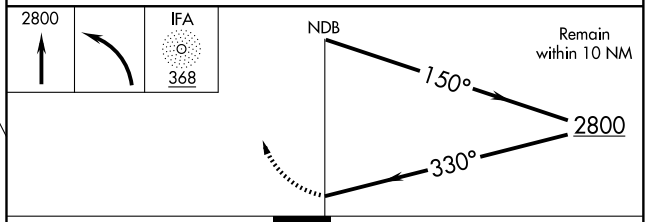

MIRL Rwy 13-31 L
REIL Rwys 13 and 31 L

CATEGORY	A	B	C	D
S-31	1720-1	583 (600-1)	NA	
CIRCLING	1720-1	583 (600-1)	NA	

APP CRS	Rwy ldg	4001
312°	TDZE	1137
	Apt Elev	1137

RNAV (GPS) RWY 31
IOWA FALLS MUNI (IFA)

DME/DME RNP- 0.3 NA.
When local altimeter setting not received, use Webster City altimeter setting and increase all MDA 80 feet.
VDP NA when using Webster City altimeter setting.

MISSED APPROACH: Climb to 4000 direct URUYO and via 313° track to ALOCK and hold, continue climb-in-hold to 4000.

AWOS	WATERLOO APP CON ★	UNICOM
120.425	118.9	122.8 (CTAF) L

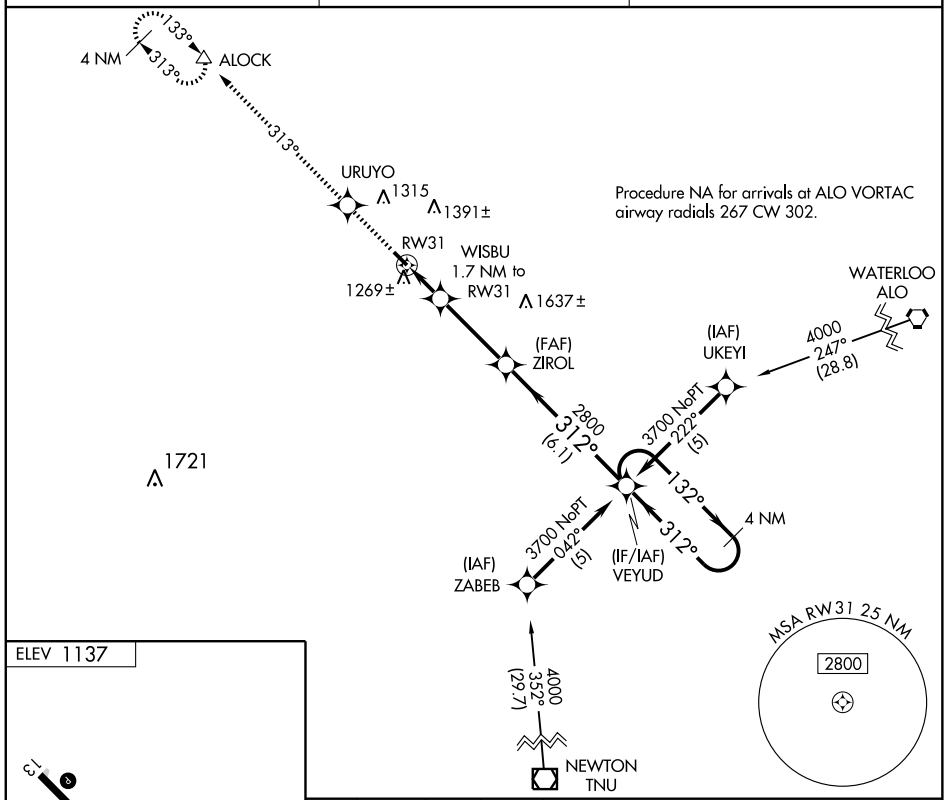

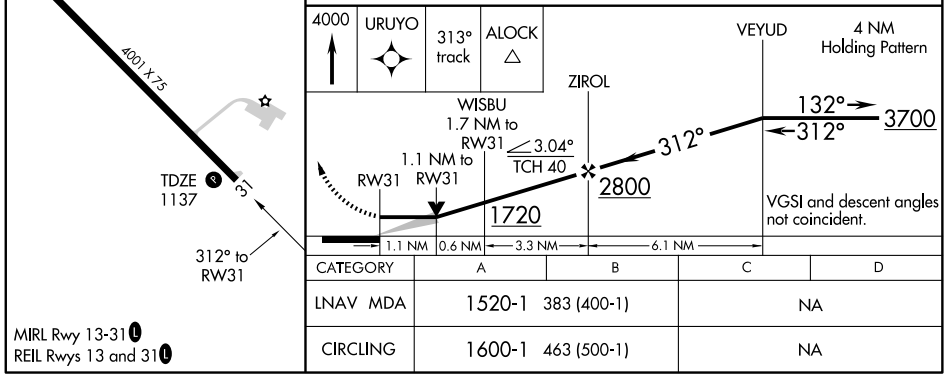

CATEGORY	A	B	C	D
LNAV MDA	1520-1 383 (400-1)		NA	
CIRCLING	1600-1 463 (500-1)		NA	

MIRL Rwy 13-31 L
REIL Rwys 13 and 31 L

NC-3, 03 JUN 2010 to 01 JUL 2010

APP CRS	Rwy ldg	3198
140°	TDZE	1042
	Apt Elev	1048

GPS RWY 14
JEFFERSON MUNI (EFW)

T
NA

Use Arthur N. Neu altimeter setting.

MISSED APPROACH: Climb to 2300, then climbing left turn to 3000 direct TEZOB WP and hold.

MINNEAPOLIS CENTER	UNICOM
134.0 288.3	**122.8** (CTAF) L

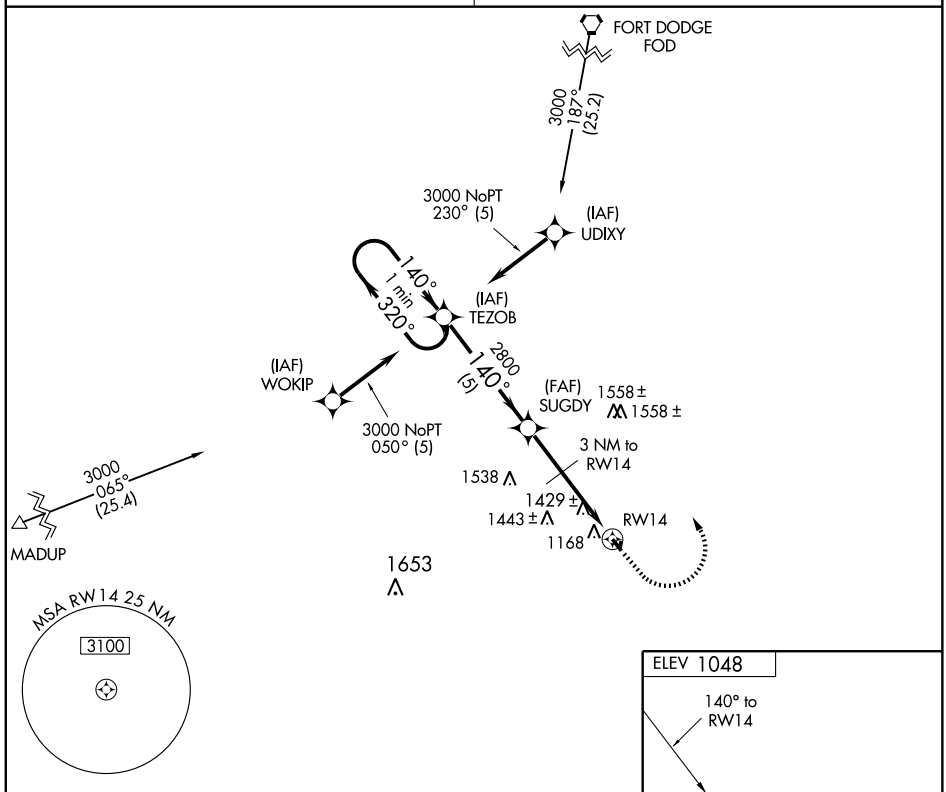

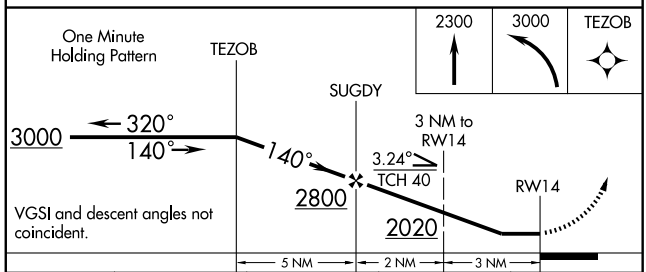

CATEGORY	A	B	C	D
S-14	1800-1 758 (800-1)	1800-1¼ 758 (800-1¼)	NA	
CIRCLING	1800-1 752 (800-1)	1860-1¼ 812 (900-1¼)	NA	

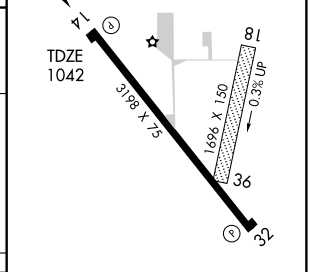

MIRL Rwy 14-32 L
REIL Rwys 14 and 32 L

NC-3, 03 JUN 2010 to 01 JUL 2010

APP CRS 320°	Rwy ldg 3198
	TDZE 1048
	Apt Elev 1048

GPS RWY 32
JEFFERSON MUNI (EFW)

T NA

Use Arthur N. Neu altimeter setting.

MISSED APPROACH: Climb to 2000, the climbing right turn to 3000 direct PELEA WP and hold.

MINNEAPOLIS CENTER	UNICOM
134.0 288.3	122.8 (CTAF) L

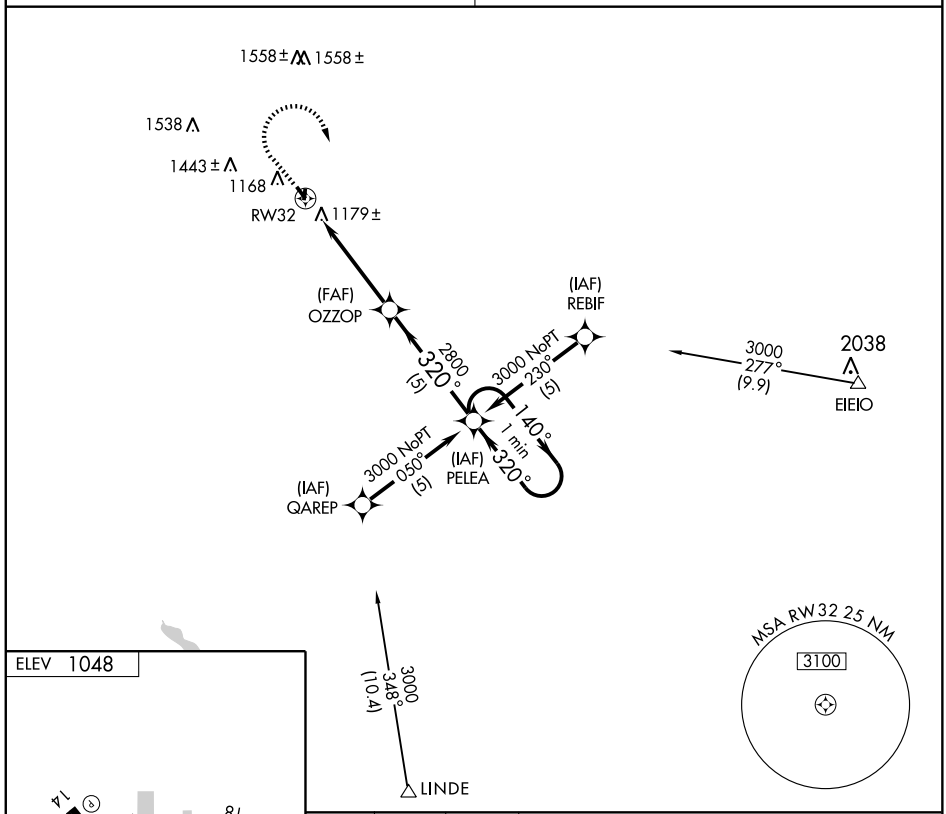

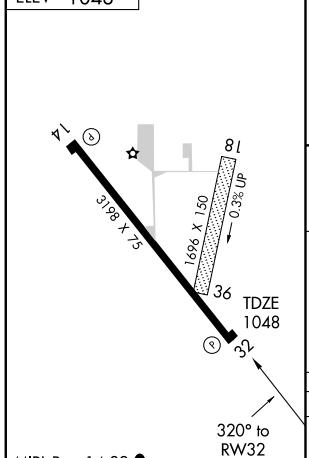

MIRL Rwy 14-32 L
REIL Rwys 14 and 32 L

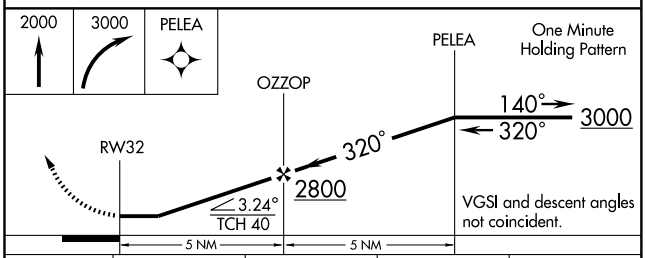

CATEGORY	A	B	C	D
S-32	1560-1	512 (600-1)	NA	
CIRCLING	1740-1 692 (700-1)	1860-1¼ 812 (900-1¼)	NA	

NC-3, 03 JUN 2010 to 01 JUL 2010

NDB EFW	APP CRS	Rwy ldg	3198
391	329°	TDZE	1048
		Apt Elev	1048

NDB RWY 32

JEFFERSON MUNI (EFW)

NA

Use Arthur N. Neu altimeter setting.

MISSED APPROACH: Climb to 2700 then right turn direct EFW NDB and hold.

MINNEAPOLIS CENTER	UNICOM
134.0 288.3	122.8 (CTAF) L

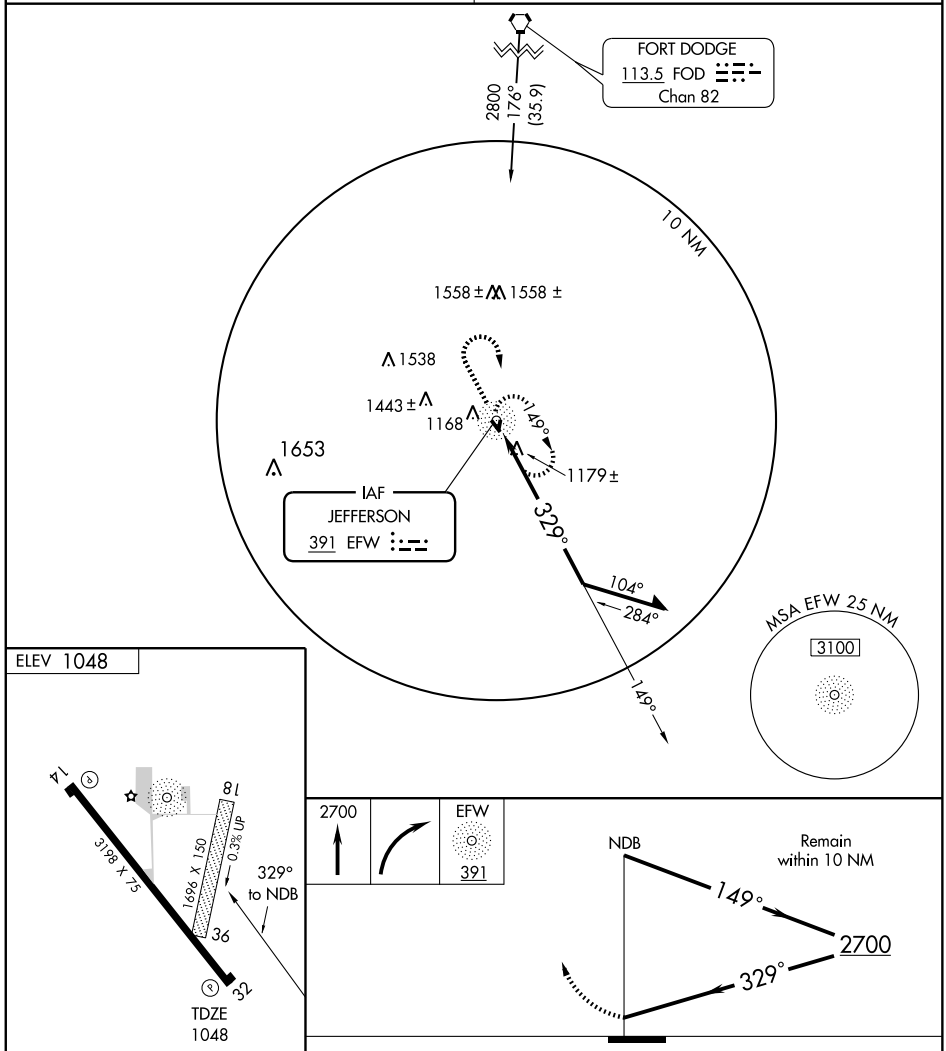

REIL Rwys 14 and 32 L

MIRL Rwy 14-32 L

CATEGORY	A	B	C	D
S-32	1640-1 592 (600-1)		NA	
CIRCLING	1740-1 692 (700-1)	1860-1¼ 812 (900-1¼)	NA	

LOC/DME I-BBJ	APP CRS	Rwy ldg	5500
110.9	264°	TDZE	670
Chan 46		Apt Elev	671

ILS or LOC/DME RWY 26

KEOKUK MUNI (EOK)

T

NA

If local altimeter setting not received, use Burlington altimeter setting and increase all DAs/MDAs 60 feet. Visibility reductions by helicopters NA. VDP NA when using Burlington altimeter setting. ADF required.

MALSR A5

MISSED APPROACH: Climb to 2600 then right turn direct EOK NDB and hold.

AWOS-3	KANSAS CITY CENTER	UNICOM
118.375	135.525 319.9	122.8 (CTAF) L

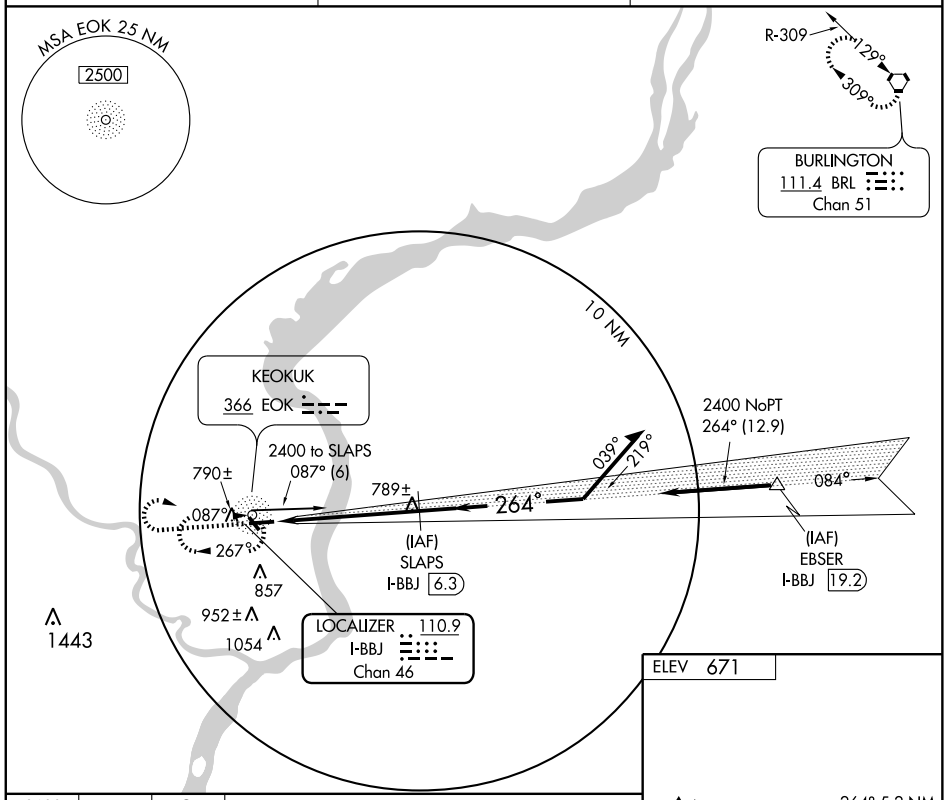

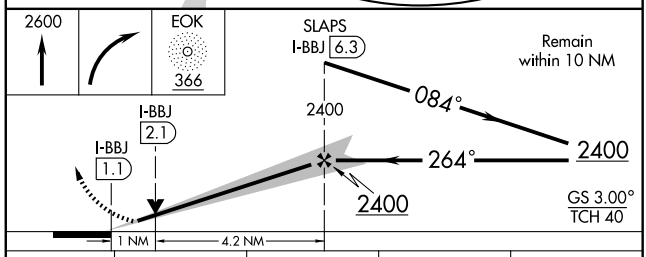

ELEV 671

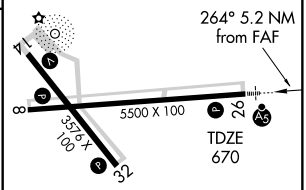

CATEGORY	A	B	C	D
S-ILS 26	870-½ 200 (200-½)			NA
S-LOC 26	1040-½ 370 (400-½)			NA
CIRCLING	1100-1 429 (500-1)	1140-1 469 (500-1)	1220-1½ 549 (600-1½)	NA

REIL Rwys 8, 14 and 32 L

MIRL Rwys 8-26 and 14-32 L

NC-3, 03 JUN 2010 to 01 JUL 2010

NDB EOK 366	APP CRS 128°	Rwy ldg 3576 TDZE 671 Apt Elev 671

NDB RWY 14
KEOKUK MUNI (EOK)

If local altimeter setting not received, use Burlington Rgnl altimeter setting and increase all MDAs 60 feet.

MISSED APPROACH: Climb to 2500 then right turn direct EOK NDB and hold.

AWOS-3	KANSAS CITY CENTER	UNICOM
118.375	135.525 319.9	122.8 (CTAF) L

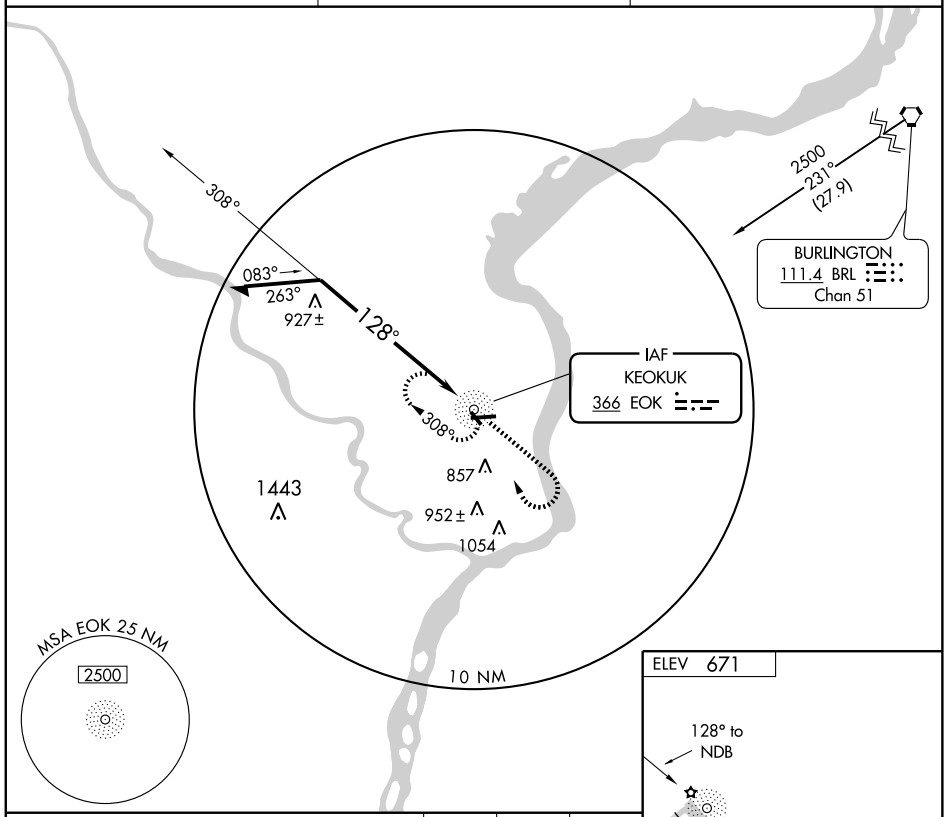

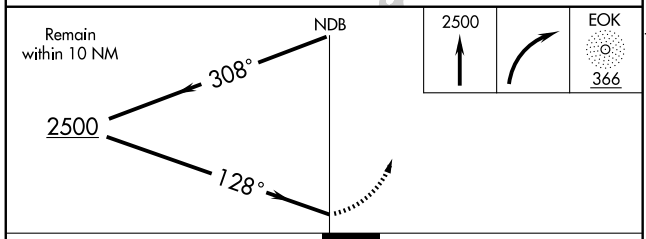

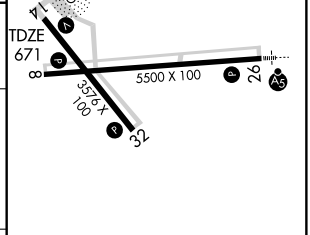

CATEGORY	A	B	C	D
S-14	1280-1	609 (700-1)	1280-1¾ 609 (700-1¾)	NA
CIRCLING	1280-1	609 (700-1)	1280-1¾ 609 (700-1¾)	NA

REIL Rwys 8, 14 and 32 L
MIRL Rwys 8-26 and 14-32 L

NC-3, 03 JUN 2010 to 01 JUL 2010

NDB EOK	APP CRS	Rwy ldg	5500
366	277°	TDZE	670
		Apt Elev	671

NDB RWY 26
KEOKUK MUNI (EOK)

If local altimeter setting not received, use Burlington Rgnl altimeter setting and increase all MDAs 60 feet.

MALSR

MISSED APPROACH: Climb to 2500 then right turn direct EOK NDB and hold.

AWOS-3	KANSAS CITY CENTER	UNICOM
118.375	135.525 319.9	122.8 (CTAF)

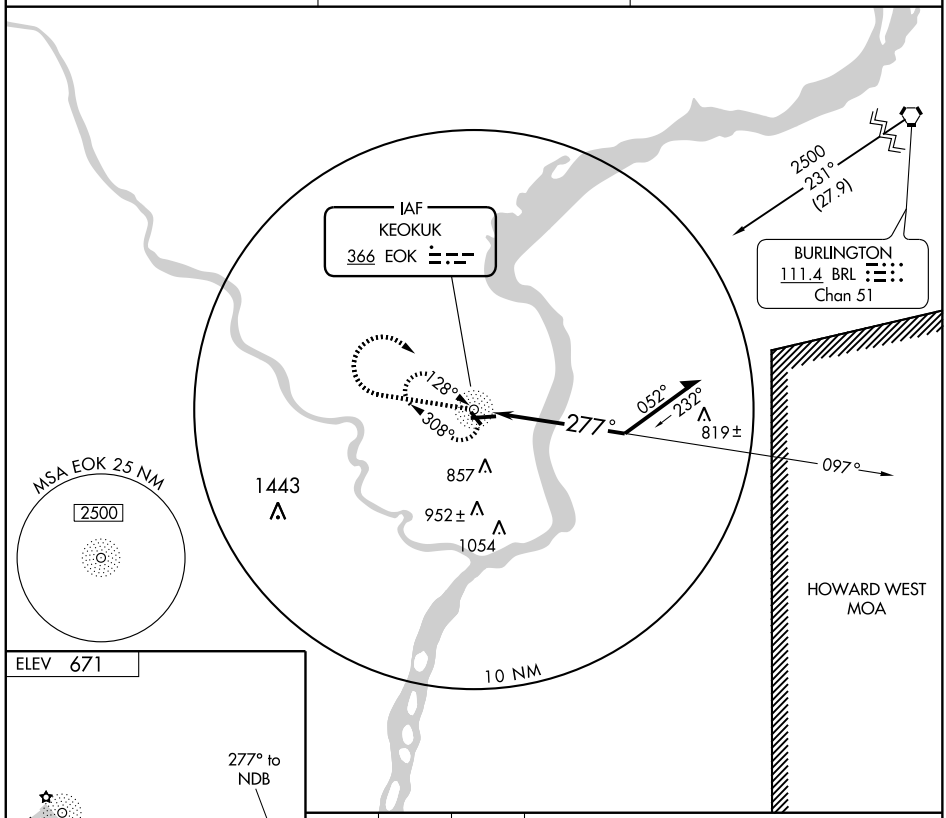

ELEV 671

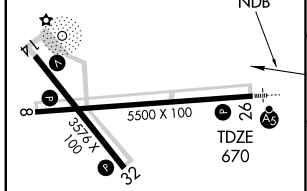

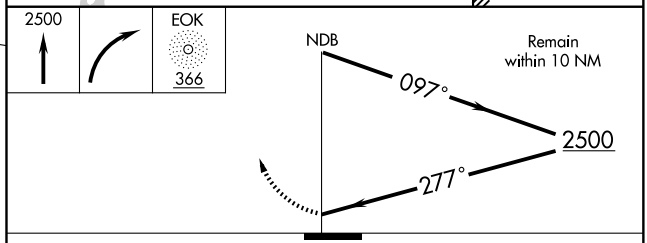

CATEGORY	A	B	C	D
S-26	1180-¾ 510 (600-¾)		1180-1 510 (600-1)	NA
CIRCLING	1180-1 509 (600-1)	1200-1 529 (600-1)	1220-1½ 549 (600-1½)	NA

REIL Rwys 8, 14 and 32
MIRL Rwys 8-26 and 14-32

NC-3, 03 JUN 2010 to 01 JUL 2010

WAAS CH 97304 W08A	APP CRS 084°	Rwy ldg 5500 TDZE 671 Apt Elev 671

RNAV (GPS) RWY 8
KEOKUK MUNI (EOK)

DME/DME RNP -0.3 NA.
For uncompensated Baro-VNAV systems, LNAV/VNAV NA below -16°C (4°F) or above 96°C (204°F).
If local altimeter setting not received, use BurlingtonRgnl altimeter setting and increase all DAs/MDAs 60 feet.
VDP and Baro-VNAV NA when using Burlington Rgnl altimeter setting.

MISSED APPROACH: Climb to 2700 direct ZAKMI and hold.

AWOS-3	KANSAS CITY CENTER	UNICOM
118.375	135.525 319.9	122.8 (CTAF) L

Procedure NA for arrivals at LOAMY via V10 southwestbound.
Procedure NA for arrivals at UIN VORTAC on airway radials 281 CW 012.

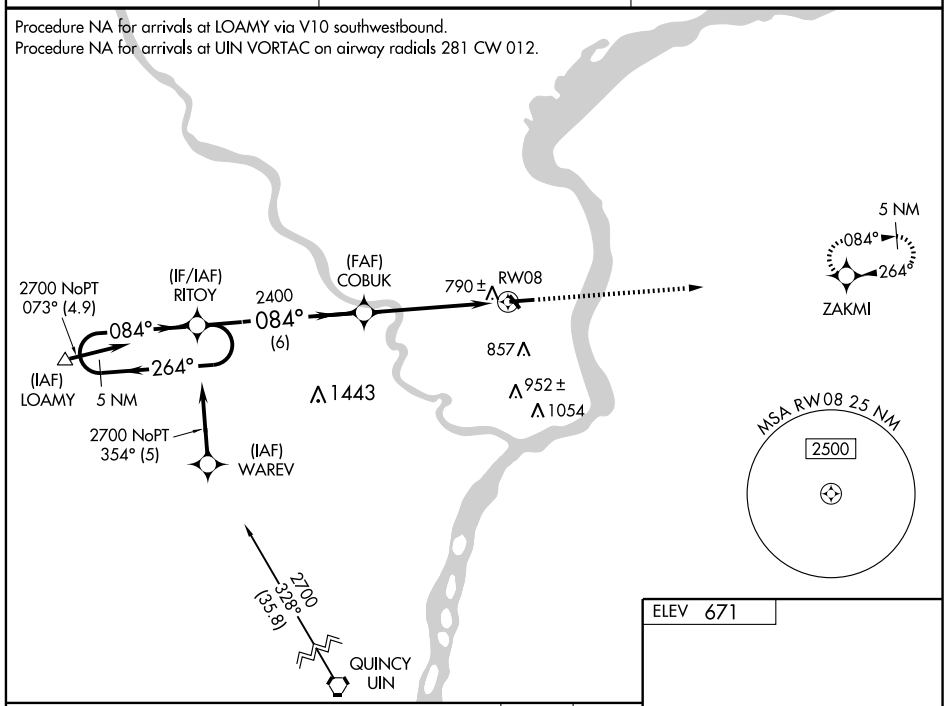

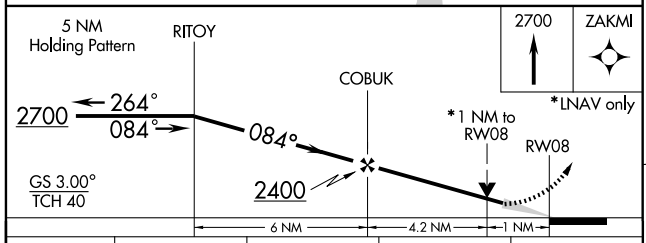

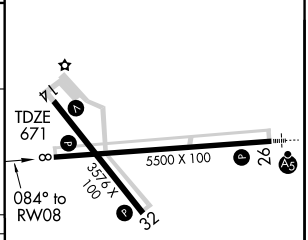

CATEGORY	A	B	C	D
LPV DA	921-1 250 (300-1)			NA
LNAV/VNAV DA	1059-1½ 388 (400-1½)			NA
LNAV MDA	1040-1 369 (400-1)			NA
CIRCLING	1100-1½ 429 (500-1½)	1140-1½ 469 (500-1½)	1220-1½ 549 (600-1½)	NA

REIL Rwys 8,14 and 32 L
MIRL Rwys 8-26 and 14-32 L

NC-3, 03 JUN 2010 to 01 JUL 2010

WAAS CH 90104 W14A	APP CRS 140°	Rwy ldg 3576 TDZE 671 Apt Elev 671

RNAV (GPS) RWY 14
KEOKUK MUNI (EOK)

DME/DME RNP -0.3 NA. Visibility reduction by helicopters NA.
For uncompensated Baro-VNAV systems, LNAV/VNAV NA below -16°C (4°F) or above 96°C (204°F).
If local altimeter setting not received, use Burlington Rgnl altimeter setting and increase all DAs/MDAs 60 feet.
Baro-VNAV NA when using Burlington Rgnl altimeter setting.

MISSED APPROACH: Climb to 2700 direct CIMOD and hold.

AWOS-3	KANSAS CITY CENTER	UNICOM
118.375	135.525 319.9	122.8 (CTAF) L

Procedure NA for arrivals at BRL VORTAC via V48 southeast bound.

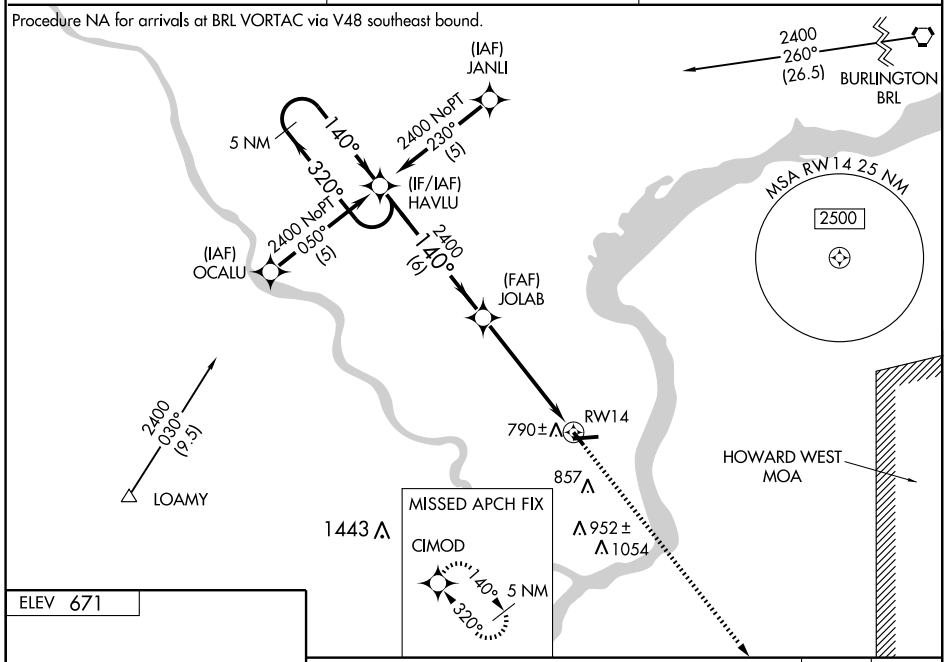

NC-3, 03 JUN 2010 to 01 JUL 2010

ELEV 671

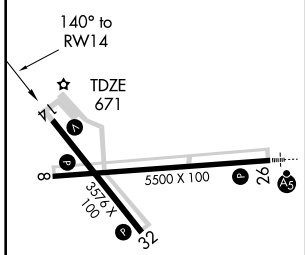

REIL Rwys 8,14 and 32 L
MIRL Rwys 8-26 and 14-32 L

5 NM
Holding Pattern

VGSI and RNAV glidepath not coincident.

2700 CIMOD

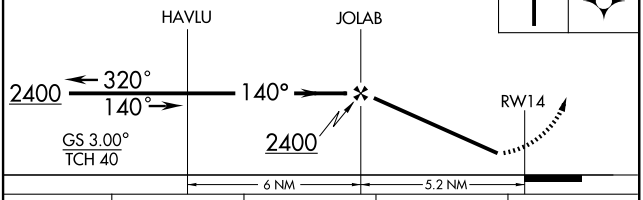

CATEGORY	A	B	C	D
LPV DA	949-1 278 (300-1)			NA
LNAV/VNAV DA	1040-1¼ 369 (400-1¼)			NA
LNAV MDA	1040-1 369 (400-1)			NA
CIRCLING	1100-1¼ 429 (500-1¼)	1140-1¼ 469 (500-1¼)	1220-1½ 549 (600-1½)	NA

WAAS CH 45505 W26A	APP CRS 264°	Rwy ldg 5500 TDZE 670 Apt Elev 671

RNAV (GPS) RWY 26
KEOKUK MUNI (EOK)

DME/DME RNP -0.3 NA.
For uncompensated Baro-VNAV systems, LNAV/VNAV NA below -16°C (4°F) or above 96°C (204°F).
If local altimeter setting not received, use Burlington Rgnl altimeter setting and increase all DAs/MDAs 60 feet.
VDP and Baro-VNAV NA when using Burlington Rgnl altimeter setting.
For inoperative MALSR, increase LPV, LNAV/VNAV and LNAV all Cats. visibility to 1 mile.

MALSR

MISSED APPROACH: Climb to 2700 direct RITOY and hold.

AWOS-3	KANSAS CITY CENTER	UNICOM
118.375	135.525 319.9	122.8 (CTAF) L

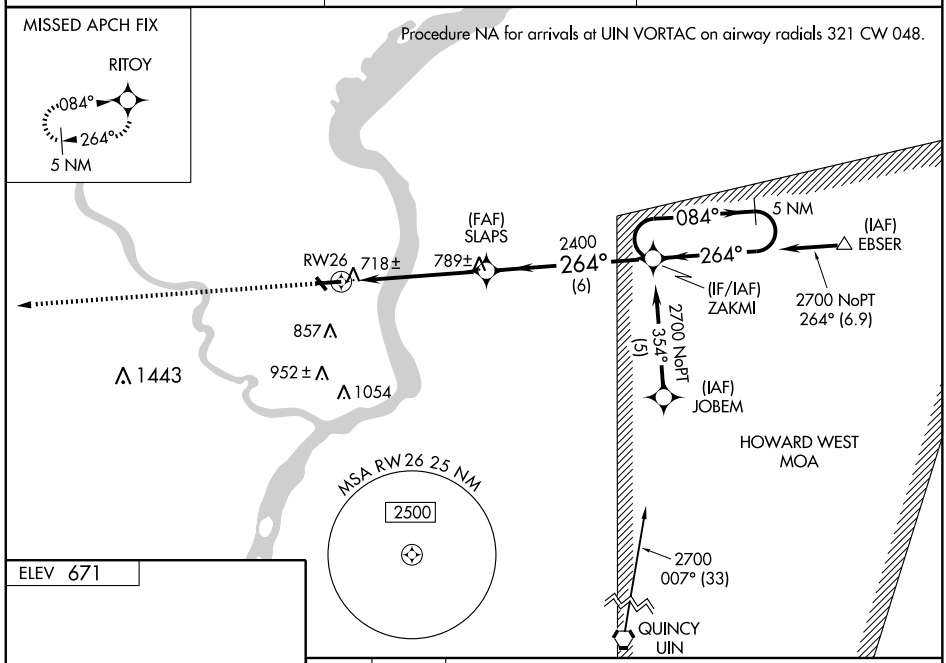

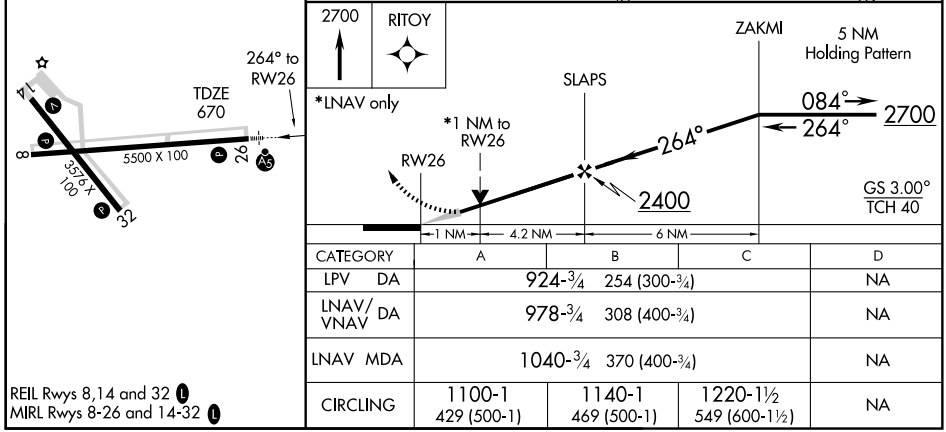

CATEGORY	A	B	C	D
LPV DA	924-¾ 254 (300-¾)			NA
LNAV/VNAV DA	978-¾ 308 (400-¾)			NA
LNAV MDA	1040-¾ 370 (400-¾)			NA
CIRCLING	1100-1 429 (500-1)	1140-1 469 (500-1)	1220-1½ 549 (600-1½)	NA

REIL Rwys 8,14 and 32 L
MIRL Rwys 8-26 and 14-32 L

NC-3, 03 JUN 2010 to 01 JUL 2010

WAAS CH 40005 W32A	APP CRS 320°	Rwy ldg 3576 TDZE 671 Apt Elev 671

RNAV (GPS) RWY 32
KEOKUK MUNI (EOK)

DME/DME RNP -0.3 NA. Visibility reductions by helicopters NA.
For uncompensated Baro-VNAV systems, LNAV/VNAV NA below -16°C (4°F) or above 96°C (204°F).
When local altimeter setting not received, use Burlington Rgnl altimeter setting and increase all DAs/MDAs 60 feet, and increase LNAV/VNAV visibility 1/4 mile all Cats. Baro-VNAV NA when using Burlington Rgnl altimeter setting.

MISSED APPROACH: Climb to 2400 direct HAVLU and hold.

AWOS-3	KANSAS CITY CENTER	UNICOM
118.375	135.525 319.9	122.8 (CTAF) L

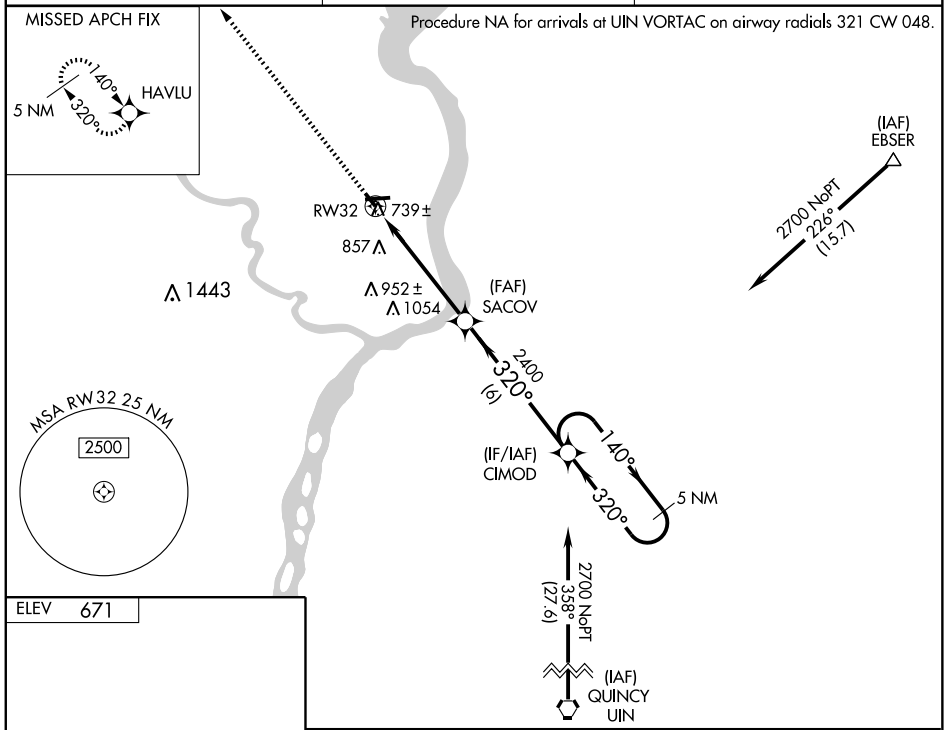

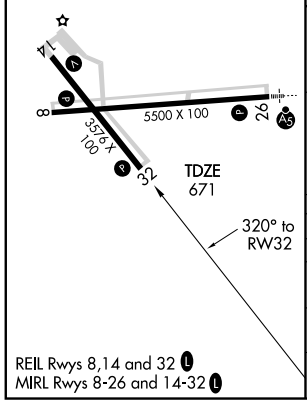

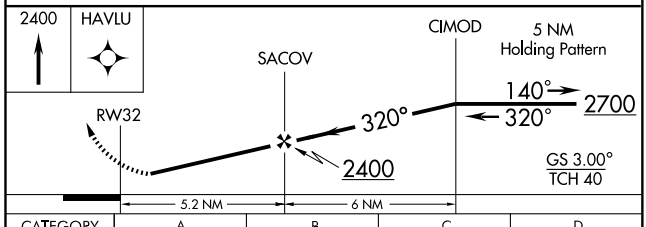

CATEGORY	A	B	C	D
LPV DA	921-1 250 (300-1)			NA
LNAV/VNAV DA	1163-1¾ 492 (500-1¾)			NA
LNAV MDA	1100-1 429 (500-1)		1100-1¼ 429 (500-1¼)	NA
CIRCLING	1180-1 509 (600-1)		1220-1½ 549 (600-1½)	NA

WAAS CH 40116 W15A	APP CRS 154°	Rwy ldg 4000 TDZE 928 Apt Elev 928

RNAV (GPS) RWY 15
KNOXVILLE MUNI (OXV)

DME/DME RNP-0.3 NA. For uncompensated Baro-VNAV systems, LNAV/VNAV NA below -16°C (4°F) or above 54°C (130°F). Baro-VNAV and VDP NA when using Pella altimeter setting. When local altimeter setting not received, use Pella altimeter setting and increase all DA 29 feet, all MDA 40 feet and LNAV/VNAV all Cats visibility ¼ mile.

MISSED APPROACH: Climb to 2700 direct LEGWU and hold.

AWOS-3	DES MOINES APP CON	UNICOM
119.775	123.9 307.15	122.8 (CTAF) L

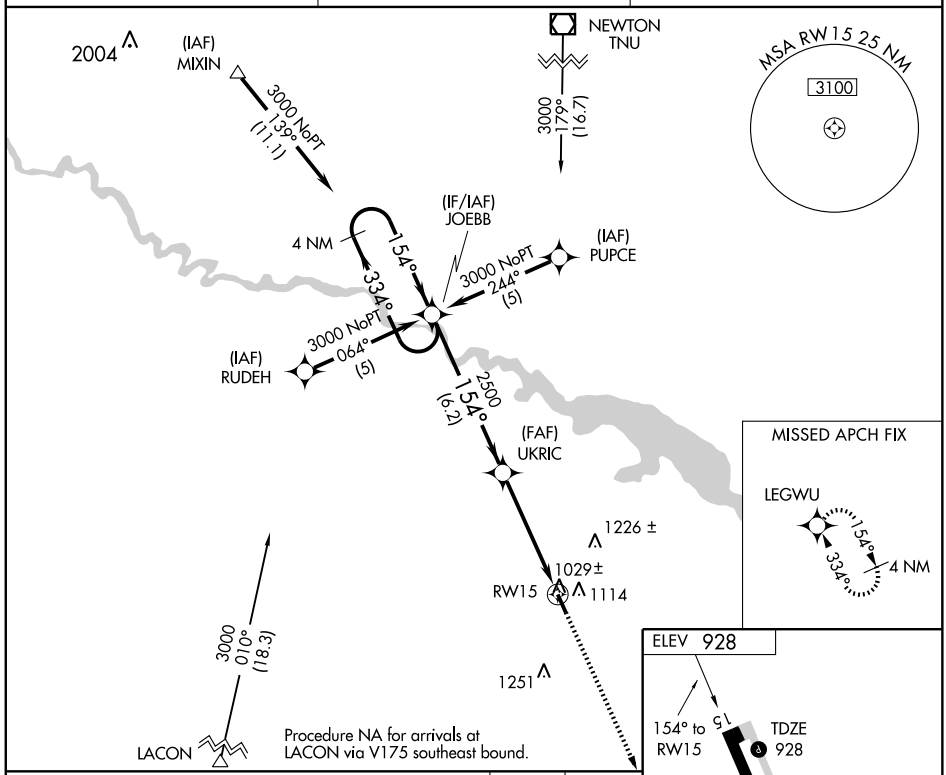

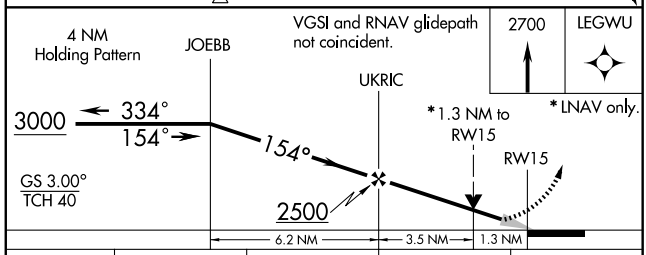

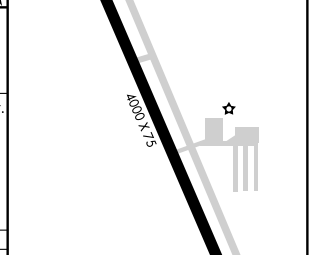

CATEGORY	A	B	C	D
LPV DA	1242-1¼	314 (400-1¼)	NA	
LNAV/VNAV DA	1299-1¼	371 (400-1¼)	NA	
LNAV MDA	1360-1	432 (500-1)	NA	
CIRCLING	1480-1	552 (600-1)	NA	

MIRL Rwy 15-33 L
REIL Rwys 15 and 33 L

RNAV (GPS) RWY 33
KNOXVILLE MUNI (OXV)

APP CRS	Rwy ldg	4000
334°	TDZE	928
	Apt Elev	928

DME/DME RNP-0.3 NA. Visibility reduction by helicopters NA.
Baro-VNAV and VDP NA when using Pella altimeter setting.
When local altimeter setting not received, use Pella altimeter setting and increase all DA 29 feet, all MDA 40 feet, LNAV/VNAV all Cats visibility ¼ mile.
For uncompensated Baro-VNAV systems, LNAV/VNAV NA below -16°C (4°F) or above 54°C (130°F).

MISSED APPROACH: Climb to 3000 direct JOEBB and hold.

AWOS-3	DES MOINES APP CON	UNICOM
119.775	123.9 307.15	122.8 (CTAF) L

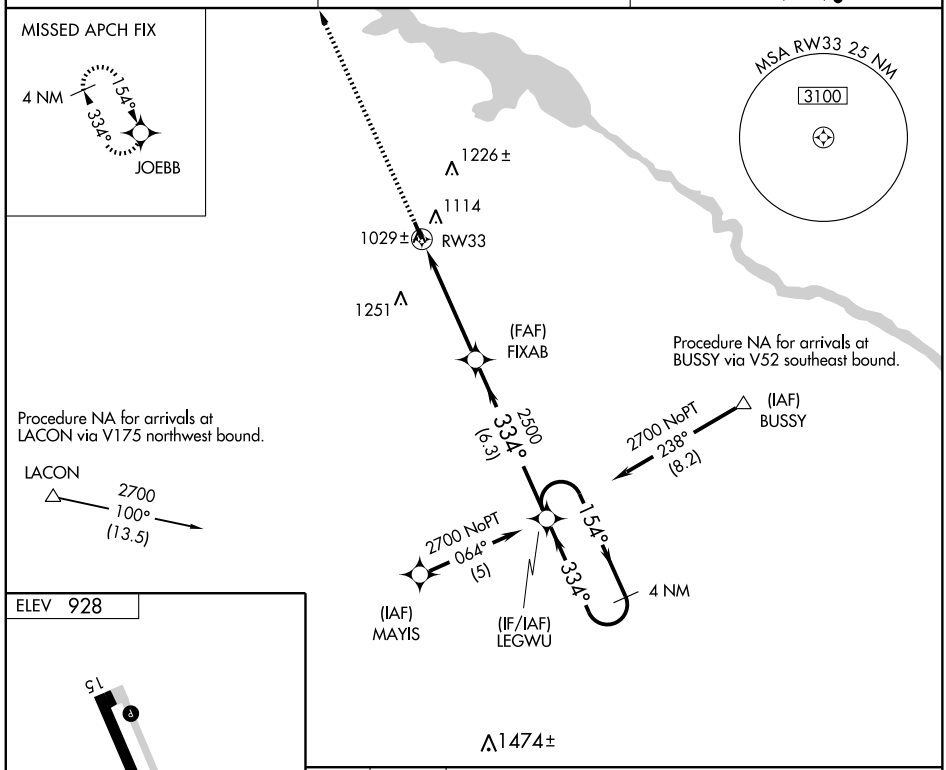

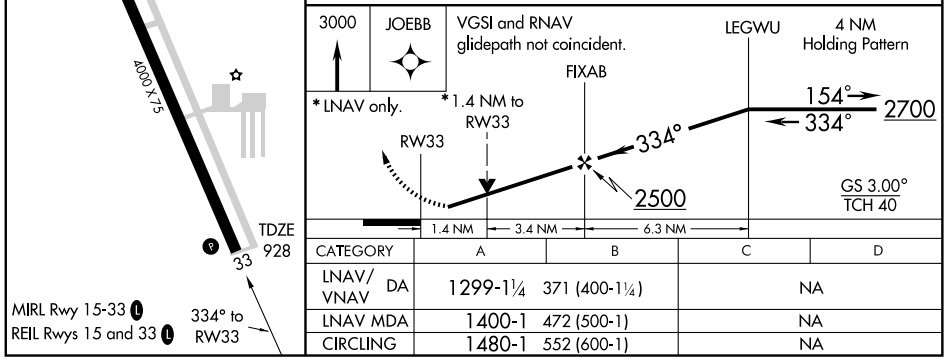

CATEGORY		A	B	C	D
LNAV/VNAV	DA	1299-1¼	371 (400-1¼)	NA	
LNAV MDA		1400-1	472 (500-1)	NA	
CIRCLING		1480-1	552 (600-1)	NA	

APP CRS	Rwy ldg	2900
178°	TDZE	1130
	Apt Elev	1130

RNAV (GPS) RWY 18
LAMONI MUNI (LWD)

NA
DME/DME RNP- 0.3 NA.

MISSED APPROACH: Climb to 2000, then left climbing turn to 3000 direct TOQIC WP and hold.

ASOS	MINNEAPOLIS CENTER	CTAF	122.8 L
120.0	125.65 288.1	122.9	

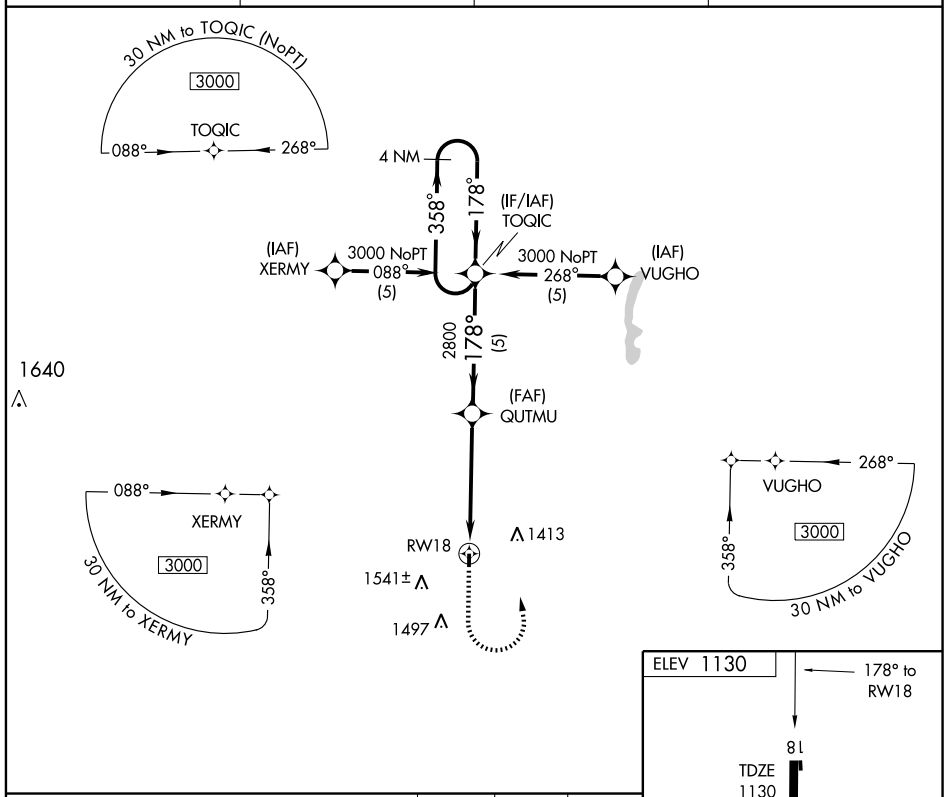

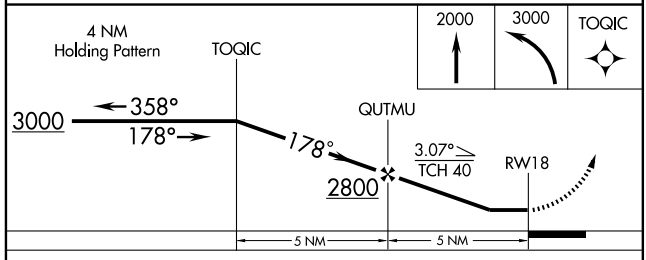

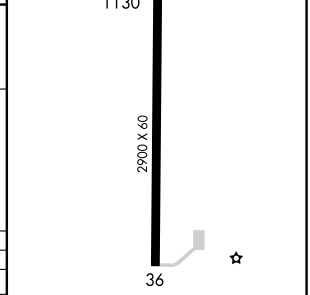

MIRL Rwy 18-36 L

CATEGORY	A	B	C	D
LNAV MDA	1480-1	350 (400-1)	NA	
CIRCLING	1600-1	470 (500-1)	NA	

APP CRS	Rwy ldg	2900
358°	TDZE	1130
	Apt Elev	1130

RNAV (GPS) RWY 36
LAMONI MUNI (LWD)

NA

DME/DME RNP- 0.3 NA.

MISSED APPROACH: Climb to 2000, then climbing right turn to 3000 direct YEFBE WP and hold.

ASOS	MINNEAPOLIS CENTER	CTAF	122.8 L
120.0	125.65 288.1	122.9	

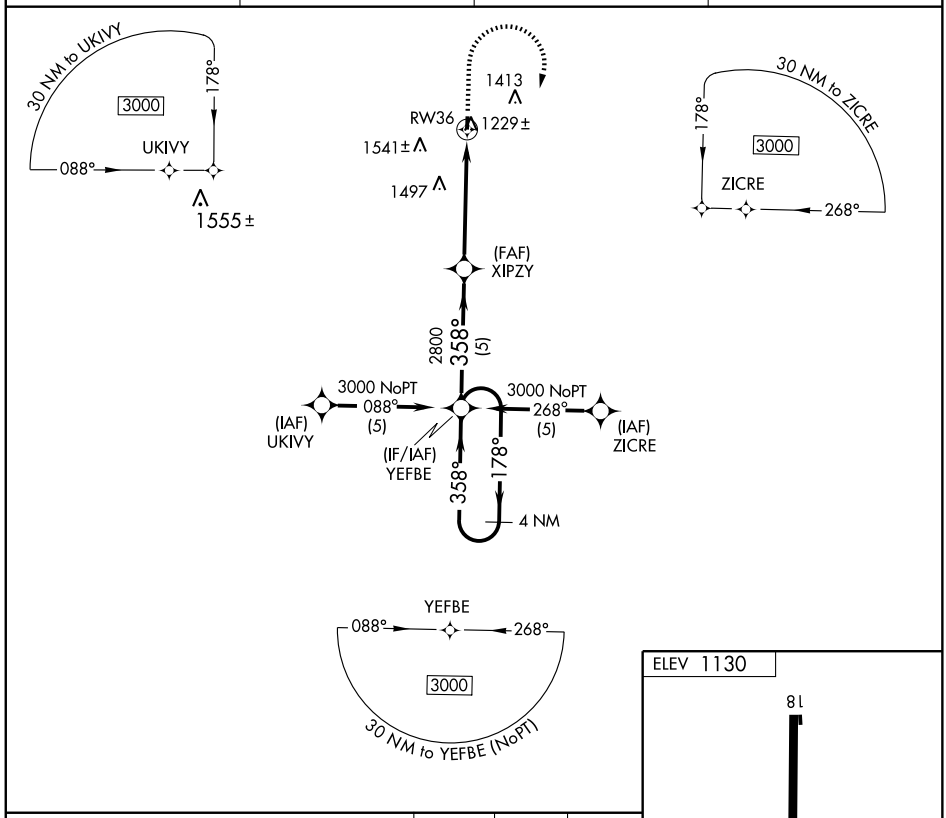

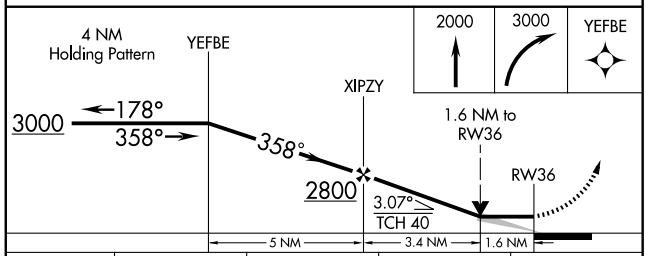

CATEGORY	A	B	C	D
LNAV MDA	1700-1 570 (600-1)		NA	
CIRCLING	1700-1 570 (600-1)		NA	

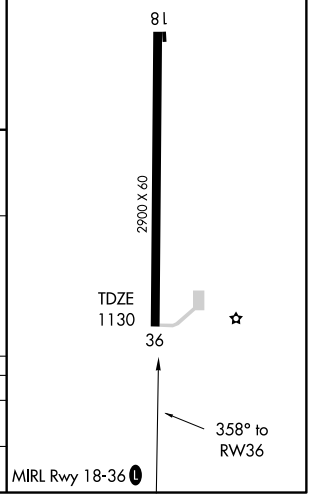

WAAS CH 78415 W18A	APP CRS 183°	Rwy ldg 4305 TDZE 1197 Apt Elev 1197

RNAV (GPS) RWY 18
LE MARS MUNI (LRJ)

For uncompensated Baro-VNAV systems, LNAV/VNAV NA below -17°C (2°F) or above 54°C (130°F). DME/DME RNP-0.3 NA. Baro VNAV NA when using Orange City altimeter setting. When local altimeter setting not received, use Orange City altimeter setting and increase all DA 63 feet and all MDA 80 feet, increase LPV all Cats and LNAV/VNAV all Cats visibility ¼ mile.

MISSED APPROACH: Climb to 4500 direct JAGBU and via track 134° to FEXAT and hold.

AWOS-3	SIOUX CITY APP CON *	UNICOM
125.525	124.6 307.0	122.8 (CTAF) L

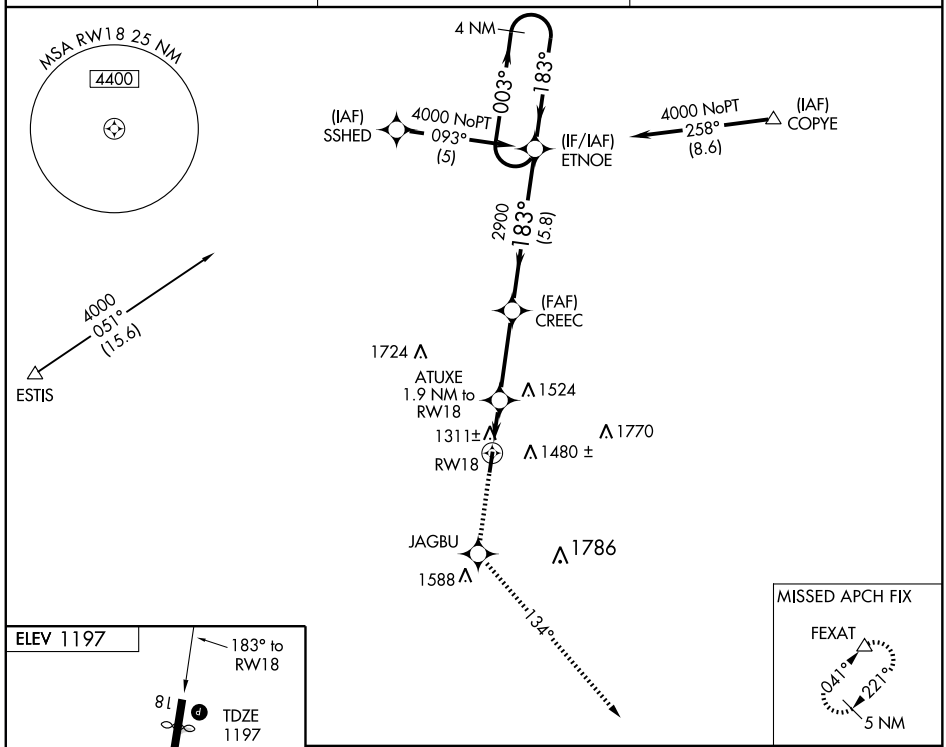

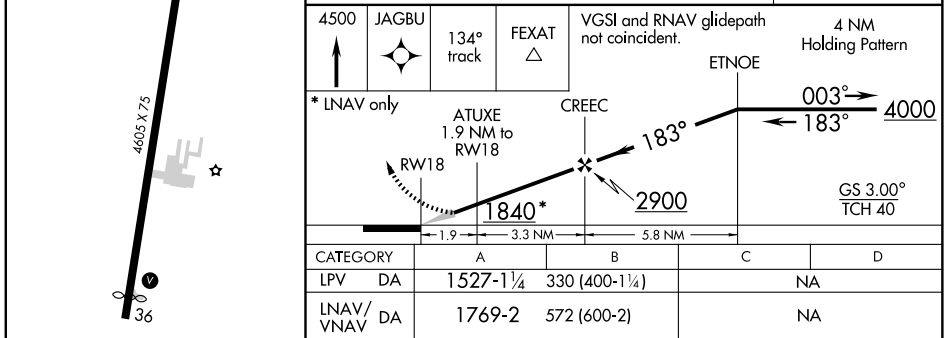

MIRL Rwy 18-36 L
REIL Rwys 18 and 36 L

CATEGORY	A	B	C	D
LPV DA	1527-1¼	330 (400-1¼)	NA	
LNAV/VNAV DA	1769-2	572 (600-2)	NA	
LNAV MDA	1620-1	423 (500-1)	NA	
CIRCLING	1760-1 563 (600-1)	1840-1 643 (700-1)	NA	

WAAS CH 42516 W36A	APP CRS 003°	Rwy ldg 4305 TDZE 1197 Apt Elev 1197

RNAV (GPS) RWY 36
LE MARS MUNI (LRJ)

Baro-VNAV NA when using Orange City altimeter setting. For uncompensated Baro-VNAV systems, LNAV/VNAV NA below -17°C (2°F) or above 54°C (130°F). DME/DME RNP-0.3 NA. Visibility reduction by helicopters NA. When local altimeter setting not received, use Orange City altimeter setting and increase all DA 63 feet and all MDA 80 feet, increase LPV and LNAV/VNAV all Cats visibility ¼ mile.

MISSED APPROACH: Climb to 4000 direct ETNOE and hold.

AWOS-3	SIOUX CITY APP CON *	UNICOM
125.525	124.6 307.0	122.8 (CTAF) L

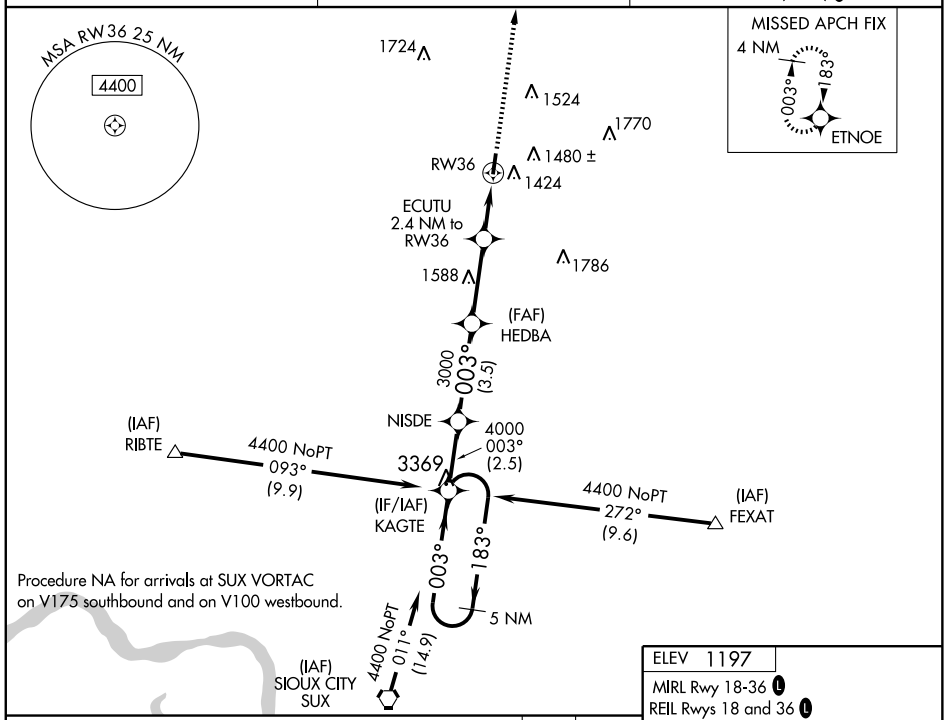

Procedure NA for arrivals at SUX VORTAC on V175 southbound and on V100 westbound.

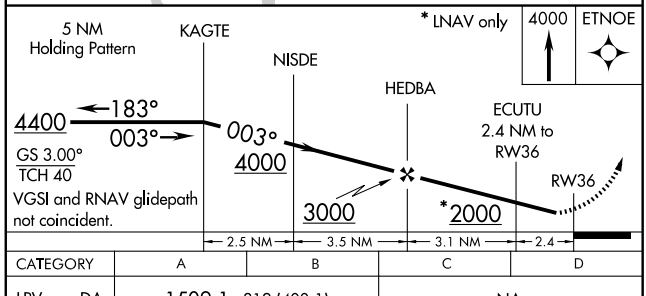

VGSI and RNAV glidepath not coincident.

CATEGORY	A	B	C	D
LPV DA	1509-1 312 (400-1)		NA	
LNAV/VNAV DA	1625-1½ 428 (500-1½)		NA	
LNAV MDA	1680-1 483 (500-1)		NA	
CIRCLING	1760-1 563 (600-1)	1840-1 643 (700-1)	NA	

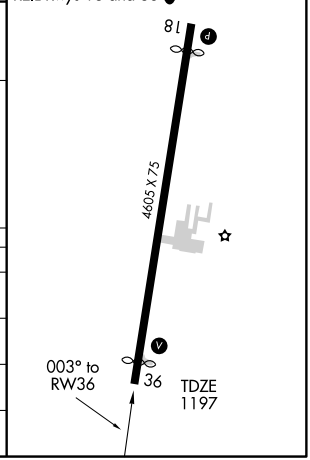

VOR/DME RWY 36

LE MARS MUNI (LRJ)

VORTAC SUX	APP CRS	Rwy ldg	4305
116.5	004°	TDZE	1197
Chan 112		Apt Elev	1197

Visibility reduction by helicopters NA. When local altimeter setting not received, use Orange City altimeter setting and increase all MDA 80 feet, and increase S-36 Cat A and Circling Cat A visibility ¼ mile.

MISSED APPROACH: Climb to 3000 then climbing right turn to 4500 via SUX VORTAC R-004 to GRDEE/SUX 16 DME and hold.

AWOS-3	SIOUX CITY APP CON ★	UNICOM
125.525	124.6 307.0	122.8 (CTAF) L

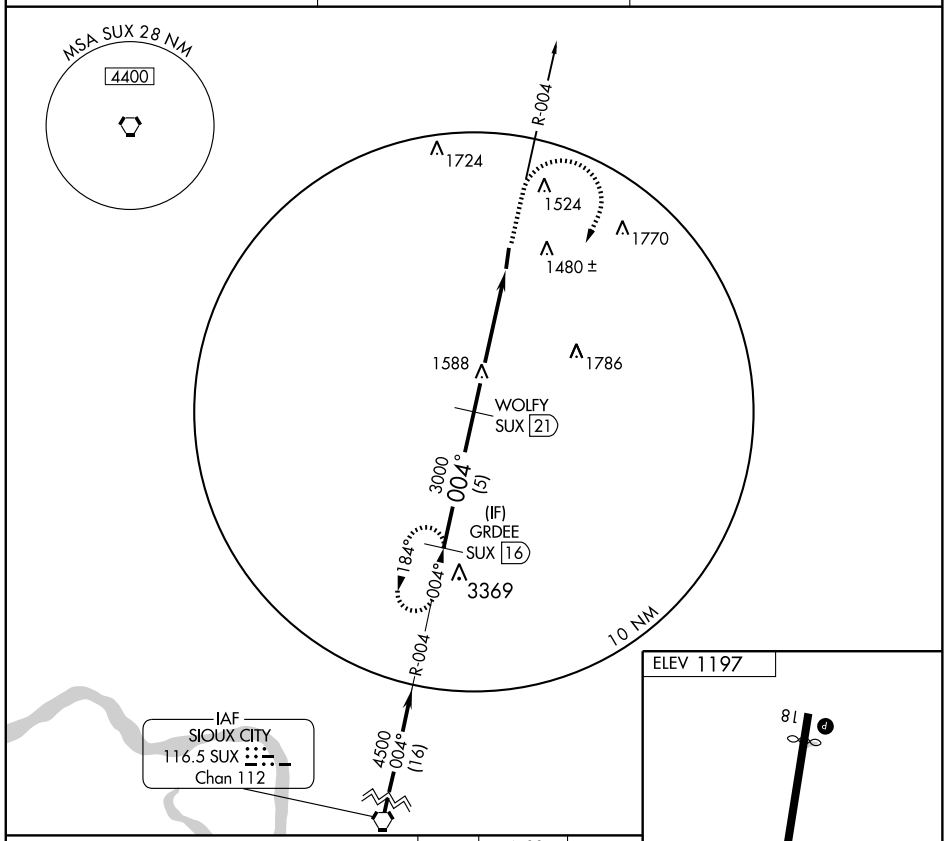

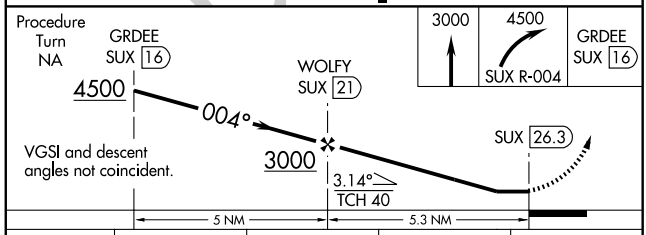

CATEGORY	A	B	C	D
S-36	2000-1 803 (900-1)	2000-1¼ 803 (900-1¼)	NA	
CIRCLING	2000-1 803 (900-1)	2000-1¼ 803 (900-1¼)	NA	

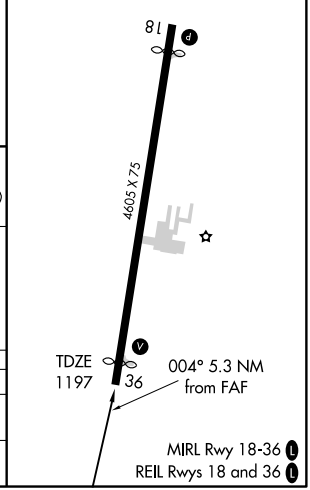

NDB MEY	APP CRS	Rwy ldg	2801
335	205°	TDZE	1116
		Apt Elev	1116

NDB RWY 20

MAPLETON/JAMES G. WHITING MEMORIAL FIELD (MEY)

Use Sioux City altimeter setting.

NA

MISSED APPROACH: Climb to 2900 then left turn direct MEY NDB and hold.

SIOUX CITY APP CON ★	UNICOM
124.6 307	122.8 (CTAF) L

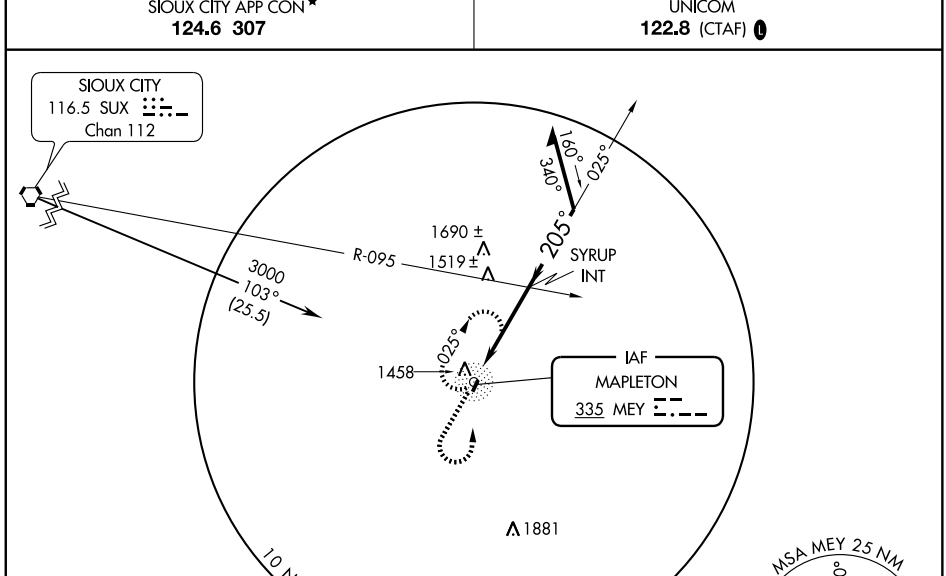

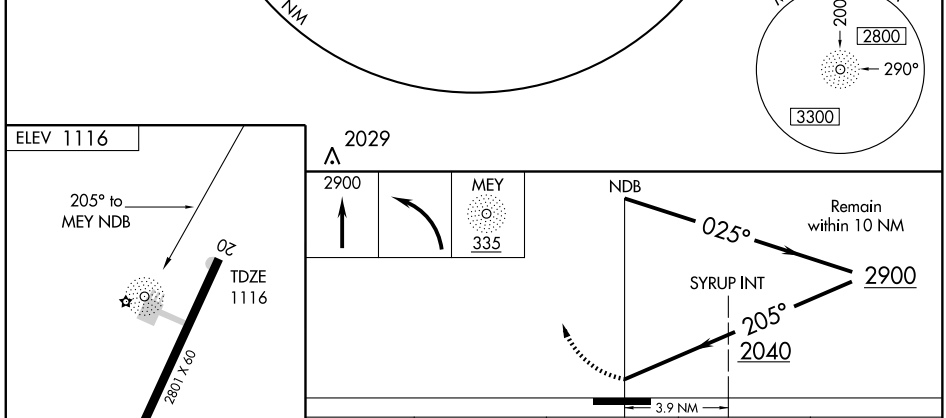

CATEGORY	A	B	C	D
S-20	2040-1¼ 924 (1000-1¼)		2040-2¾ 924 (1000-2¾)	NA
CIRCLING	2040-1¼ 924 (1000-1¼)		2040-2¾ 924 (1000-2¾)	NA
SYRUP FIX MINIMUMS				
S-20	1900-1 784 (800-1)	1900-1¼ 784 (800-1¼)	1900-2¼ 784 (800-2¼)	NA
CIRCLING	1920-1 804 (900-1)	1920-1¼ 804 (900-1¼)	1920-2¼ 804 (900-2¼)	NA

REIL Rwy 20 L
LIRL Rwy 2-20

NC-3, 03 JUN 2010 to 01 JUL 2010

APP CRS	Rwy ldg	2801
019°	TDZE	1116
	Apt Elev	1116

RNAV (GPS) RWY 2

MAPLETON/ JAMES G. WHITING MEMORIAL FIELD (MEY)

T NA DME/DME RNP-0.3 NA. Use Sioux City altimeter setting, when not received use Denison altimeter setting.

MISSED APPROACH: Climb to 3200 direct NEUSE and hold.

SIOUX CITY APP CON ★ **124.6 307**

UNICOM **122.8** (CTAF) L

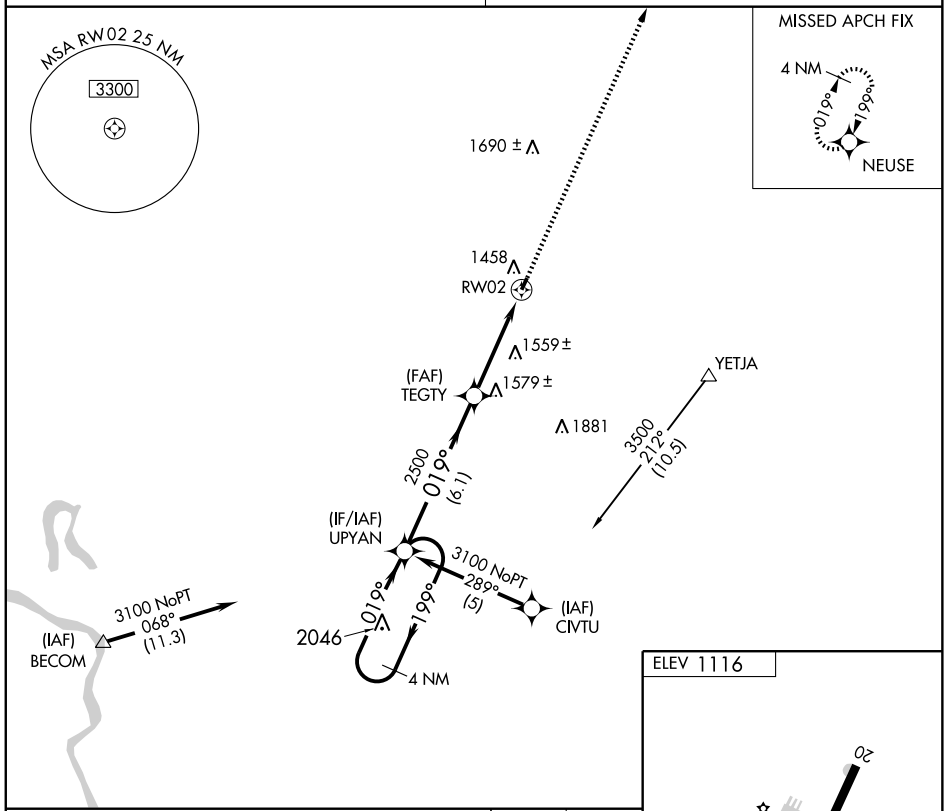

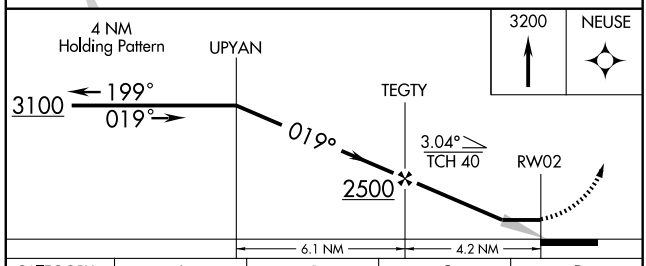

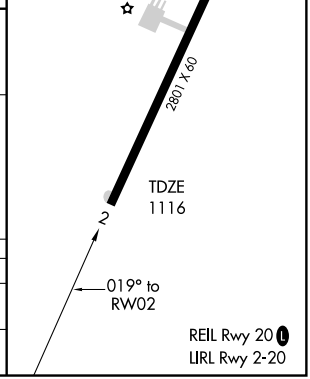

CATEGORY	A	B	C	D
LNAV MDA	1900-1 784 (800-1)	1900-1¼ 784 (800-1¼)	NA	
CIRCLING	1900-1 784 (800-1)	1900-1¼ 784 (800-1¼)	NA	

NC-3, 03 JUN 2010 to 01 JUL 2010

RNAV (GPS) RWY 20

MAPLETON/ JAMES G. WHITING MEMORIAL FIELD (MEY)

APP CRS	Rwy ldg	2801
199°	TDZE	1116
	Apt Elev	1116

T
A NA

DME/DME RNP-0.3 NA. Use Sioux City altimeter setting, when not received use Denison altimeter setting.

MISSED APPROACH: Climb to 3100 direct UPYAN and hold.

SIOUX CITY APP CON ★	UNICOM
124.6 307	122.8 (CTAF) L

Procedure NA for arrivals at CUSHO on V100 westbound.

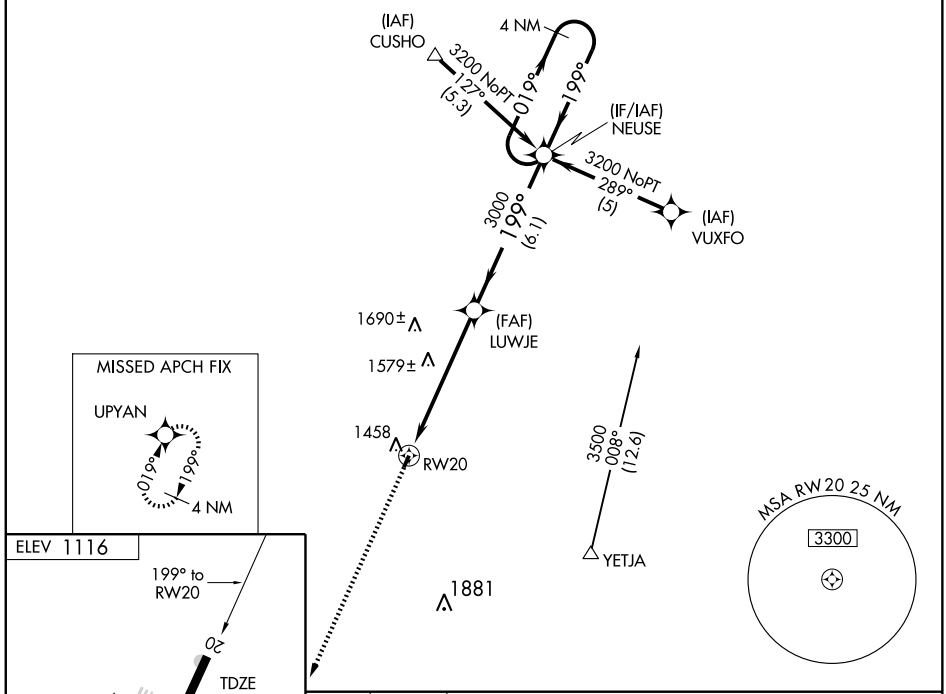

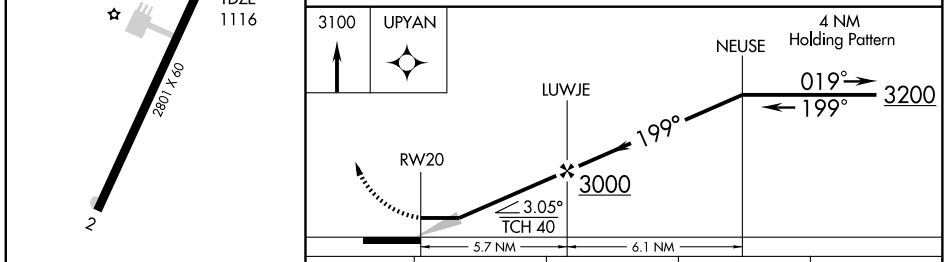

CATEGORY	A	B	C	D
LNAV MDA	1920-1 804 (900-1)	1920-1¼ 804 (900-1¼)	NA	
CIRCLING	1920-1 804 (900-1)	1920-1¼ 804 (900-1¼)	NA	

REIL Rwy 20 L
LIRL Rwy 2-20

APP CRS	Rwy ldg	3300
155°	TDZE	769
	Apt Elev	769

RNAV (GPS) RWY 15
MAQUOKETA MUNI (OQW)

T NA

DME/DME RNP-0.3 NA. Obtain local altimeter setting on CTAF; when not received, use Dubuque altimeter setting and increase all MDA 100 feet. Visibility reduction by helicopters NA.

MISSED APPROACH: Climb to 3000 direct YOGPU and on track 227° to BILOX and hold.

CHICAGO CENTER	UNICOM
133.95 281.4	122.8 (CTAF) L

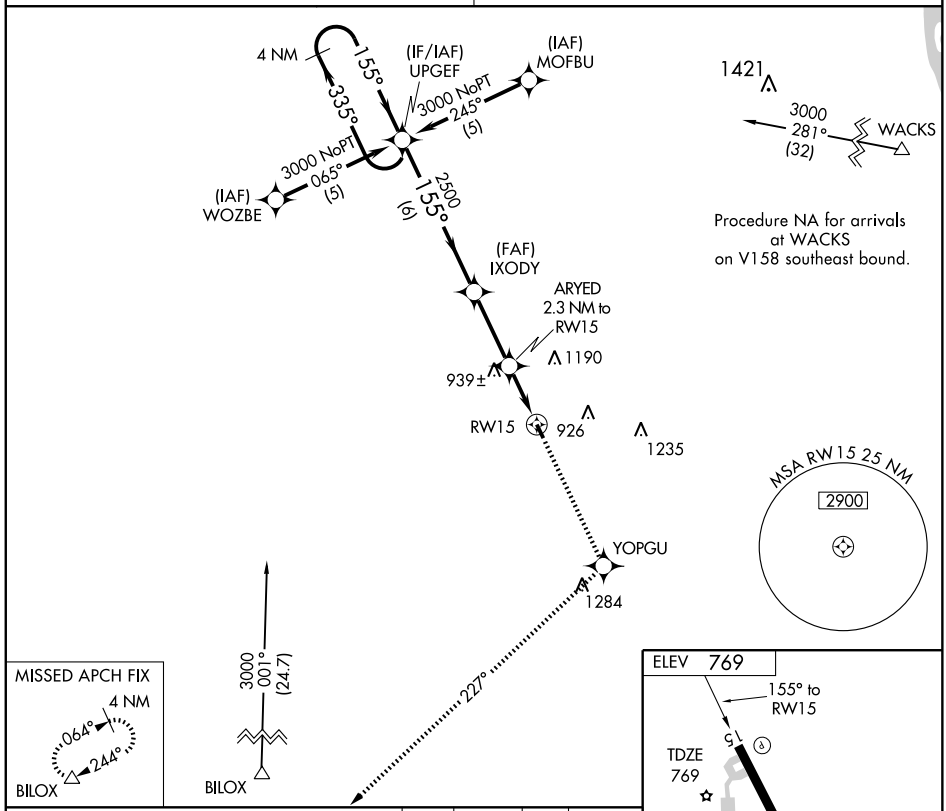

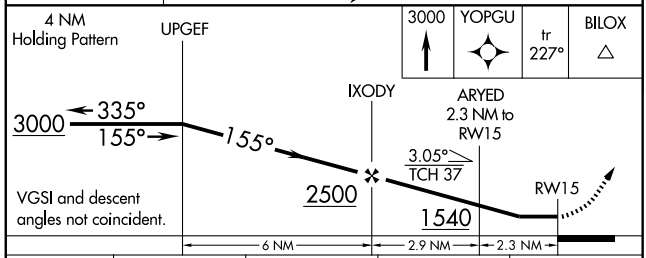

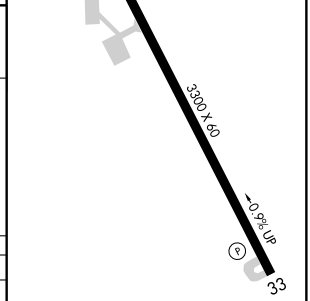

CATEGORY	A	B	C	D
LNAV MDA	1280-1	511 (600-1)	NA	
CIRCLING	1280-1	511 (600-1)	NA	

REIL Rwys 15 and 33
MIRL Rwy 15-33 L

NC-3, 03 JUN 2010 to 01 JUL 2010

APP CRS	Rwy ldg	3300
335°	TDZE	766
	Apt Elev	769

RNAV (GPS) RWY 33
MAQUOKETA MUNI (OQW)

T NA

DME/DME RNP-0.3 NA. Obtain local altimeter setting on CTAF; when not received, use Dubuque altimeter setting and increase all MDA 100 feet. Visibility reduction by helicopters NA.

MISSED APPROACH: Climbing left turn to 3000 direct BILOX and hold.

CHICAGO CENTER	UNICOM
133.95 281.4	122.8 (CTAF) L

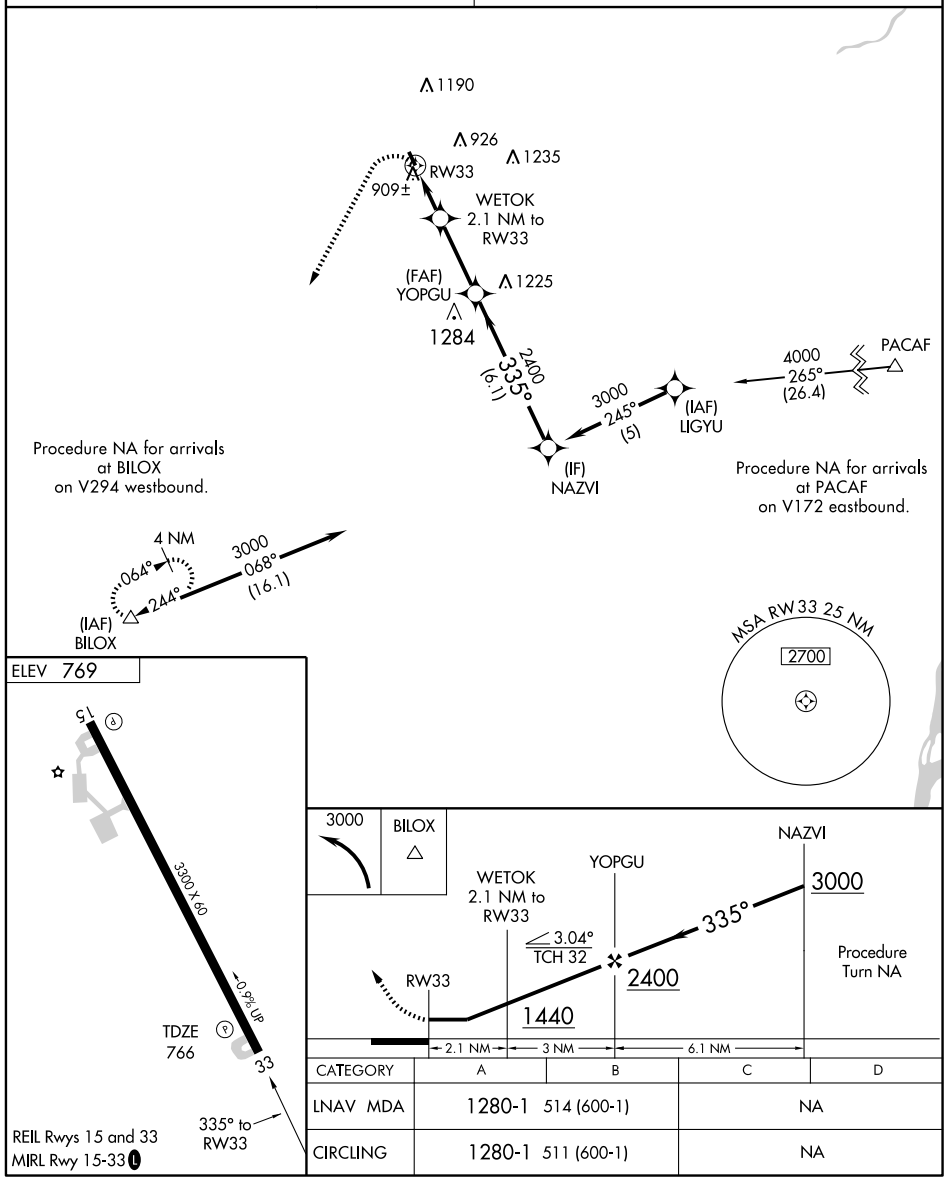

CATEGORY	A	B	C	D
LNAV MDA	1280-1 514 (600-1)		NA	
CIRCLING	1280-1 511 (600-1)		NA	

APP CRS	Rwy ldg	5006
124°	TDZE	974
	Apt Elev	974

GPS RWY 12
MARSHALLTOWN MUNI (MIW)

NA

MISSED APPROACH: Climb to 3000 via 124° course to BEKFY WP and hold.

ASOS	WATERLOO APP CON ★	CLNC DEL	UNICOM
128.325	120.9	120.9	122.8 (CTAF) L

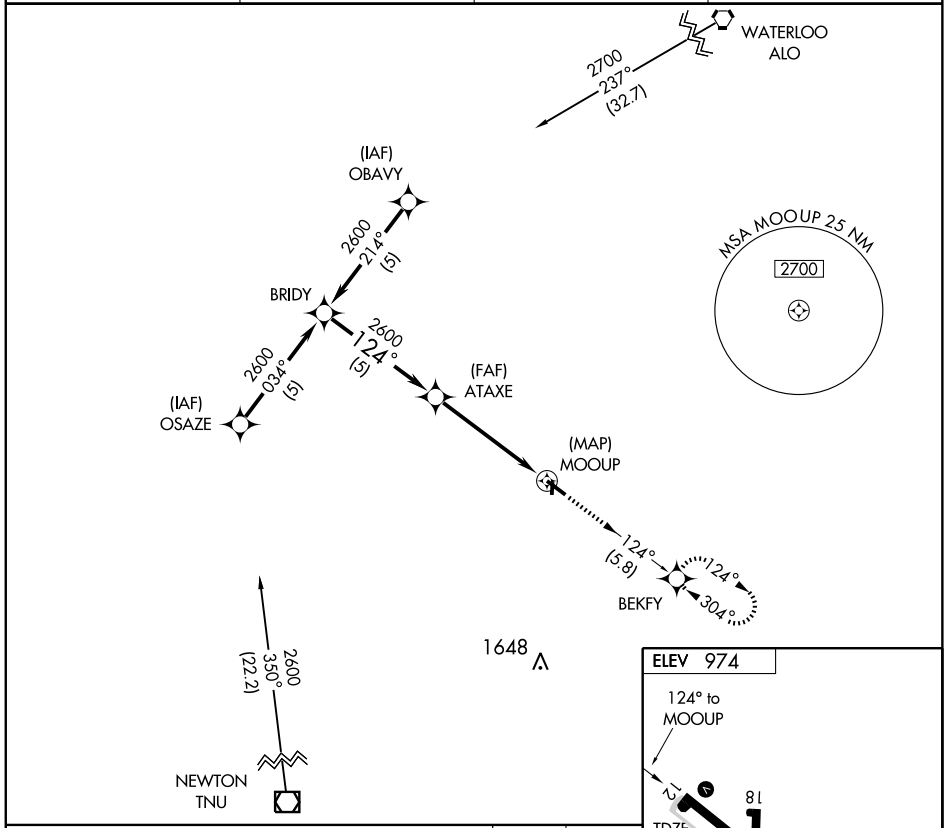

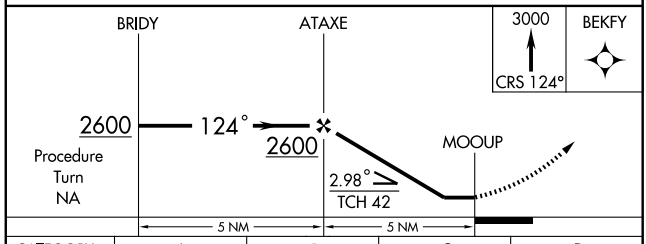

CATEGORY	A	B	C	D
S-12	1360-1 386 (400-1)			1360-1¼ 386 (400-1¼)
CIRCLING	1400-1 426 (500-1)	1440-1 466 (500-1)	1440-1½ 466 (500-1½)	1540-2 566 (600-2)

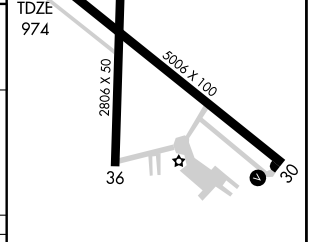

MIRL Rwy 18-36
MIRL Rwy 12-30 L
REIL Rwys 12 and 30 L

NC-3, 03 JUN 2010 to 01 JUL 2010

VOR/DME JWJ 109.4 Chan 31	APP CRS 118°	Rwy ldg 5006 TDZE 974 Apt Elev 974

VOR RWY 12
MARSHALLTOWN MUNI (MIW)

MISSED APPROACH: Climb to 2700, then left turn direct JWJ VOR/DME and hold.

ASOS	WATERLOO APP CON ★	CLNC DEL	UNICOM
128.325	120.9	120.9	122.8 (CTAF) L

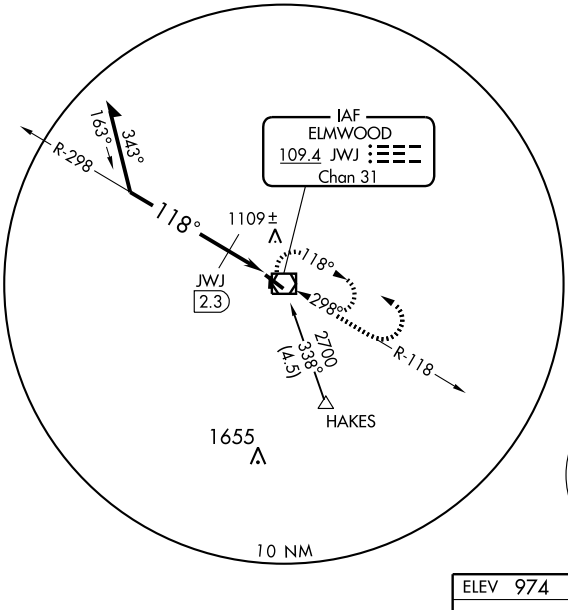

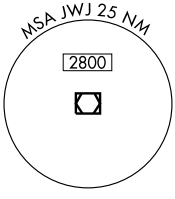

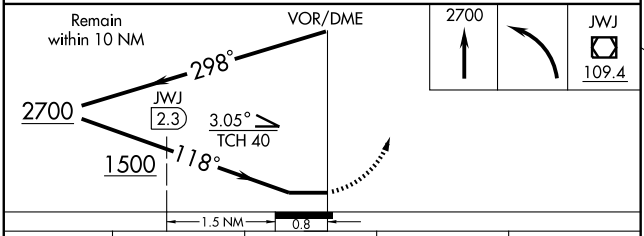

CATEGORY	A	B	C	D
S-12	1500-1 526 (600-1)		1500-1½ 526 (600-1½)	1500-1¾ 526 (600-1¾)
CIRCLING	1500-1 526 (600-1)		1500-1½ 526 (600-1½)	1540-2 566 (600-2)
DME MINIMUMS				
S-12	1360-1 386 (400-1)			1360-1¼ 386 (400-1¼)
CIRCLING	1420-1 446 (500-1)	1440-1 466 (500-1)	1440-1½ 466 (500-1½)	1540-2 566 (600-2)

ELEV 974

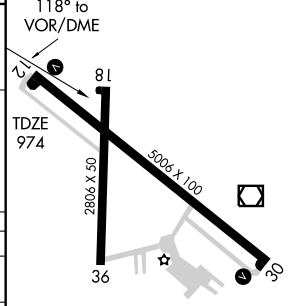

MIRL Rwy 18-36
MIRL Rwy 12-30 L
REIL Rwys 12 and 30 L

NC-3, 03 JUN 2010 to 01 JUL 2010

VOR/DME JWJ 109.4 Chan 31	APP CRS 318°	Rwy ldg 5006 TDZE 973 Apt Elev 974

VOR RWY 30
MARSHALLTOWN MUNI (MIW)

MISSED APPROACH: Climb to 2700, then left turn direct JWJ VOR/DME and hold.

ASOS	WATERLOO APP CON ★	CLNC DEL	UNICOM
128.325	120.9	120.9	122.8 (CTAF) L

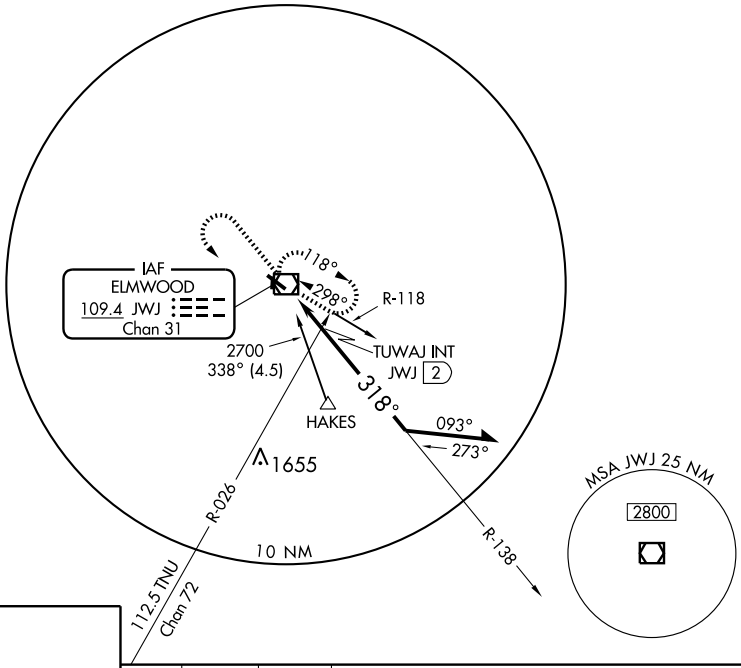

ELEV 974

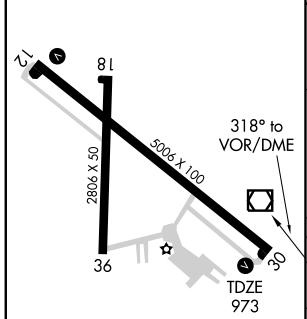

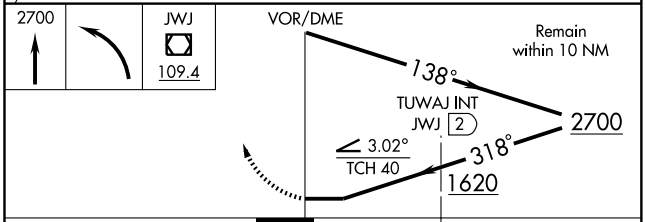

CATEGORY	A	B	C	D
S-30	1620-1 647 (700-1)		1620-1¾ 647 (700-1¾)	1620-2 647 (700-2)
CIRCLING	1620-1 646 (700-1)		1620-1¾ 646 (700-1¾)	1620-2 646 (700-2)
TUWAJ FIX MINIMUMS				
S-30	1360-1 387 (400-1)			1360-1¼ 387 (400-1¼)
CIRCLING	1420-1 446 (500-1)	1440-1 466 (500-1)	1440-1½ 466 (500-1½)	1540-2 566 (600-2)

MIRL Rwy 18-36
MIRL Rwy 12-30 L
REIL Rwys 12 and 30 L

NC-3. 03 JUN 2010 to 01 JUL 2010

AIRPORT DIAGRAM

AL-667 (FAA)

MASON CITY MUNI (MCW)
MASON CITY, IOWA

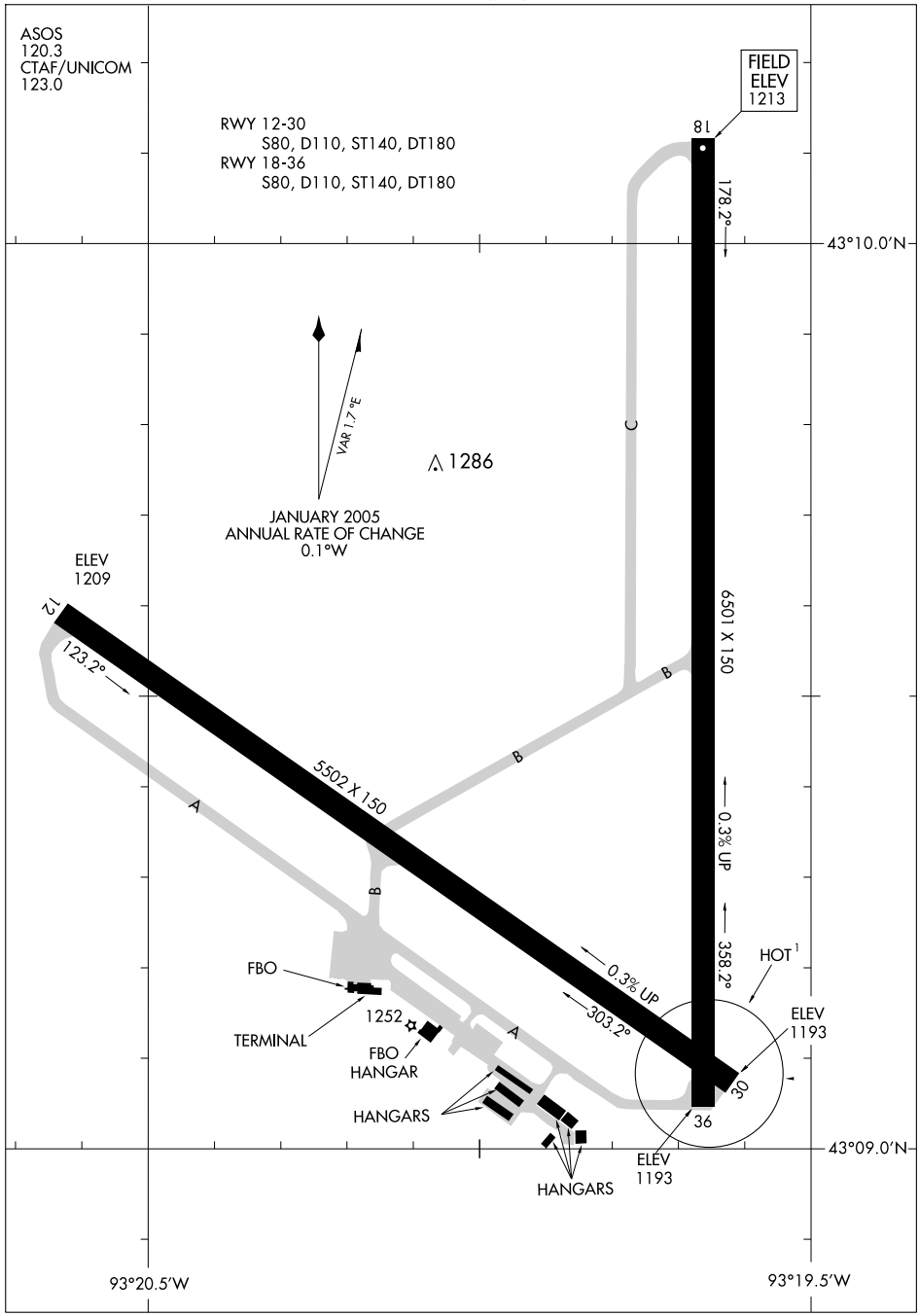

LOC I-MCW	APP CRS	Rwy ldg	6501
109.5	355°	TDZE	1193
		Apt Elev	1213

ILS or LOC RWY 36
MASON CITY MUNI (MCW)

NA DME from MCW VORTAC.
If local altimeter setting not received, use Charles City altimeter setting and increase all DA/MDA 100 feet.

MALSR A5

MISSED APPROACH: Climb to 2900, then climbing left turn to 3200 direct SURFF LOM and hold.

ASOS	MINNEAPOLIS CENTER	UNICOM
120.3	127.3 380.2	123.0 (CTAF) L

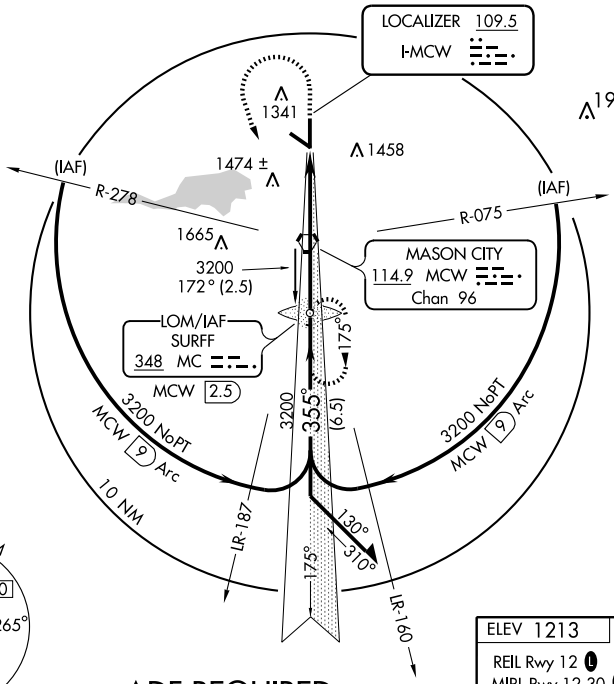

ADF REQUIRED

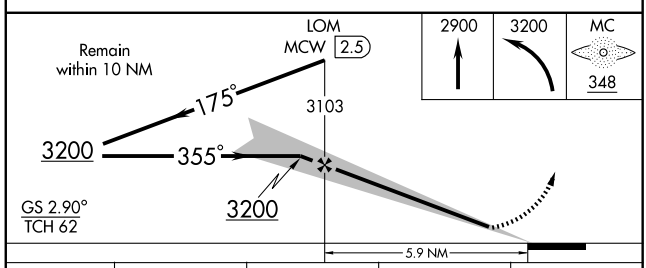

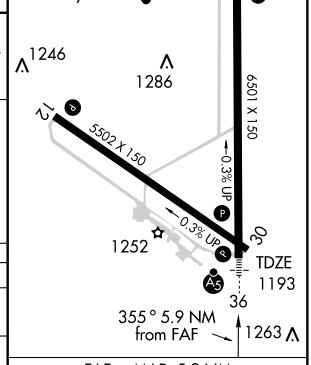

CATEGORY	A	B	C	D
S-ILS 36	1393-½ 200 (200-½)			
S-LOC 36	1600-½ 407 (400-½)		1600-¾ 407 (400-¾)	
CIRCLING	1720-1 507 (600-1)		1760-1½ 547 (600-1½)	1840-2 627 (700-2)

FAF to MAP 5.9 NM					
Knots	60	90	120	150	180
Min:Sec	5:54	3:56	2:57	2:22	1:58

NC-3, 03 JUN 2010 to 01 JUL 2010

LOC I-MCW	APP CRS	Rwy ldg	6501
109.5	175°	TDZE	1213
		Apt Elev	1213

LOC BC RWY 18
MASON CITY MUNI (MCW)

DME from MCW VORTAC. Simultaneous reception of I-MCW and MCW DME required.
If local altimeter setting not received, use Charles City altimeter setting and increase all MDA 100 feet.

MALS A4

MISSED APPROACH: Climb to 3000 direct MCW VORTAC and hold.

ASOS	MINNEAPOLIS CENTER	UNICOM
120.3	127.3 380.2	123.0 (CTAF) L

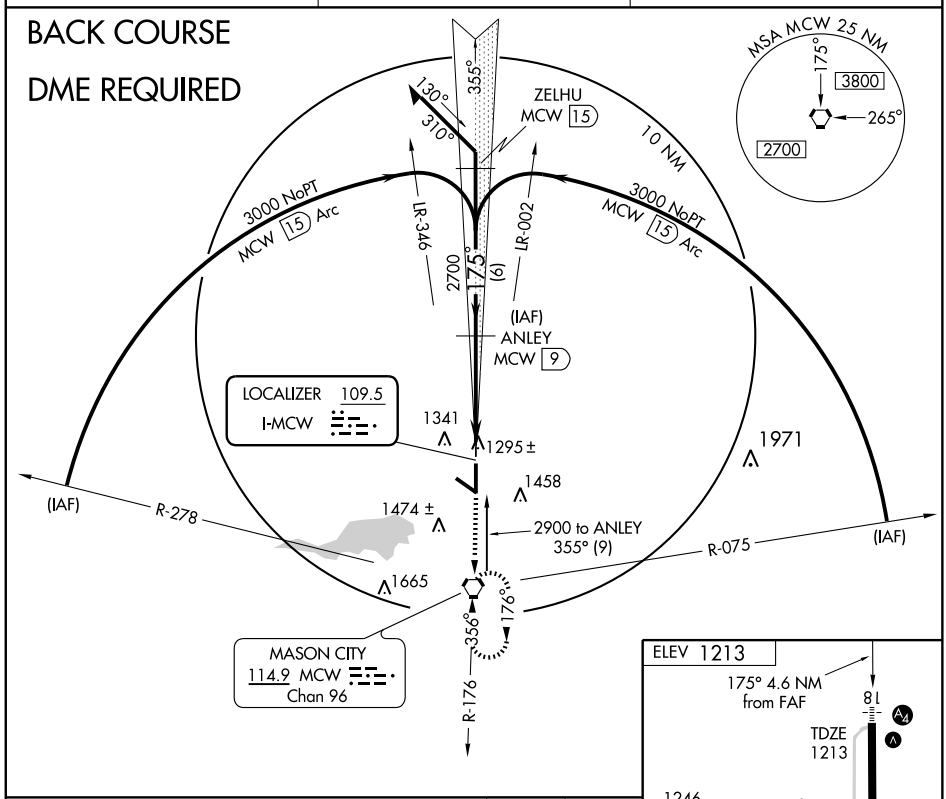

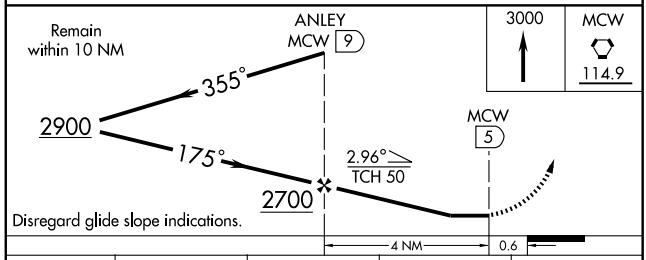

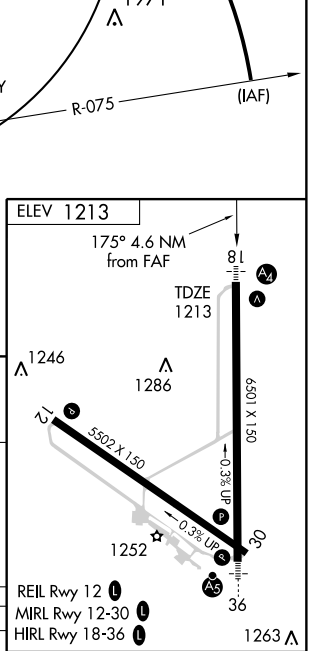

CATEGORY	A	B	C	D
S-18	1560-¾ 347 (400-¾)			1560-1¼ 347 (400-1¼)
CIRCLING	1660-1 447 (500-1)	1680-1 467 (500-1)	1760-1½ 547 (600-1½)	1840-2 627 (700-2)

FAF to MAP 4 NM

Knots	60	90	120	150	180
Min:Sec	4:00	2:40	2:00	1:36	1:20

NC-3, 03 JUN 2010 to 01 JUL 2010

APP CRS	Rwy ldg	6501
175°	TDZE	1213
	Apt Elev	1213

RNAV (GPS) RWY 18
MASON CITY MUNI (MCW)

Inoperative table does not apply to LNAV/VNAV.
Baro-VNAV NA when using Charles City altimeter setting.
If local altimeter setting not received, use Charles City altimeter setting and increase all DAs/MDAs 100 feet. Baro-VNAV NA below -17°C (2°F).
DME/DME RNP -0.3 NA. VDP NA when using Charles City altimeter setting.

MALS: A4

MISSED APPROACH: Climb to 3800 direct FILOL and via 179° track to MCW VORTAC and hold, continue climb-in-hold to 3800.

ASOS	MINNEAPOLIS CENTER	UNICOM
120.3	127.3 380.2	123.0 (CTAF) L

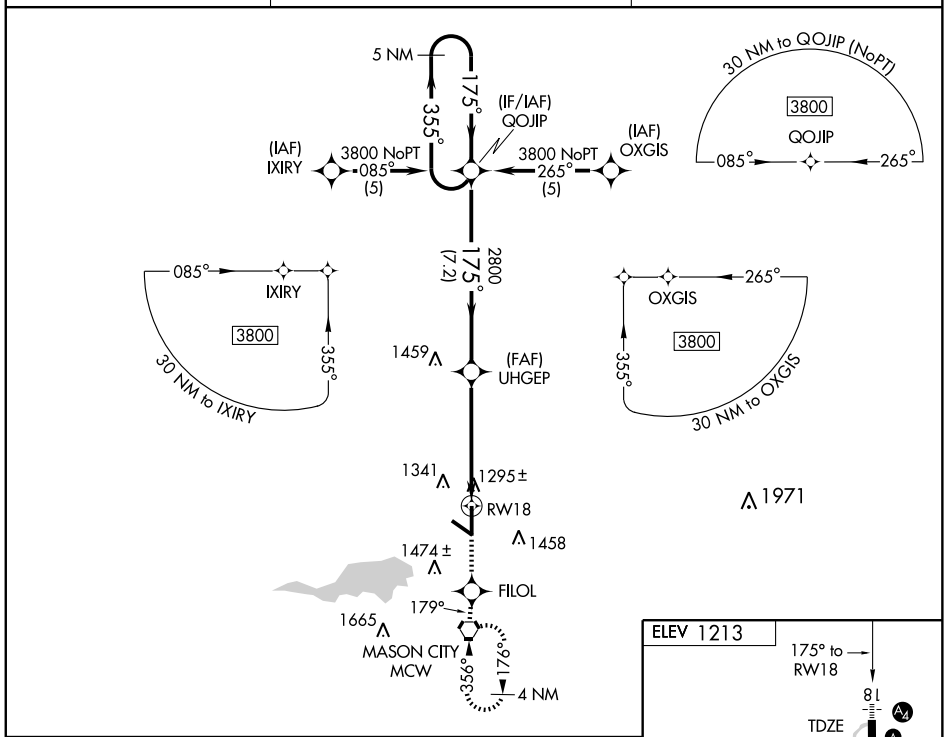

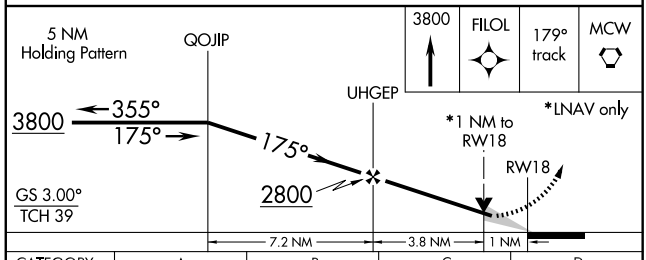

CATEGORY	A	B	C	D
LNAV/VNAV DA	1628-1½ 415 (500-1½)			
LNAV MDA	1560-¾ 347 (400-¾)			1560-1¼ 347 (400-1¼)
CIRCLING	1660-1½ 447 (500-1½)	1680-1½ 467 (500-1½)	1760-1½ 547 (600-1½)	1840-2 627 (700-2)

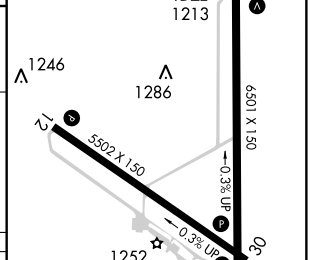

REIL Rwy 12 L
MIRL Rwy 12-30 L
HIRL Rwy 18-36 L

NC-3, 03 JUN 2010 to 01 JUL 2010

APP CRS	Rwy ldg	5502
300°	TDZE	1195
	Apt Elev	1213

RNAV (GPS) RWY 30
MASON CITY MUNI (MCW)

NA If local altimeter setting not received, use Charles City altimeter setting and increase all MDA 100 feet. DME/DME RNP- 0.3 NA.

MISSED APPROACH: Climb to 2500, then climbing left turn to 3000 direct ZIGUV WP and hold.

ASOS	MINNEAPOLIS CENTER	UNICOM
120.3	127.3 380.2	123.0 (CTAF) L

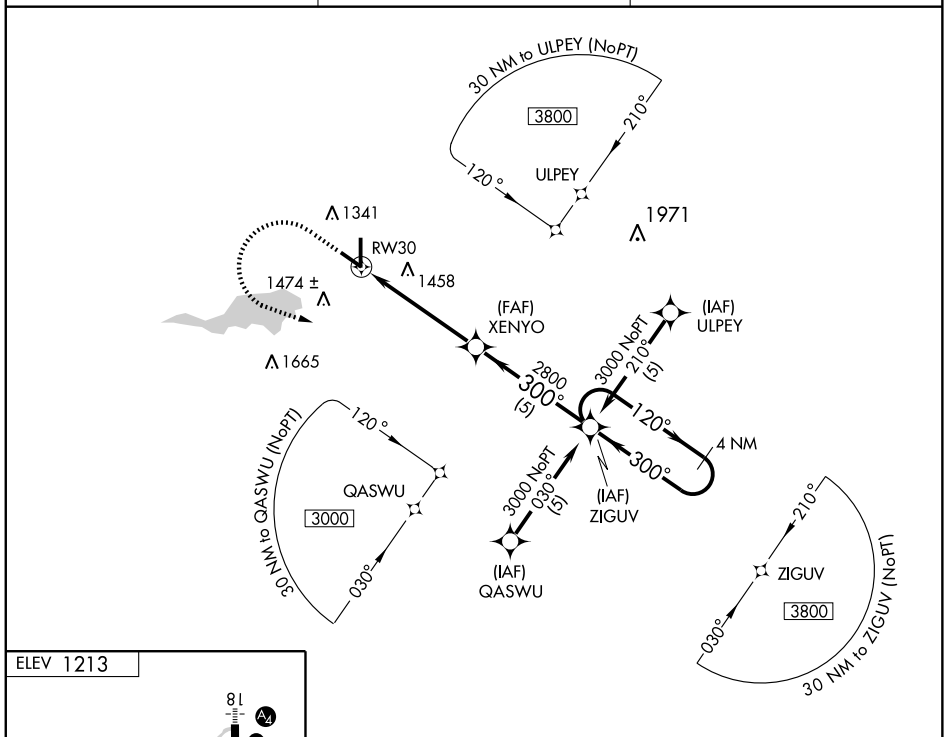

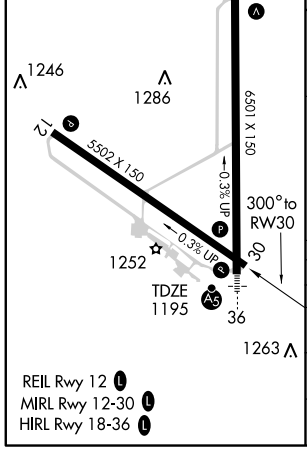

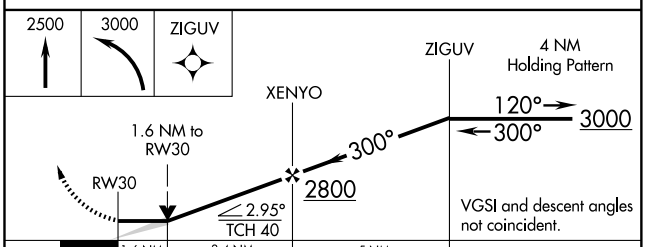

CATEGORY	A	B	C	D
GLS DA	NA			
LNAV/VNAV DA	NA			
LNAV MDA	1720-1 525 (600-1)		1720-1½ 525 (600-1½)	1720-1¾ 525 (600-1¾)
CIRCLING	1720-1 507 (600-1)		1760-1½ 547 (600-1½)	1840-2 627 (700-2)

NC-3, 03 JUN 2010 to 01 JUL 2010

APP CRS	Rwy ldg	6501
355°	TDZE	1193
	Apt Elev	1213

RNAV (GPS) RWY 36
MASON CITY MUNI (MCW)

NA If local altimeter setting not received, use Charles City altimeter setting and increase all MDA 100 feet.
Straight-in minimums NA when using Charles City altimeter setting.
DME/DME RNP- 0.3 NA.

MALSR

MISSED APPROACH: Climb to 2000, then climbing left turn to 3000 direct IKUWY WP and hold.

ASOS	MINNEAPOLIS CENTER	UNICOM
120.3	127.3 380.2	123.0 (CTAF) L

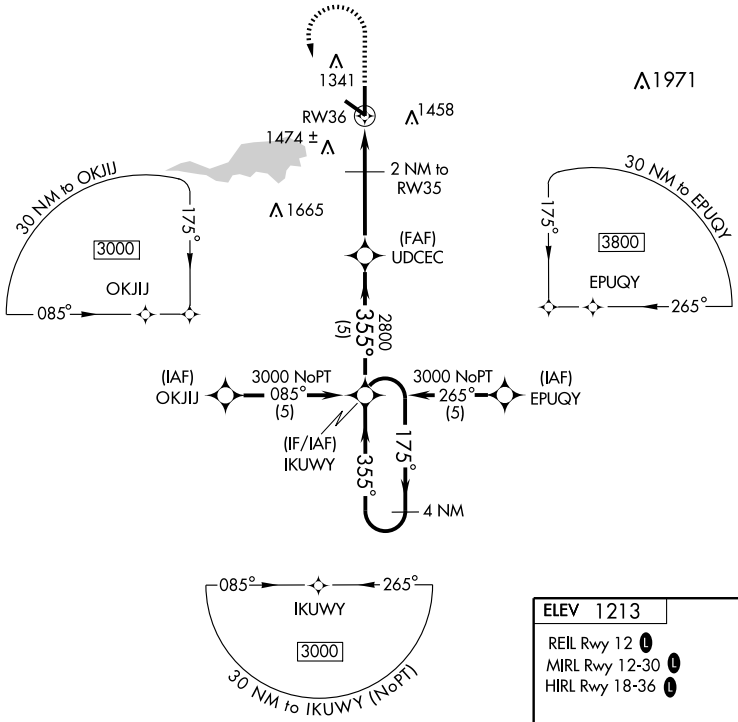

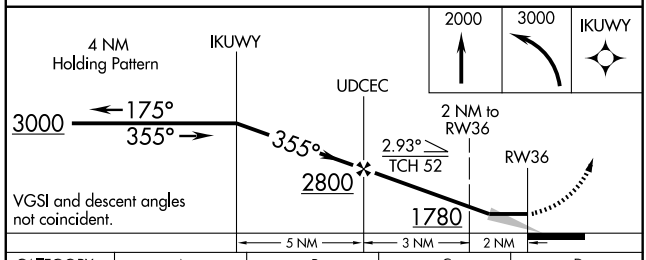

CATEGORY	A	B	C	D
LNAV MDA	1640-½ 447 (500-½)		1640-¾ 447 (500-¾)	1640-1 447 (500-1)
CIRCLING	1660-1 447 (500-1)	1680-1 467 (500-1)	1760-1½ 547 (600-1½)	1840-2 627 (700-2)

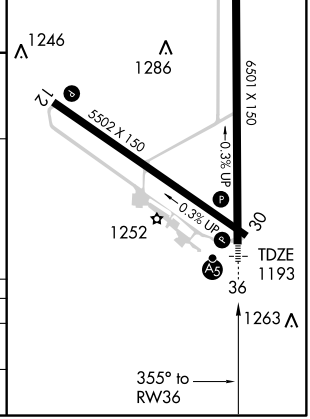

NC-3, 03 JUN 2010 to 01 JUL 2010

VORTAC MCW	APP CRS	Rwy ldg	6501
114.9	175°	TDZE	1213
Chan 96		Apt Elev	1213

VOR/DME RWY 18
MASON CITY MUNI (MCW)

If local altimeter setting not received, use Charles City altimeter setting and increase all MDA 100 feet.

MALS

MISSED APPROACH: Climb to 3000 direct MCW VORTAC and hold.

ASOS	MINNEAPOLIS CENTER	UNICOM
120.3	127.3 380.2	123.0 (CTAF) L

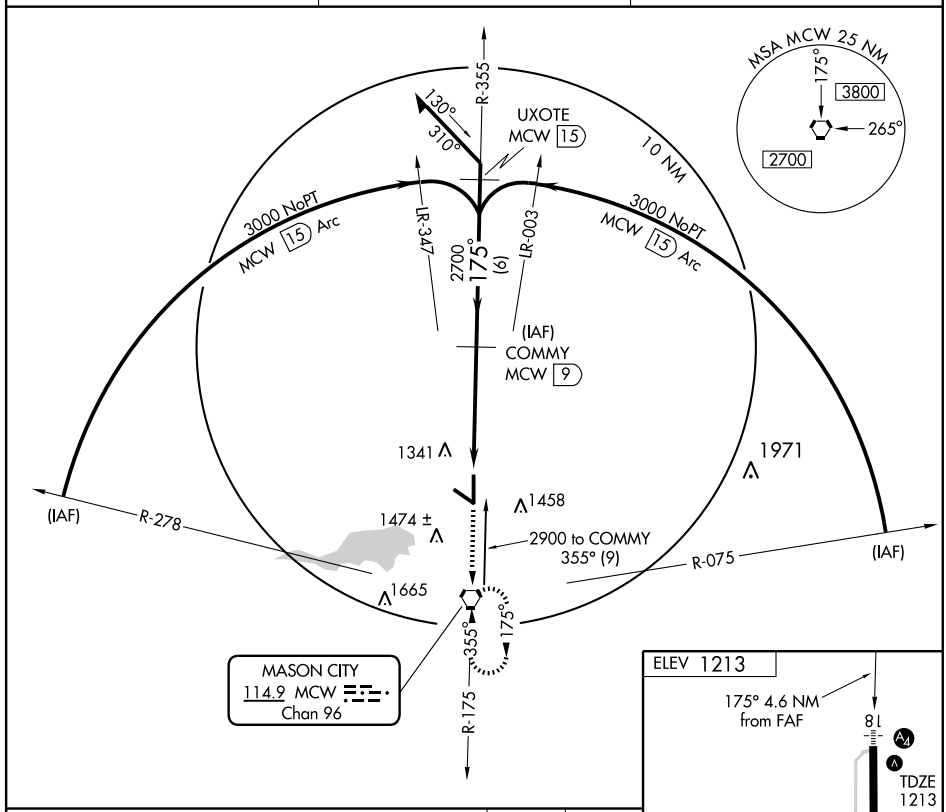

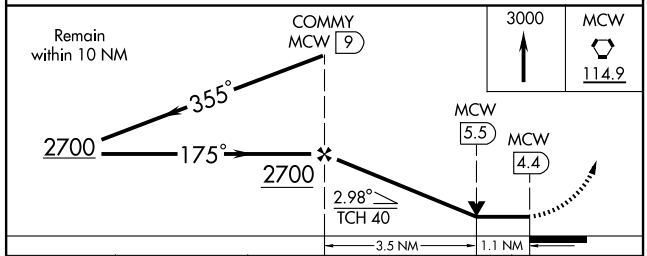

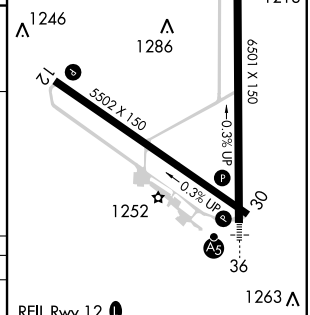

REIL Rwy 12 L
MIRL Rwy 12-30 L
HIRL Rwy 18-36 L

CATEGORY	A	B	C	D
S-18	1600-¾ 387 (400-¾)			1600-1¼ 387 (400-1¼)
CIRCLING	1660-1 447 (500-1)	1680-1 467 (500-1)	1760-1½ 547 (600-1½)	1840-2 627 (700-2)

VORTAC MCW 114.9 Chan 96	APP CRS 356°	Rwy ldg 6501 TDZE 1193 Apt Elev 1213

VOR RWY 36
MASON CITY MUNI (MCW)

Inoperative table does not apply to Cat D.
If local altimeter setting not received, use Charles City altimeter setting and increase all MDA 100 feet.

MALSR A5

MISSED APPROACH: Climb to 2500, then climbing left turn to 3000 direct MCW VORTAC and hold.

ASOS	MINNEAPOLIS CENTER	UNICOM
120.3	127.3 380.2	123.0 (CTAF) L

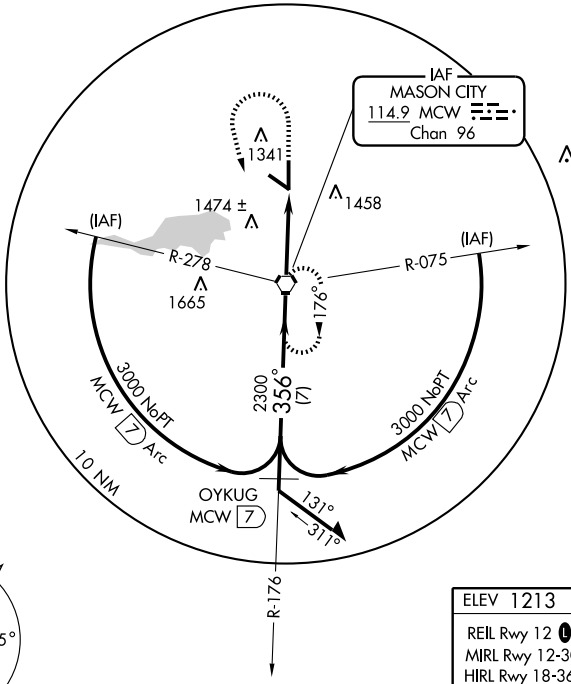

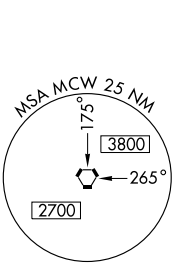

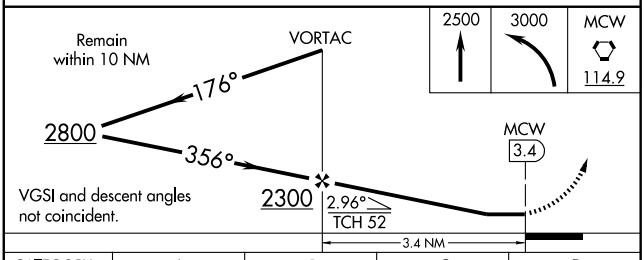

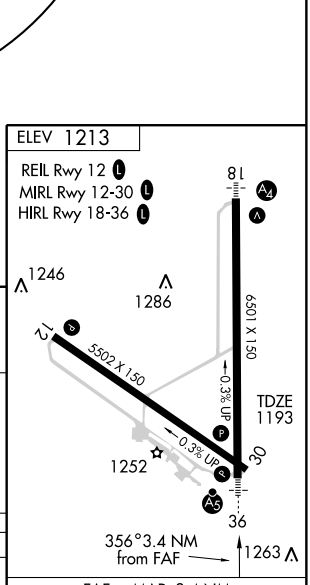

CATEGORY	A	B	C	D
S-36	1640-½ 447 (500-½)		1640-¾ 447 (500-¾)	1640-1 447 (500-1)
CIRCLING	1660-1 447 (500-1)	1680-1 467 (500-1)	1760-1½ 547 (600-1½)	1840-2 627 (700-2)

FAF to MAP 3.4 NM

Knots	60	90	120	150	180
Min:Sec	3:24	2:16	1:42	1:22	1:08

NC-3, 03 JUN 2010 to 01 JUL 2010

VOR/DME SPW	APP CRS	Rwy ldg	N/A
110.0	005°	TDZE	N/A
Chan 37		Apt Elev	1439

VOR/DME or GPS-A

MILFORD/FULLER(4D8)

Procedure not authorized at night. Use Spencer altimeter setting; If not received, procedure not authorized.

NA

MISSED APPROACH: Climbing right turn to 3000 direct SPW VOR/DME and hold.

MINNEAPOLIS CENTER	CTAF
127.75 257.7	122.9

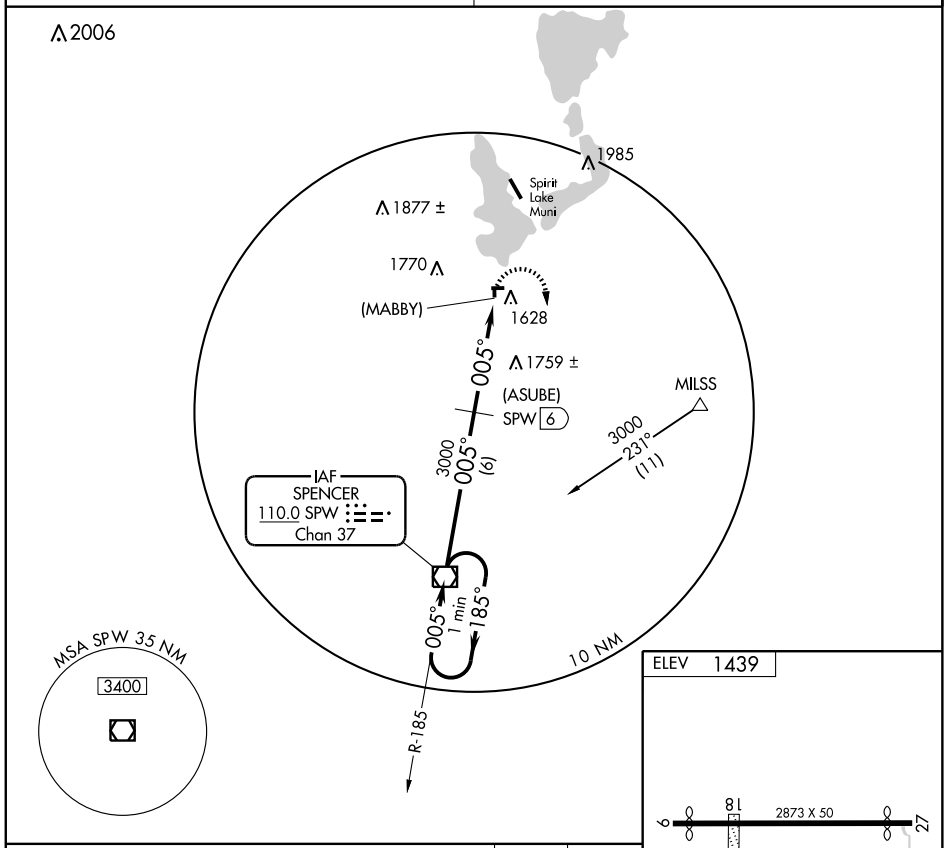

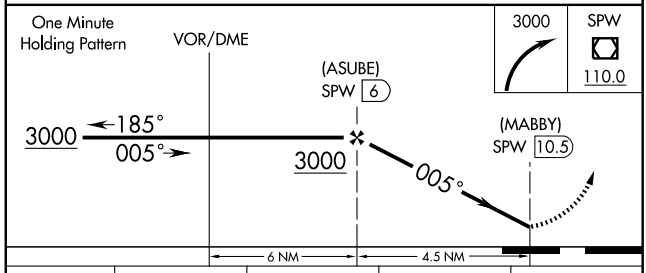

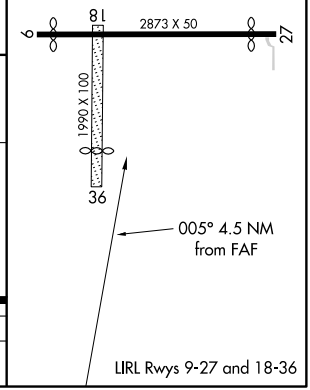

CATEGORY	A	B	C	D
CIRCLING	2020-1 581 (600-1)		NA	

LIRL Rwys 9-27 and 18-36

NC-3, 03 JUN 2010 to 01 JUL 2010

APP CRS	Rwy ldg	4400
153°	TDZE	827
	Apt Elev	849

RNAV (GPS) RWY 15
MONTICELLO RGNL (MXO)

T NA

GPS or RNP -0.3 required. DME/DME RNP -0.3 NA.
Baro-VNAV NA below -16°C (4°F)

MISSED APPROACH: Climb to 3000 via 153° course to PBURG WP and hold.

AWOS-3	CEDAR RAPIDS APP CON *	UNICOM
119.275	134.05 266.8	122.8(CTAF) L

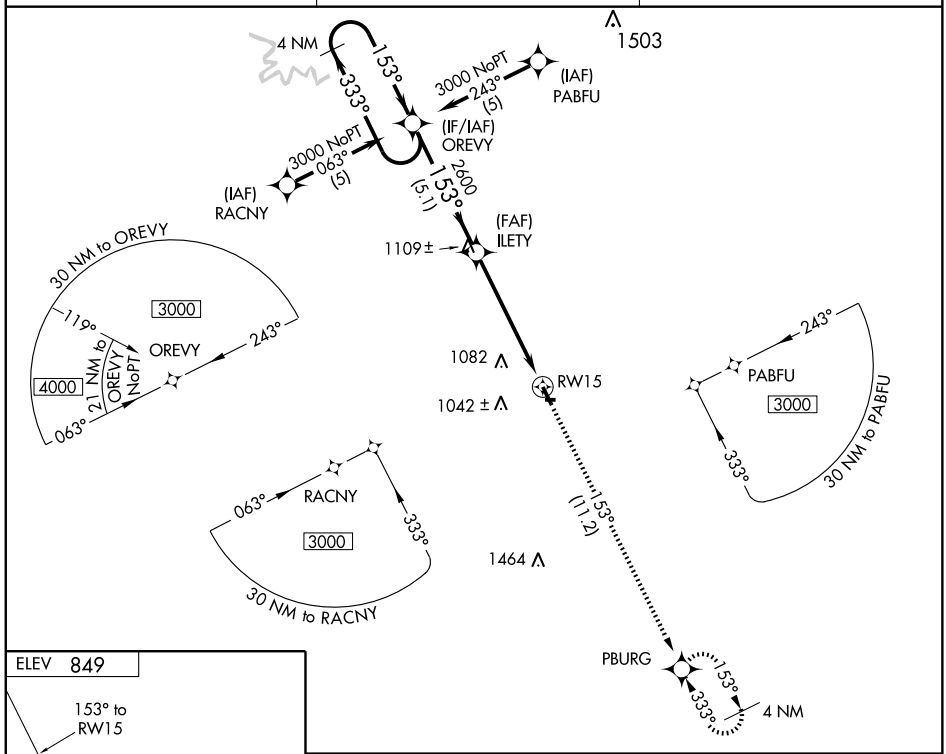

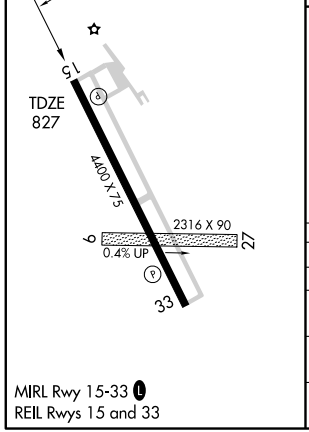

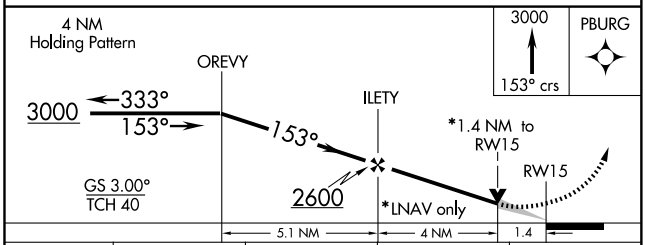

CATEGORY	A	B	C	D
GLS PA DA	NA			
LNAV/VNAV DA	1300-1¾ 473 (500-1¾)			NA
LNAV MDA	1320-1 493 (500-1)		1320-1¼ 493 (500-1¼)	NA
CIRCLING	1360-1¾ 511 (600-1¾)	1380-1¾ 531 (600-1¾)	1400-1¾ 551 (600-1¾)	NA

MIRL Rwy 15-33 L
REIL Rwys 15 and 33

NC-3, 03 JUN 2010 to 01 JUL 2010

APP CRS	Rwy ldg	4400
333°	TDZE	829
	Apt Elev	849

RNAV (GPS) RWY 33
MONTICELLO RGNL (MXO)

NA

GPS or RNP -0.3 required.
DME/DME RNP -0.3 NA.

MISSED APPROACH: Climb to 3000 via 333° course to OREVY WP and hold.

AWOS-3	CEDAR RAPIDS APP CON *	UNICOM
119.275	134.05 266.8	122.8(CTAF) L

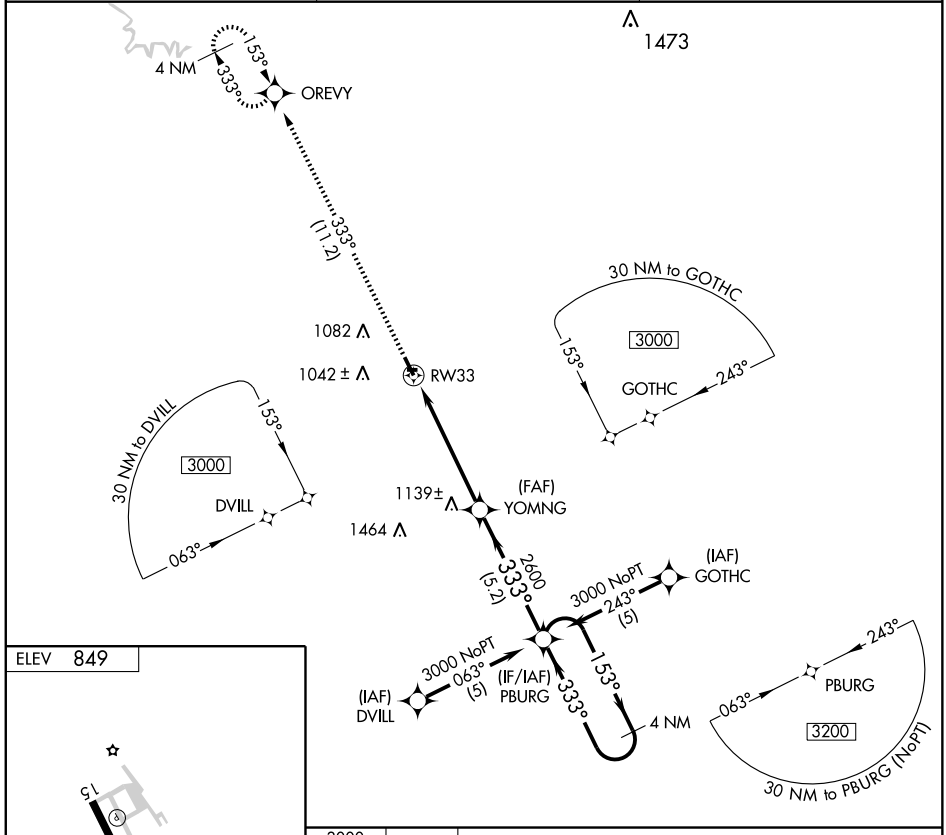

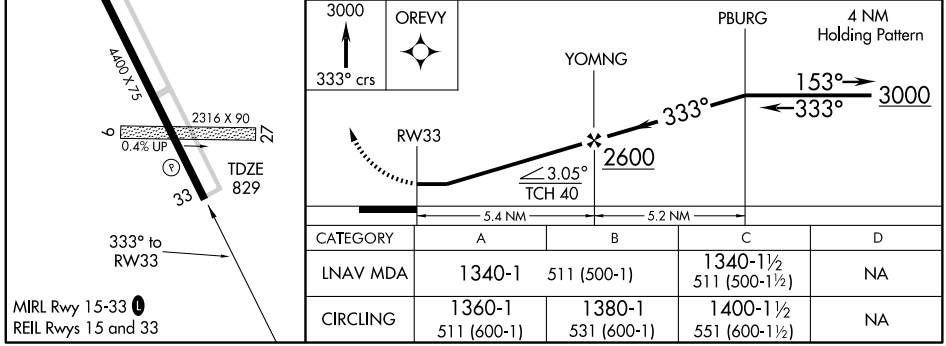

CATEGORY	A	B	C	D
LNAV MDA	1340-1	511 (500-1)	1340-1½ 511 (500-1½)	NA
CIRCLING	1360-1 511 (600-1)	1380-1 531 (600-1)	1400-1½ 551 (600-1½)	NA

NDB MPZ	APP CRS	Rwy ldg	4001
212	325°	TDZE	734
		Apt Elev	734

NDB or GPS RWY 33
MOUNT PLEASANT MUNI (MPZ)

Use Burlington altimeter setting.

NA

MISSED APPROACH: Climb to 2300 then direct MPZ NDB and hold.

AWOS-3	CHICAGO CENTER	UNICOM
119.325	135.6 316.1	123.05 (CTAF) L

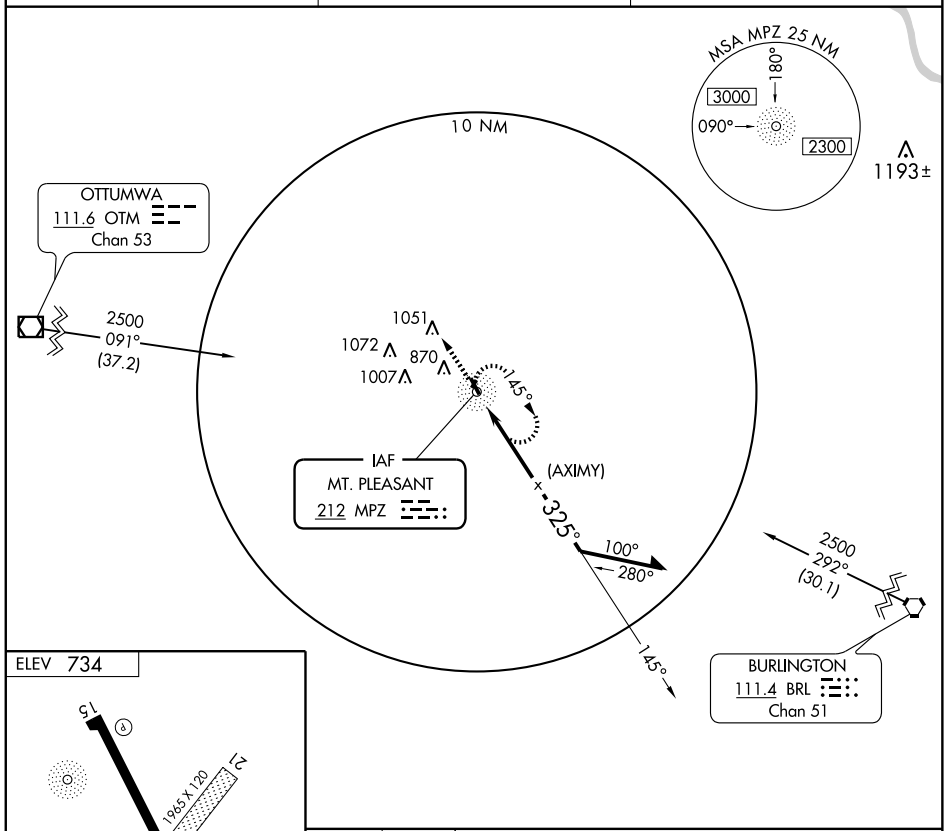

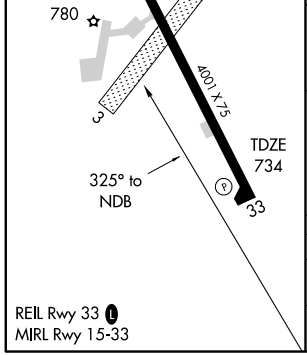

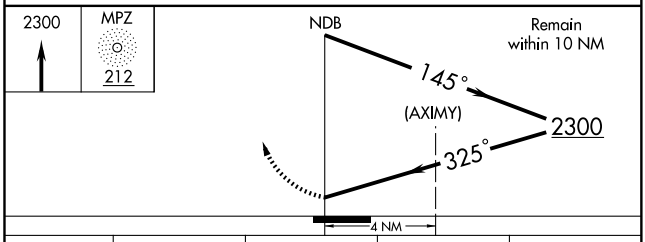

CATEGORY	A	B	C	D
S-33	1340-1 606 (700-1)		1340-1¾ 606 (700-1¾)	NA
CIRCLING	1340-1 606 (700-1)	1420-1 686 (700-1)	1420-2 686 (700-2)	NA

LOC/DME I-LUC 109.15 Chan 28 (Y)	APP CRS 240°	Rwy ldg 5500 TDZE 545 Apt Elev 547

ILS or LOC RWY 24
MUSCATINE MUNI (MUT)

When local altimeter setting not received, use Iowa City Muni altimeter setting and increase all DA/MDA 80 feet, increase S-LOC 24 and Circling Cat C and D visibility ¼ mile. For inoperative MALSR when using Iowa City Muni altimeter setting, increase S-ILS visibilty to 1 mile all Cats. VDP NA with Iowa City Muni altimeter setting.

MALSR

MISSED APPROACH: Climb to 2000 then climbing left turn to 3000 direct DDD VOR/DME and hold.

AWOS-3	QUAD CITY APP CON★	CLNC DEL	UNICOM
119.775	118.2 257.8	124.25	122.7 (CTAF) L

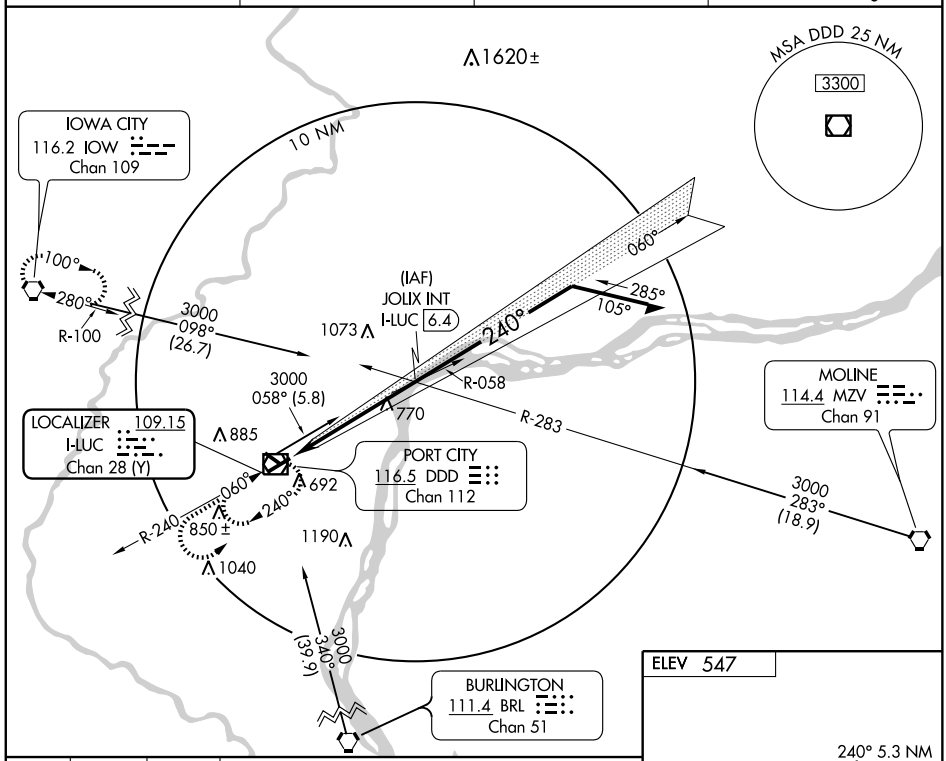

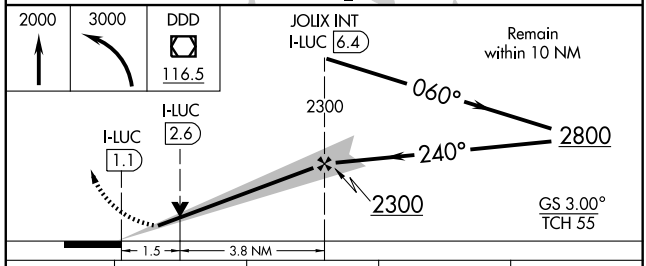

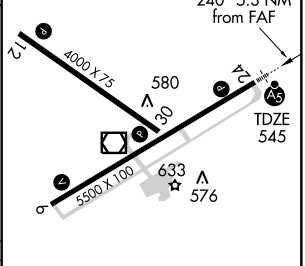

CATEGORY	A	B	C	D
S-ILS 24	745-½ 200 (200-½)			
S-LOC 24	1080-½ 535 (600-½)		1080-1 535 (600-1)	1080-1¼ 535 (600-1¼)
CIRCLING	1080-1 533 (600-1)	1160-1 613 (700-1)	1200-1¾ 653 (700-1¾)	1200-2 653 (700-2)

REIL Rwys 6, 12, and 30 L

MIRL Rwy 6-24 and 12-30 L

FAF to MAP 5.3 NM					
Knots	60	90	120	150	180
Min:Sec	5:18	3:32	2:39	2:07	1:46

WAAS CH 53701 W06A	APP CRS 059°	Rwy ldg 5500 TDZE 547 Apt Elev 547

RNAV (GPS) RWY 6
MUSCATINE MUNI (MUT)

DME/DME RNP-0.3 NA. Visibility reductions by helicopters NA.
For uncompensated Baro-VNAV systems, LNAV/VNAV NA below -16°C (4°F) or above 48°C (118°F).
If local altimeter setting not received, use Iowa City Muni altimeter setting and increase all DAs/MDAs 80 feet.
Baro-VNAV and VDP NA when using Iowa City Muni altimeter setting.

MISSED APPROACH: Climb to 3000 direct EDAGE and hold.

AWOS-3	QUAD CITY APP CON *	CLNC DEL	UNICOM
119.775	118.2 257.8	124.25	122.7 (CTAF) L

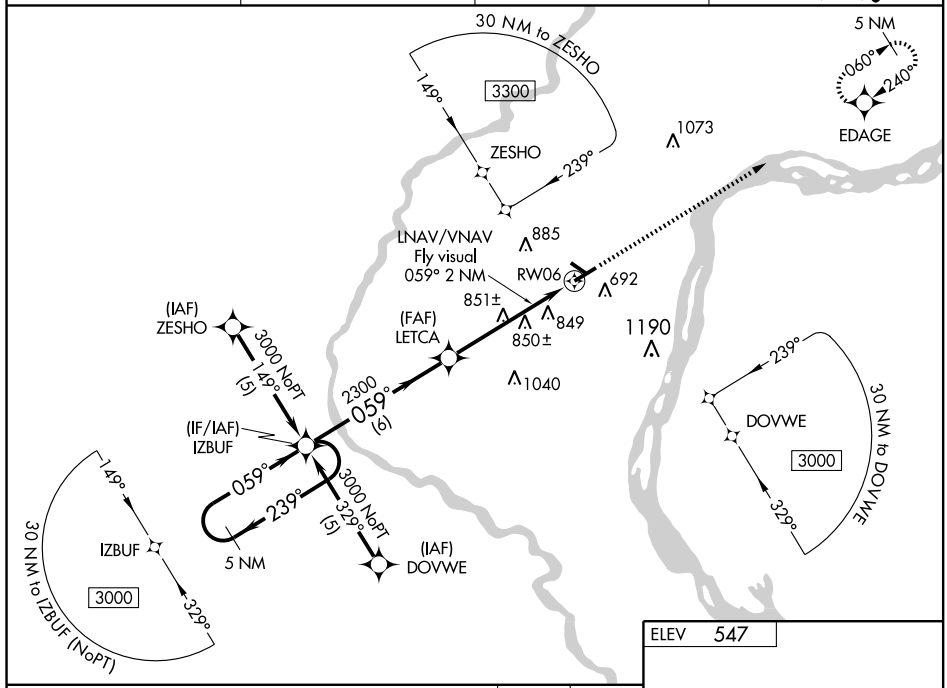

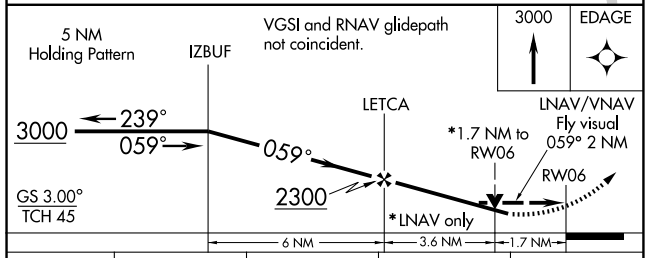

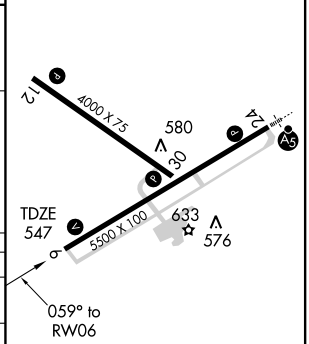

CATEGORY	A	B	C	D
LPV DA	1076-2 529 (600-2)			
LNAV/VNAV DA	1232-2 685 (700-2)			1232-2¼ 685 (700-2¼)
LNAV MDA	1120-1 573 (600-1)		1120-1½ 573 (600-1½)	1120-1¾ 573 (600-1¾)
CIRCLING	1120-2½ 573 (600-2½)	1160-2½ 613 (700-2½)	1200-2½ 653 (700-2½)	

REIL Rwys 6, 12, and 30 L
MIRL Rwy 6-24 and 12-30 L

NC-3. 03 JUN 2010 to 01 JUL 2010

WAAS CH 99701 W24A	APP CRS 240°	Rwy ldg 5500 TDZE 545 Apt Elev 547

RNAV (GPS) RWY 24
MUSCATINE MUNI (MUT)

DME/DME RNP-0.3 NA.
For inoperative MALSR, increase LPV all Cats. visibility to 1, LNAV Cat. D visibility to 1¼.
For uncompensated Baro-VNAV systems, LNAV/VNAV NA below -16°C (4°F) or above 48°C (118°F).
If local altimeter setting not received, use Iowa City Muni altimeter setting and increase all DAs/MDAs 80 feet.
Baro-VNAV and VDP NA when using Iowa City Muni altimeter setting.

MALSR

MISSED APPROACH: Climb to 3000 direct IZBUF and hold.

AWOS-3	QUAD CITY APP CON ★	CLNC DEL	UNICOM
119.775	118.2 257.8	124.25	122.7 (CTAF) L

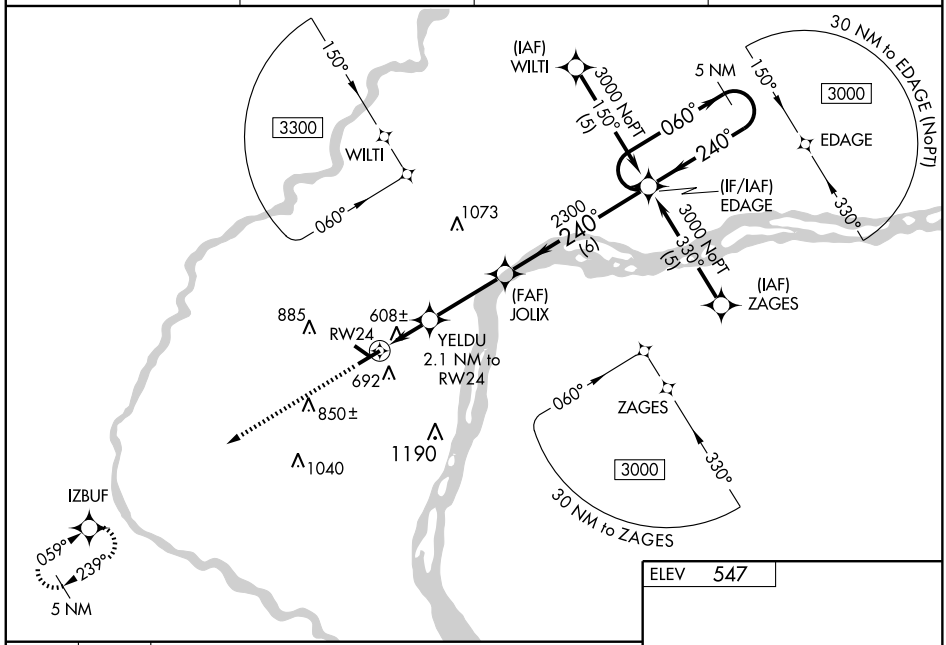

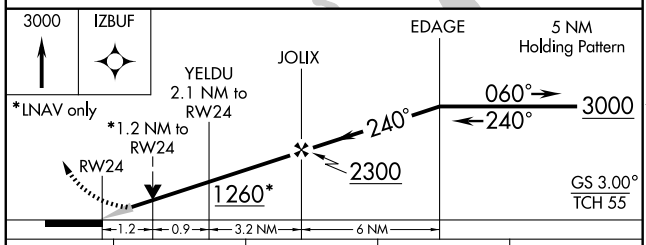

CATEGORY	A	B	C	D
LPV DA	812-½ 267 (300-½)			
LNAV/VNAV DA	874-¾ 329 (400-¾)			
LNAV MDA	960-½ 415 (500-½)		960-¾ 415 (500-¾)	960-1 415 (500-1)
CIRCLING	1000-1¼ 453 (500-1¼)	1160-1¼ 613 (700-1¼)	1200-1¾ 653 (700-1¾)	1200-2 653 (700-2)

REIL Rwys 6, 12, and 30 L
MIRL Rwy 6-24 and 12-30 L

NC-3, 03 JUN 2010 to 01 JUL 2010

VOR RWY 6
MUSCATINE MUNI (MUT)

VOR/DME DDD	APP CRS	Rwy ldg 5500
116.5	052°	TDZE 547
Chan 112		Apt Elev 547

When local altimeter setting not received, use Iowa City Muni altimeter setting and increase all MDA 80 feet, increase S-6 and Circling Cat C and D visibility ¼ mile. DME minimums: increase S-6 Cat C and D visibility ½ mile and Circling Cat C and D ¼ mile. VDP NA when using Iowa City Muni altimeter setting.

MISSED APPROACH: Climb to 3000, then right turn direct DDD VOR/DME and hold.

AWOS-3	QUAD CITY APP CON ★	CLNC DEL	UNICOM
119.775	118.2 257.8	124.25	122.7 (CTAF) L

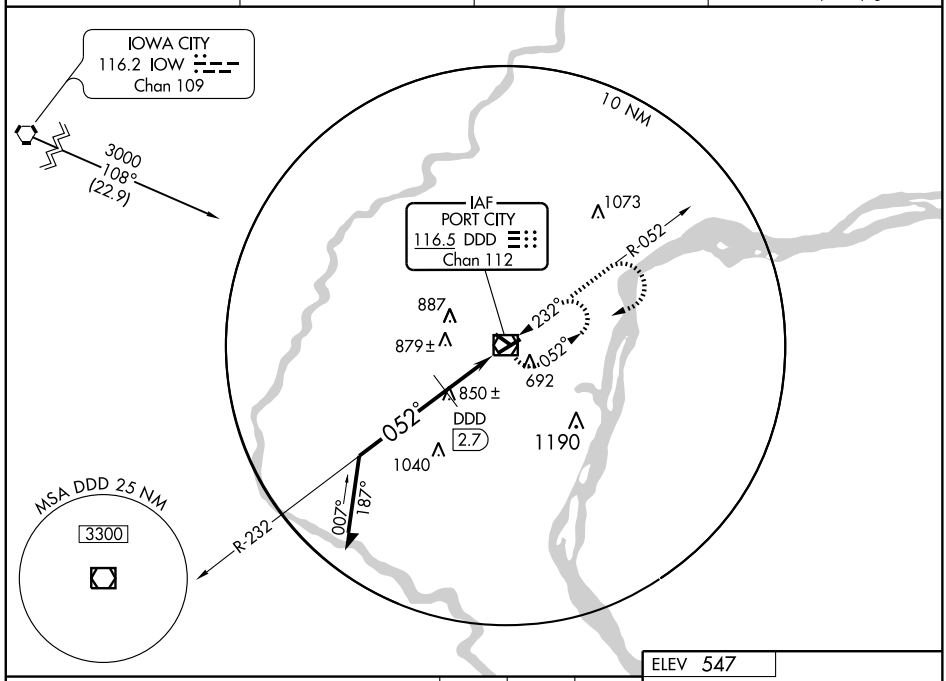

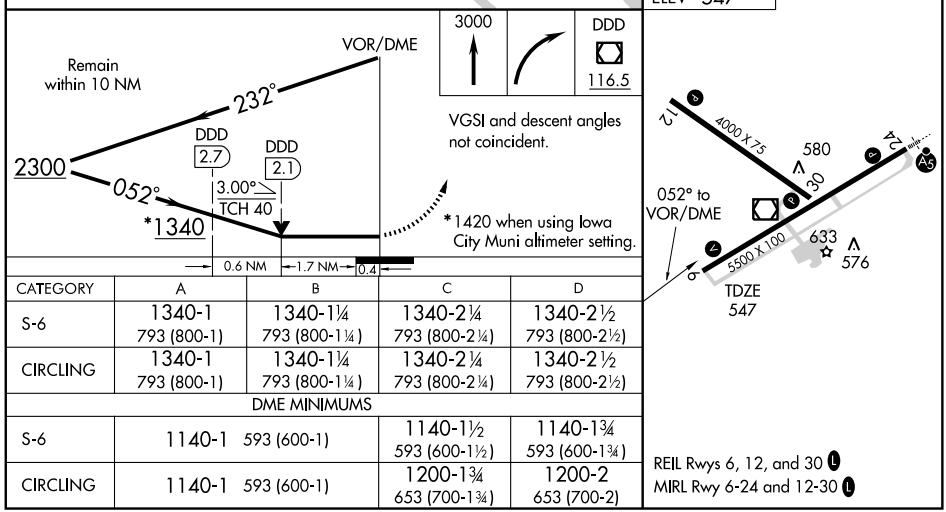

CATEGORY	A	B	C	D
S-6	1340-1 793 (800-1)	1340-1¼ 793 (800-1¼)	1340-2¼ 793 (800-2¼)	1340-2½ 793 (800-2½)
CIRCLING	1340-1 793 (800-1)	1340-1¼ 793 (800-1¼)	1340-2¼ 793 (800-2¼)	1340-2½ 793 (800-2½)
DME MINIMUMS				
S-6	1140-1 593 (600-1)		1140-1½ 593 (600-1½)	1140-1¾ 593 (600-1¾)
CIRCLING	1140-1 593 (600-1)		1200-1¾ 653 (700-1¾)	1200-2 653 (700-2)

REIL Rwys 6, 12, and 30 L
MIRL Rwy 6-24 and 12-30 L

NC-3, 03 JUN 2010 to 01 JUL 2010

LOC I-MGX	APP CRS	Rwy ldg	5599
109.7	318°	TDZE	950
		Apt Elev	953

ILS or LOC RWY 32
NEWTON MUNI (TNU)

NA

MALSR

MISSED APPROACH: Climb to 3000 direct TNU VOR/DME and hold.

AWOS-3	DES MOINES APP CON	CLNC DEL	UNICOM
132.275	123.9 307.15	126.3	122.8 (CTAF)

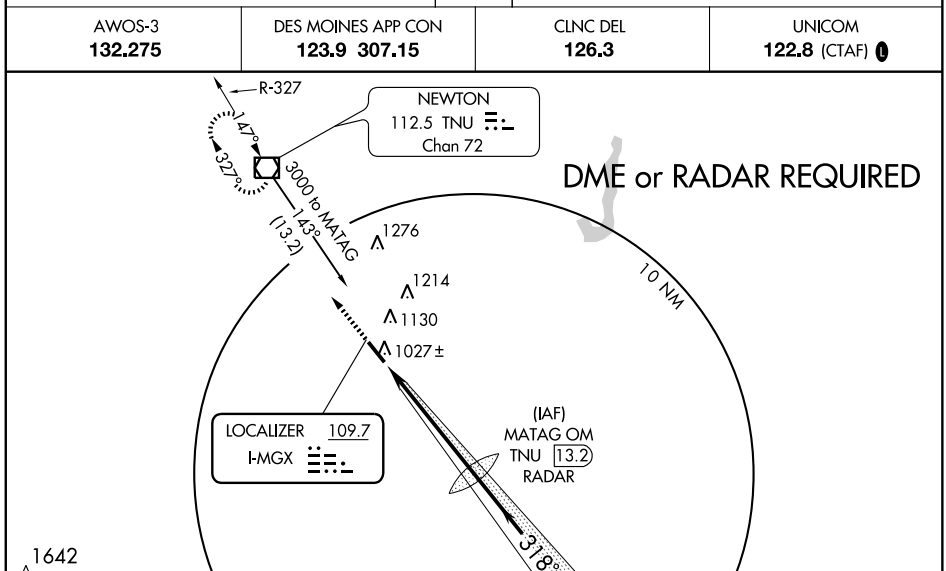

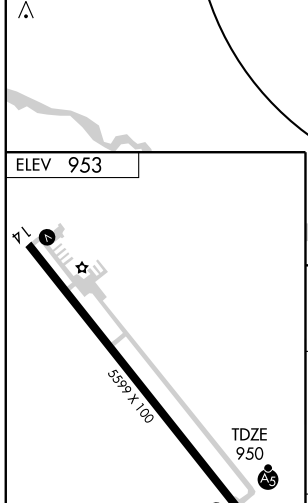

FAF to MAP 5.1 NM					
Knots	60	90	120	150	180
Min:Sec	5:06	3:24	2:33	2:02	1:42

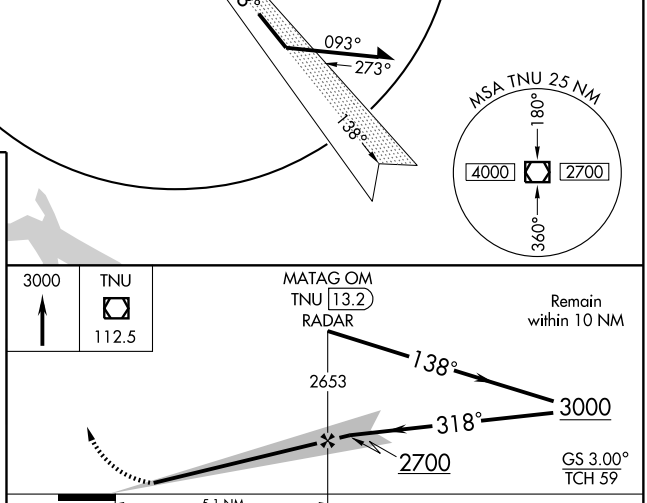

CATEGORY	A	B	C	D
S-ILS 32	1150-½ 200 (200-½)			
S-LOC 32	1300-½ 350 (400-½)			1300-¾ 350 (400-¾)
CIRCLING	1440-1 487 (500-1)		1440-1½ 487 (500-1½)	1520-2 567 (600-2)

NC-3, 03 JUN 2010 to 01 JUL 2010

APP CRS	Rwy ldg	5599
138°	TDZE	952
	Apt Elev	952

RNAV (GPS) RWY 14
NEWTON MUNI (TNU)

If local altimeter setting not received, use Des Moines altimeter setting and increase all MDAs 80 feet.
DME/DME RNP- 0.3 NA.
VDP NA when using Des Moines altimeter setting.

MISSED APPROACH: Climb to 2700 direct UBHIT and hold.

AWOS-3	DES MOINES APP CON	CLNC DEL	UNICOM
132.275	123.9 307.15	126.3	122.8 (CTAF) L

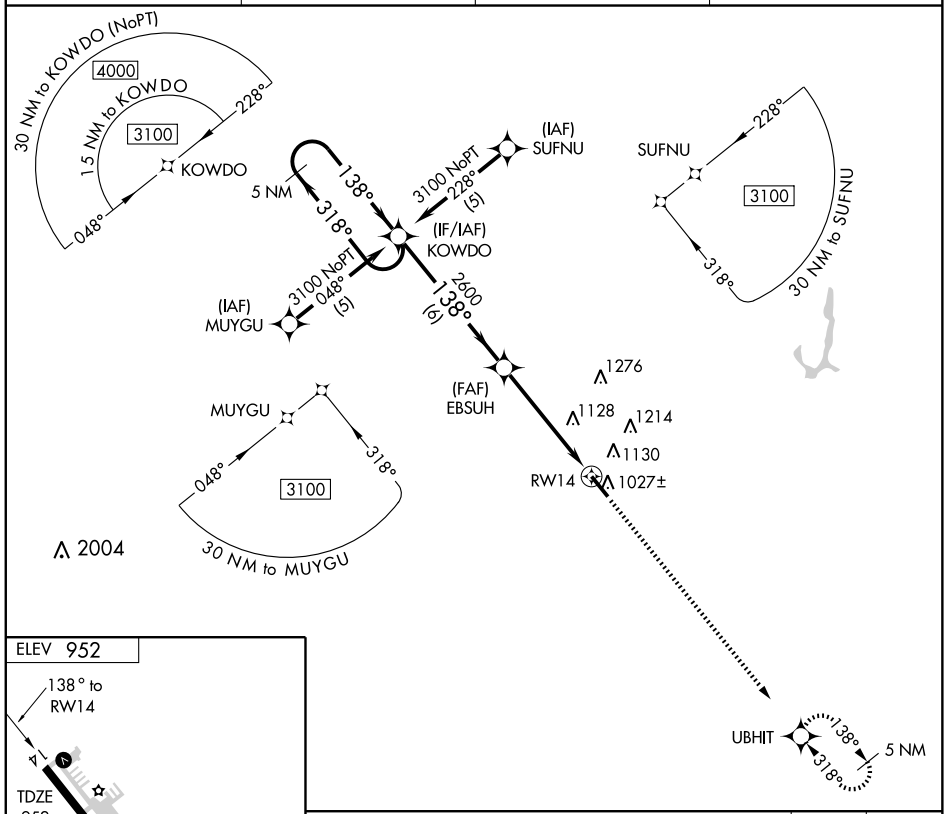

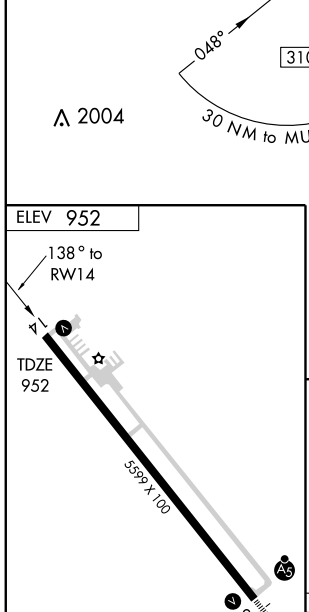

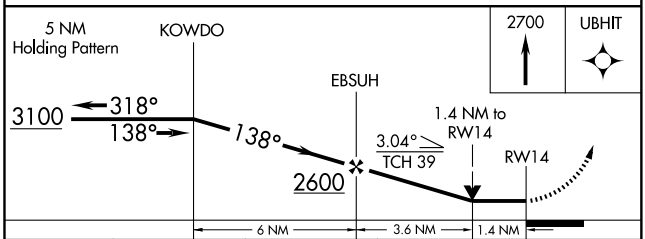

CATEGORY	A	B	C	D
LNAV MDA	1440-1 488 (500-1)		1440-1¼ 488 (500-1¼)	1440-1½ 488 (500-1½)
CIRCLING	1440-1 488 (500-1)		1440-1½ 488 (500-1½)	1520-2 568 (600-2)

REIL Rwy 14 L
MIRL Rwy 14-32 L

NC-3, 03 JUN 2010 to 01 JUL 2010

WAAS CH 99702 W32A	APP CRS 318°	Rwy ldg 5599 TDZE 950 Apt Elev 952

RNAV (GPS) RWY 32
NEWTON MUNI (TNU)

For inoperative MALSR, increase LNAV/VNAV Cat D visibility to 1 mile, LNAV Cat D visibility to 1¼ mile.
Baro-VNAV NA when using Des Moines altimeter setting.
If local altimeter setting not received, use Des Moines altimeter setting and increase all DAs/MDAs 80 feet.
For uncompensated Baro-VNAV systems, LNAV/VNAV NA below -16°C (4°F) or above 47°C (116°F).
VDP NA when using Des Moines altimeter setting.

MALSR

MISSED APPROACH: Climb to 3100 direct KOWDO and hold.

AWOS-3	DES MOINES APP CON	CLNC DEL	UNICOM
132.275	123.9 307.15	126.3	122.8 (CTAF)

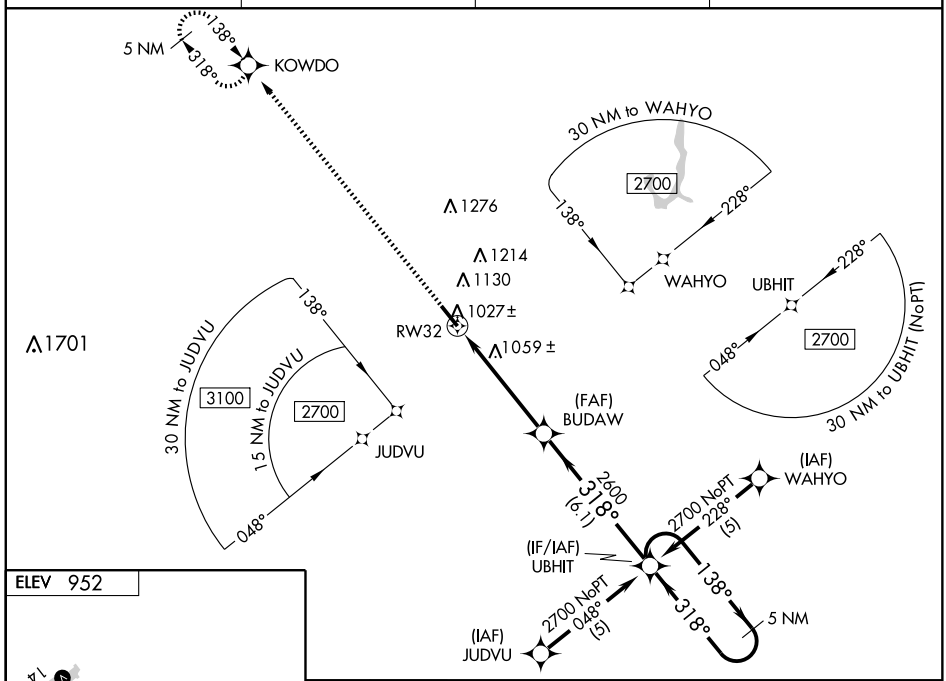

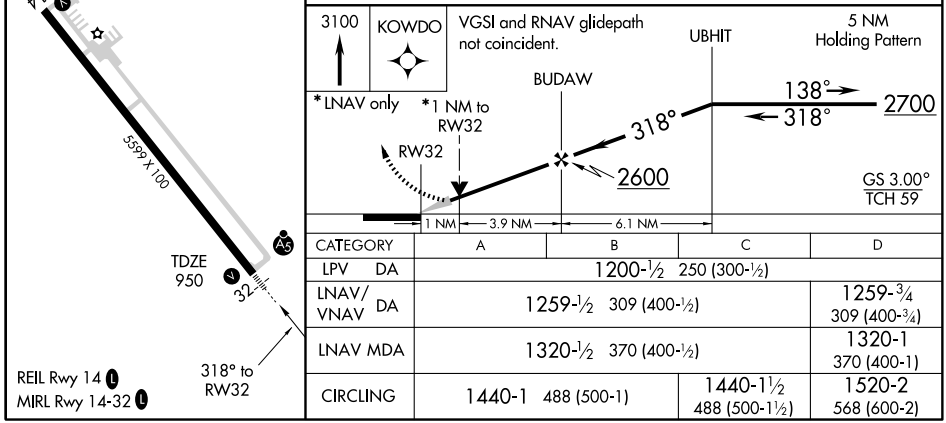

CATEGORY	A	B	C	D
LPV DA	1200-½ 250 (300-½)			
LNAV/VNAV DA	1259-½ 309 (400-½)			1259-¾ 309 (400-¾)
LNAV MDA	1320-½ 370 (400-½)			1320-1 370 (400-1)
CIRCLING	1440-1 488 (500-1)		1440-1½ 488 (500-1½)	1520-2 568 (600-2)

NC-3, 03 JUN 2010 to 01 JUL 2010

VOR/DME TNU	APP CRS	Rwy ldg	5599
112.5	147°	TDZE	952
Chan 72		Apt Elev	953

VOR RWY 14
NEWTON MUNI (TNU)

MISSED APPROACH: Climb to 2700, then right turn direct TNU VOR/DME and hold.

AWOS-3	DES MOINES APP CON	CLNC DEL	UNICOM
132.275	123.9 307.15	126.3	122.8 (CTAF) L

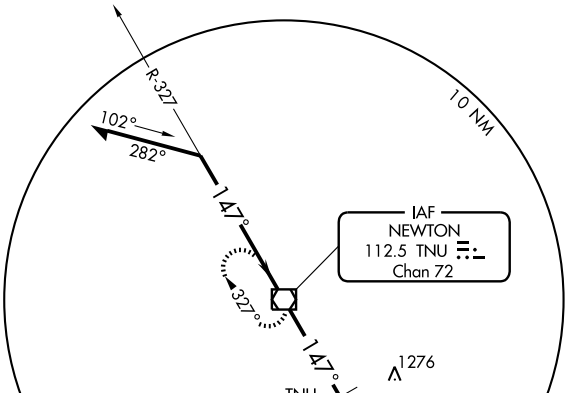

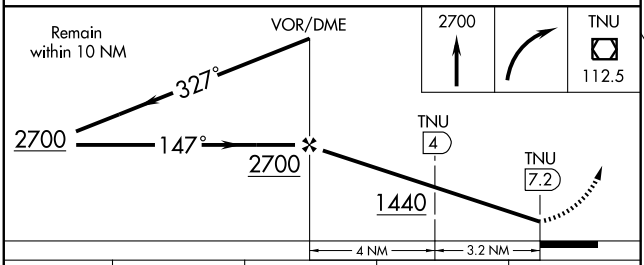

CATEGORY	A	B	C	D
S-14	1440-1 488 (500-1)		1440-1¼ 488 (500-1¼)	1440-1½ 488 (500-1½)
CIRCLING	1440-1 487 (500-1)		1440-1½ 487 (500-1½)	1520-2 567 (600-2)
DME MINIMUMS				
S-14	1380-1 428 (500-1)		1380-1¼ 428 (500-1¼)	1380-1½ 428 (500-1½)
CIRCLING	1440-1 487 (500-1)		1440-1½ 487 (500-1½)	1520-2 567 (600-2)

ELEV 953

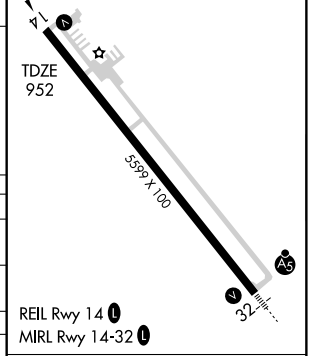

FAF to MAP 7.2 NM					
Knots	60	90	120	150	180
Min:Sec	7:12	4:48	3:36	2:53	2:24

NC-3. 03 JUN 2010 to 01 JUL 2010

VOR/DME TNU	APP CRS	Rwy ldg	5599
112.5	325°	TDZE	950
Chan 72		Apt Elev	952

VOR RWY 32
NEWTON MUNI (TNU)

For inoperative MALSR, increase S-32 Cat. D visibility to 1¼ miles.

MALSR

MISSED APPROACH: Climb to 2700 direct TNU VOR/DME and hold.

AWOS-3	DES MOINES APP CON	CLNC DEL	UNICOM
132.275	123.9 307.15	126.3	122.8 (CTAF)

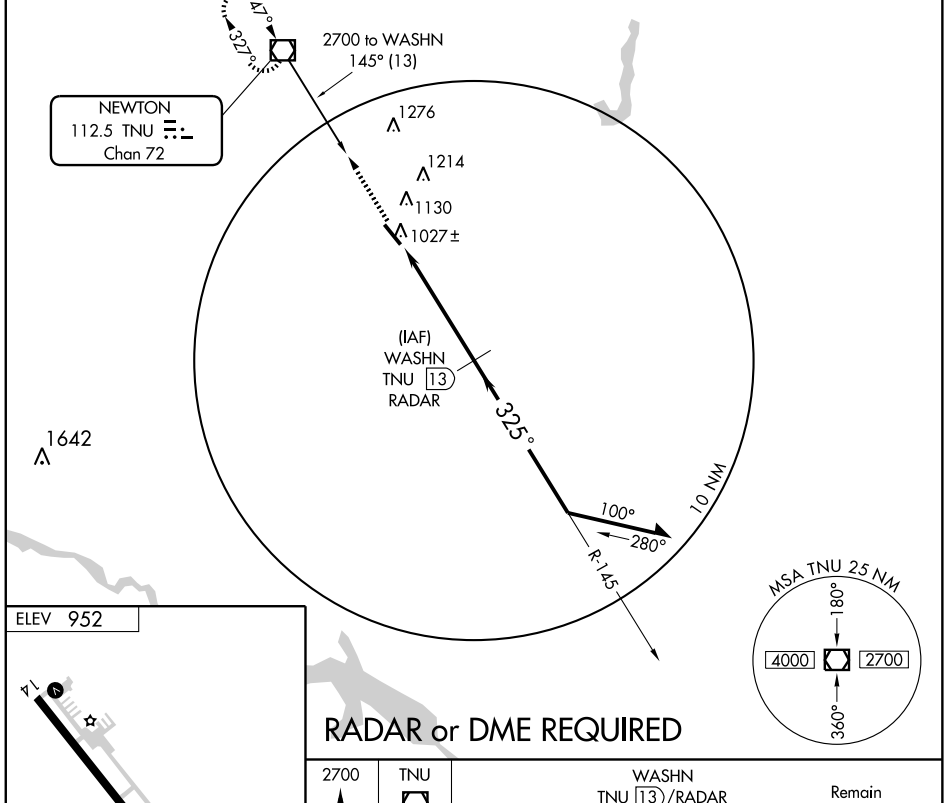

NC-3, 03 JUN 2010 to 01 JUL 2010

ELEV 952

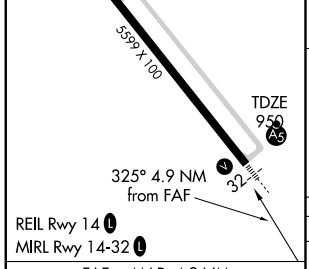

REIL Rwy 14

MIRL Rwy 14-32

FAF to MAP 4.9 NM					
Knots	60	90	120	150	180
Min:Sec	4:54	3:16	2:27	1:58	1:38

RADAR or DME REQUIRED

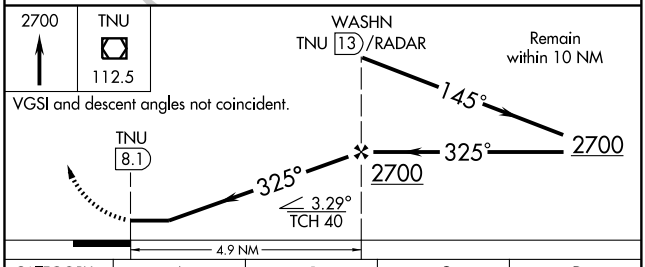

CATEGORY	A	B	C	D
S-32	1300-½ 350 (400-½)			1300-1 350 (400-1)
CIRCLING	1440-1 487 (500-1)		1440-1½ 487 (500-1½)	1520-2 567 (600-2)

OELWEIN, IOWA

AL-6004 (FAA)

NDB OLZ	APP CRS	Rwy ldg	4001
260	120°	TDZE	1076
		Apt Elev	1076

NDB RWY 13

OELWEIN MUNI (OLZ)

NA

MISSED APPROACH: Climbing right turn to 3100 via heading 300° then direct OLZ NDB and hold.

AWOS-3	WATERLOO APP CON*	UNICOM
119.675	118.9 257.8	122.8 (CTAF)

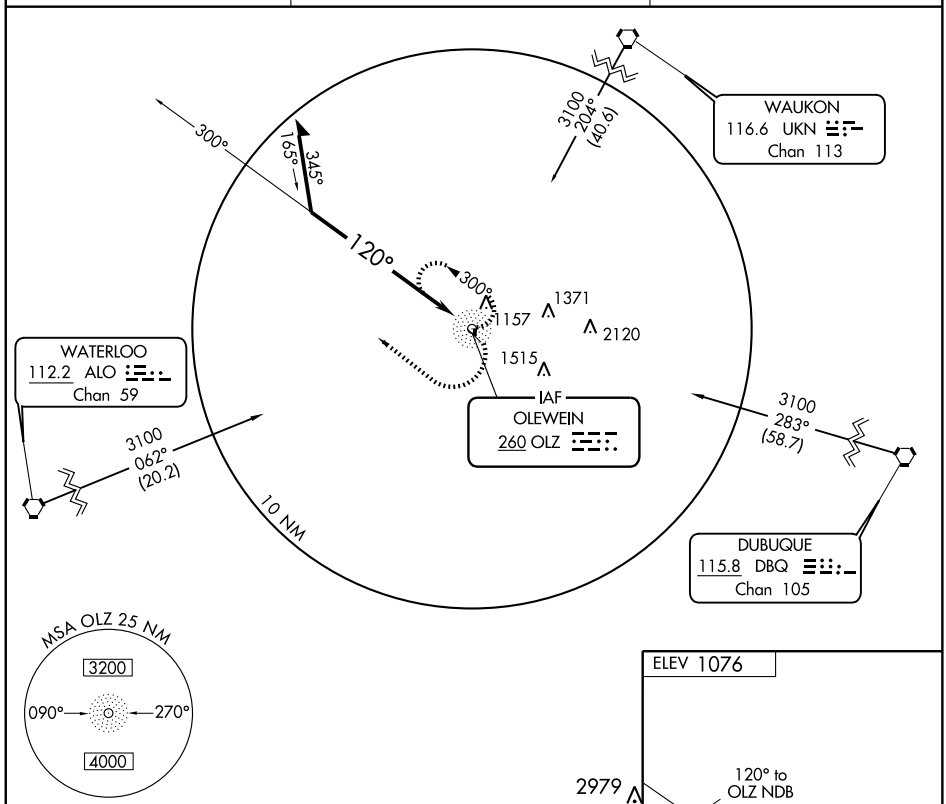

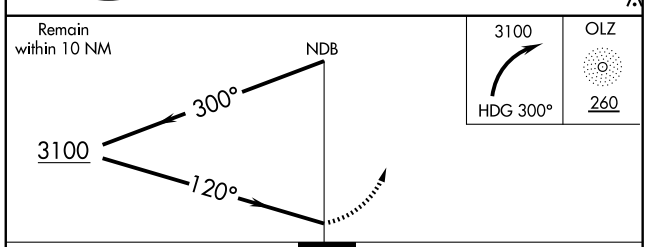

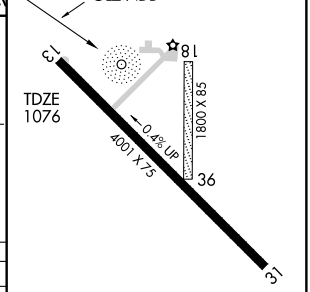

CATEGORY	A	B	C	D
S-13	1740-1	664 (700-1)	1740-1¾ 664 (700-1¾)	1740-2 664 (700-2)
CIRCLING	1740-1	664 (700-1)	1740-1¾ 664 (700-1¾)	1740-2 664 (700-2)

REIL Rwy 13

MIRL Rwy 13-31

NC-3, 03 JUN 2010 to 01 JUL 2010

OELWEIN, IOWA

AL-6004 (FAA)

RNAV (GPS) RWY 13
OELWEIN MUNI (OLZ)

APP CRS	Rwy ldg	4001
132°	TDZE	1076
	Apt Elev	1076

GPS or RNP- 0.3 required. DME/DME RNP- 0.3 NA.
NA

MISSED APPROACH: Climb to 2000, then climbing right turn to 2900 direct UDCEK WP and hold.

AWOS-3	WATERLOO APP CON*	UNICOM
119.675	118.9 257.8	122.8 (CTAF) L

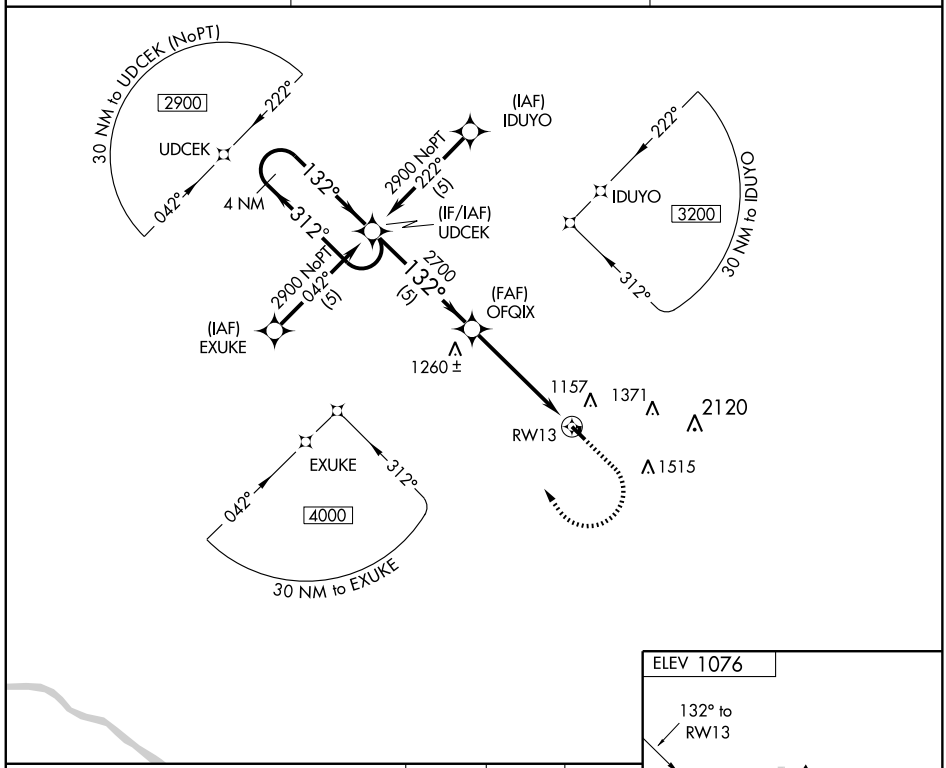

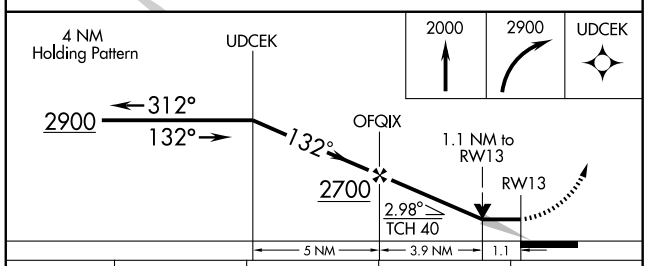

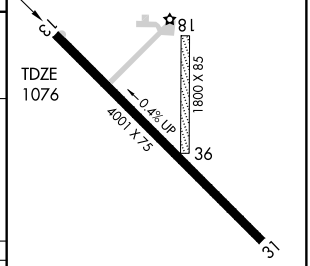

CATEGORY	A	B	C	D
LNAV/VNAV DA	NA			
LNAV MDA	1460-1 384 (400-1)			1460-1¼ 384 (400-1¼)
CIRCLING	1500-1 424 (500-1)	1540-1 464 (500-1)	1540-1½ 464 (500-1½)	1640-2 564 (600-2)

REIL Rwy 13 L
MIRL Rwy 13-31 L

NC-3, 03 JUN 2010 to 01 JUL 2010

OELWEIN, IOWA

AL-6004 (FAA)

VORTAC ALO 112.2 Chan 59	APP CRS 062°	Rwy ldg N/A TDZE N/A Apt Elev 1076

VOR or GPS-A

OELWEIN MUNI (OLZ)

Radar not available when Waterloo Tower not in operation.

MISSED APPROACH: Climbing left turn to 2700 via ALO R-062 to GRELL 15 DME/RADAR and hold.

AWOS-3	WATERLOO APP CON ★	UNICOM
119.675	118.9 257.8	122.8 (CTAF) L

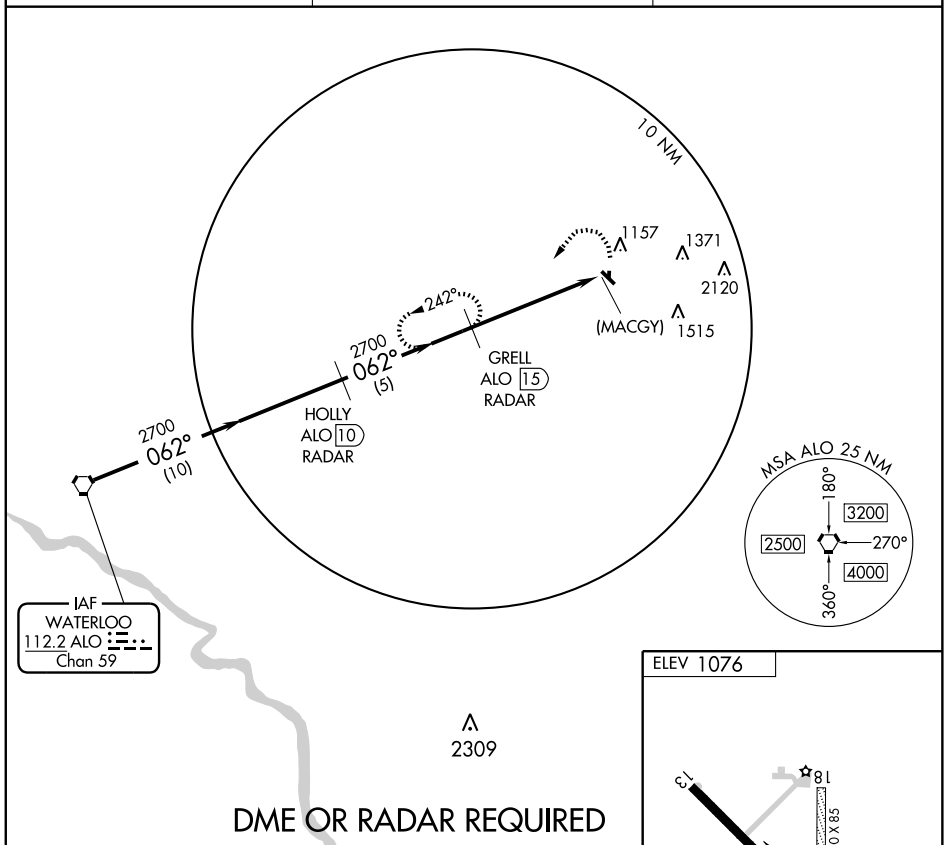

DME OR RADAR REQUIRED

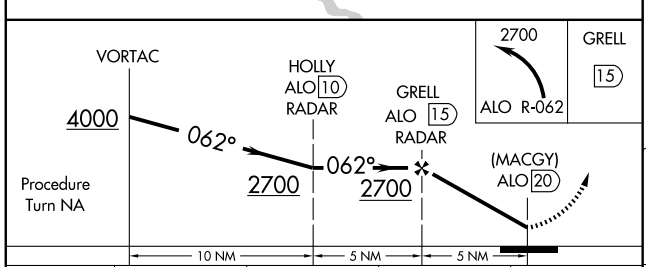

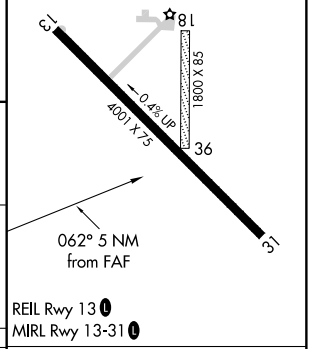

REIL Rwy 13 L
MIRL Rwy 13-31 L

CATEGORY	A	B	C	D
CIRCLING	1600-1 524 (600-1)		1640-1½ 564 (600-1½)	1640-2 564 (600-2)

FAF to MAP 5 NM					
Knots	60	90	120	150	180
Min:Sec	5:00	3:20	2:30	2:00	1:40

NC-3, 03 JUN 2010 to 01 JUL 2010

NDB ORC 521	APP CRS 345°	Rwy ldg 4250 TDZE 1414 Apt Elev 1414

NDB or GPS RWY 34
ORANGE CITY MUNI (ORC)

NA

MISSED APPROACH: Climb to 3000 then right turn direct ORC NDB and hold.

AWOS-3	MINNEAPOLIS CENTER	UNICOM
127.825	124.1 269.0	122.8 (CTAF)

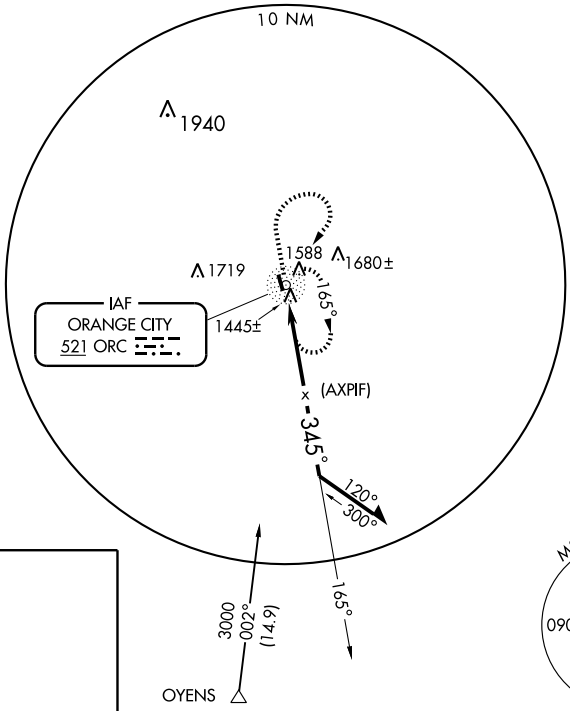

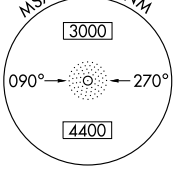

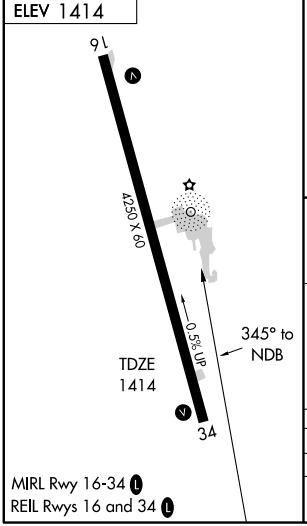

MIRL Rwy 16-34
REIL Rwys 16 and 34

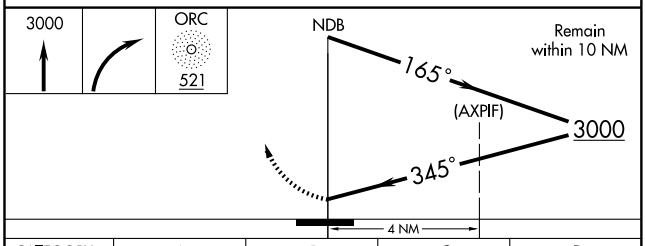

CATEGORY	A	B	C	D
S-34	1920-1	506 (600-1)	1920-1½	506 (600-1½)
CIRCLING	1920-1	506 (600-1)	1920-1½ 506 (600-1½)	1980-2 566 (600-2)

NC-3, 03 JUN 2010 to 01 JUL 2010

APP CRS	Rwy ldg	4000
178°	TDZE	1110
	Apt Elev	1110

GPS RWY 18
OSCEOLA MUNI (I75)

NA

Use Des Moines altimeter setting.

MISSED APPROACH: Climb to 3000 direct FEBKY WP and hold.

AWOS-3	DES MOINES APP CON	UNICOM
120.975	135.2 360.7	122.8 (CTAF) L

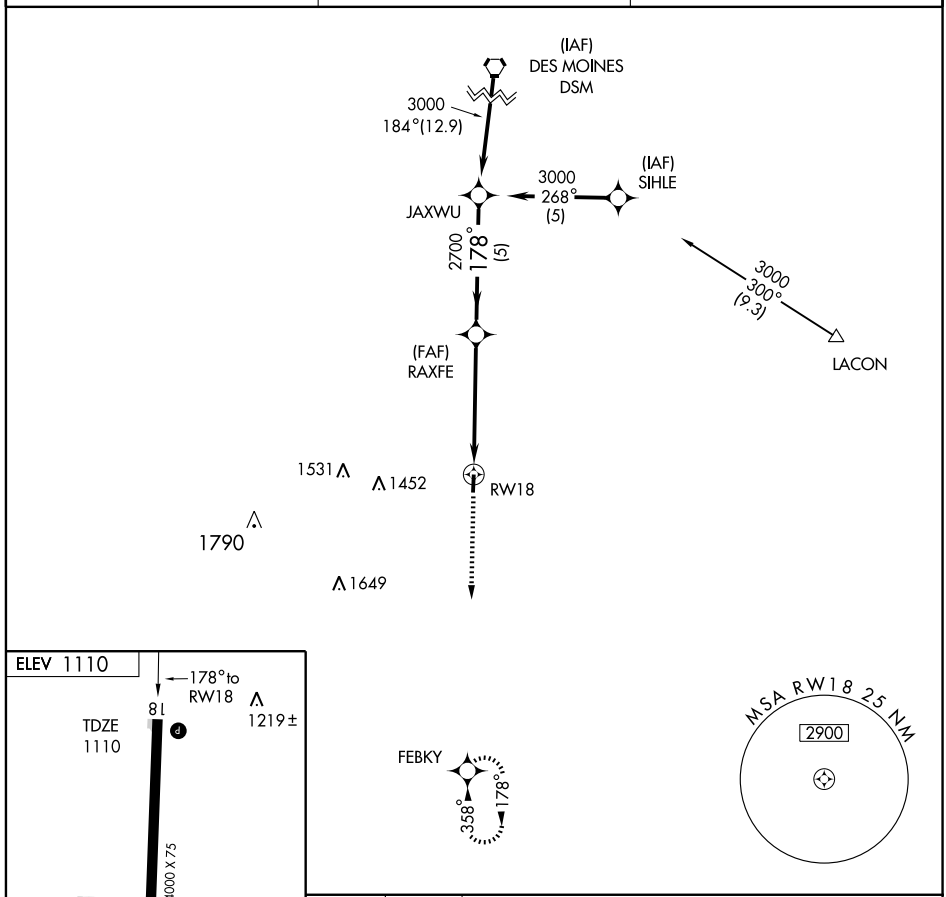

CATEGORY	A	B	C	D
S-18	1560-1 450 (500-1)		NA	
CIRCLING	1680-1 570 (600-1)		NA	

MIRL Rwy 18-36 L

REIL Rwys 18 and 36 L

NC-3, 03 JUN 2010 to 01 JUL 2010

APP CRS	Rwy ldg	4000
358°	TDZE	1110
	Apt Elev	1110

GPS RWY 36
OSCEOLA MUNI (I75)

NA

Use Des Moines altimeter setting.

MISSED APPROACH: Climb to 3000 direct JAXWU WP and hold.

AWOS-3	DES MOINES APP CON	UNICOM
120.975	135.2 360.7	122.8 (CTAF) L

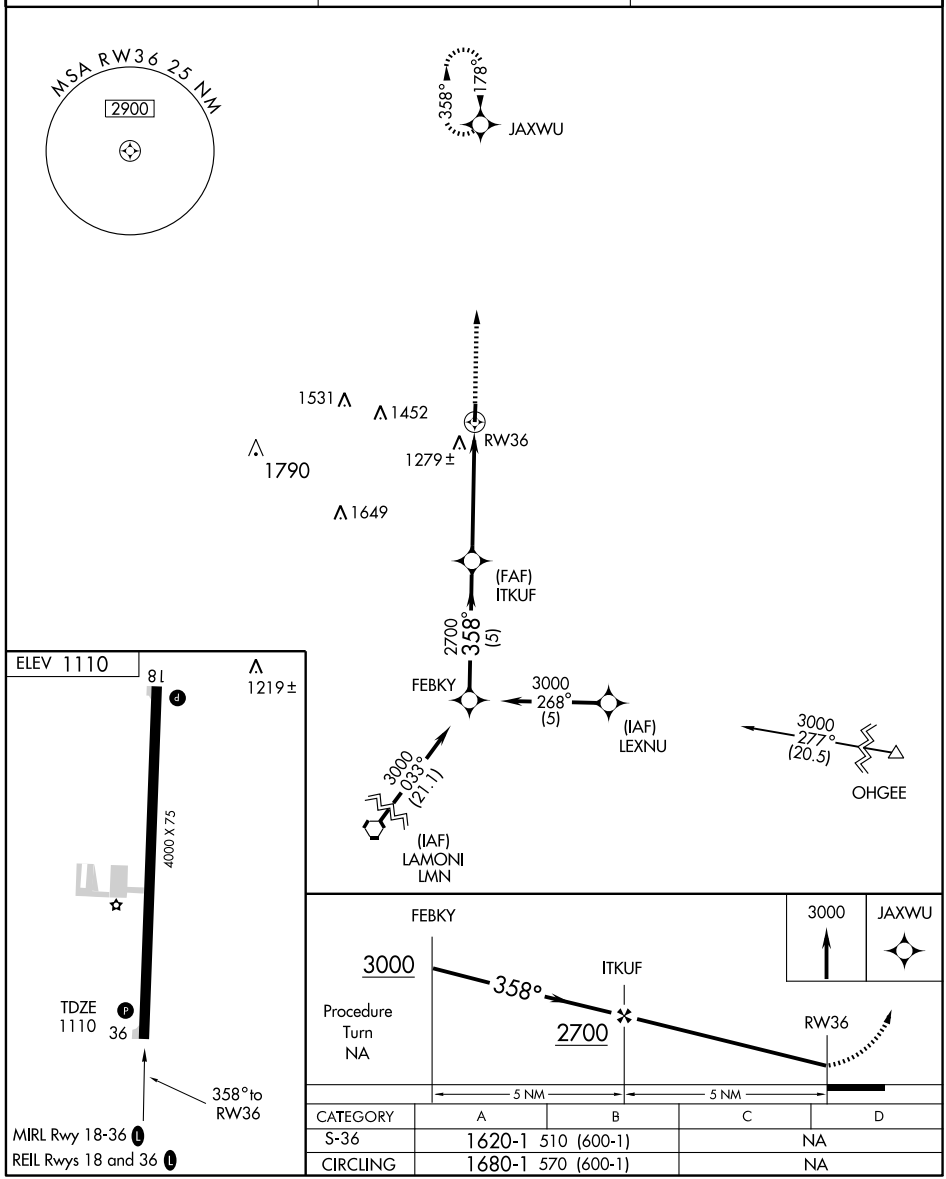

CATEGORY	A	B	C	D
S-36	1620-1 510 (600-1)		NA	
CIRCLING	1680-1 570 (600-1)		NA	

OSCEOLA, IOWA

AL-6974 (FAA)

VORTAC DSM 117.5 Chan 122	APP CRS 178°	Rwy ldg 4000 TDZE 1110 Apt Elev 1110

VOR/DME RWY 18

OSCEOLA MUNI (I75)

NA

Use Des Moines altimeter setting.

MISSED APPROACH: Climb to 3000 then right turn via DSM R-178 to NOFSH/17 DME and hold.

AWOS-3	DES MOINES APP CON	UNICOM
120.975	135.2 360.7	122.8 (CTAF) L

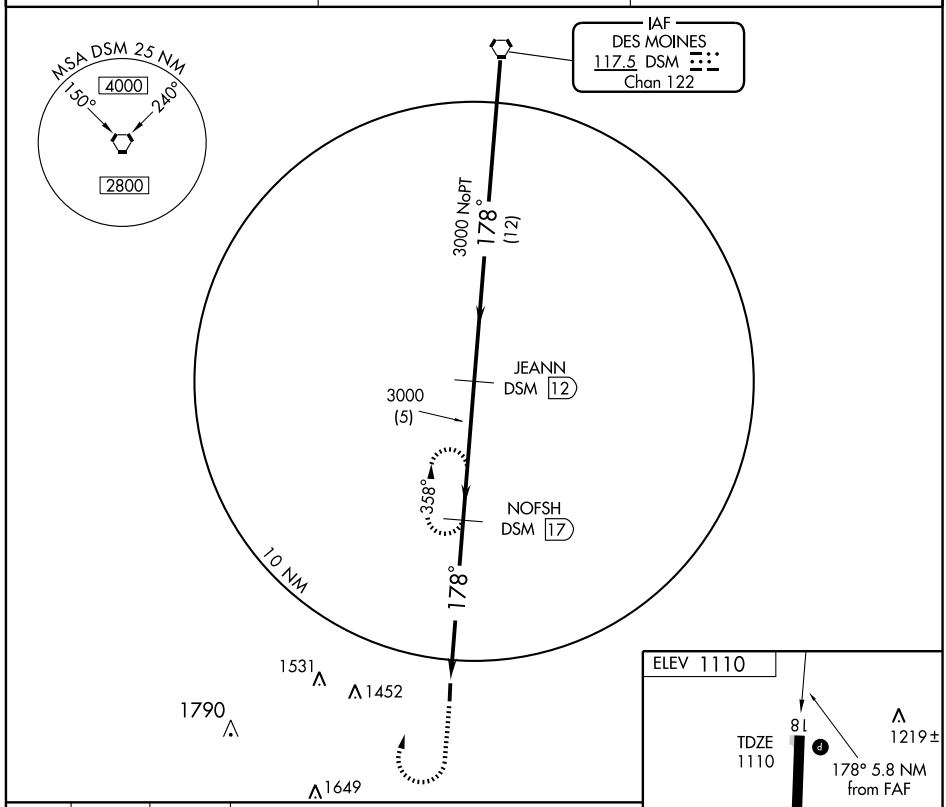

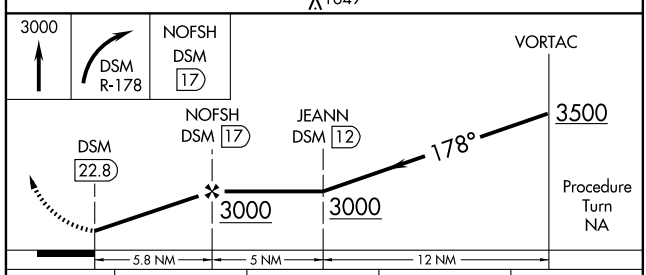

CATEGORY	A	B	C	D
S-18	1580-1 470 (500-1)	1580-1¼ 470 (500-1¼)	NA	
CIRCLING	1680-1 570 (600-1)	1680-1¼ 570 (600-1¼)	NA	

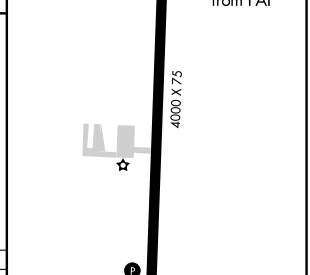

MIRL Rwy 18-36 L

REIL Rwys 18 and 36 L

NC-3, 03 JUN 2010 to 01 JUL 2010

NDB OOA	APP CRS	Rwy ldg	1926
414	194°	TDZE	840
		Apt Elev	841

NDB RWY 22
OSKALOOSA MUNI (OOA)

T
A NA

Straight-in minimums NA at night. When local altimeter setting not received, use Ottumwa altimeter setting and increase all MDA 20 feet.

MISSED APPROACH:
Climbing right turn to 2500 in OOA NDB holding pattern.

AWOS-3	CHICAGO CENTER	UNICOM
118.625	118.15 354.1	122.8 (CTAF) L

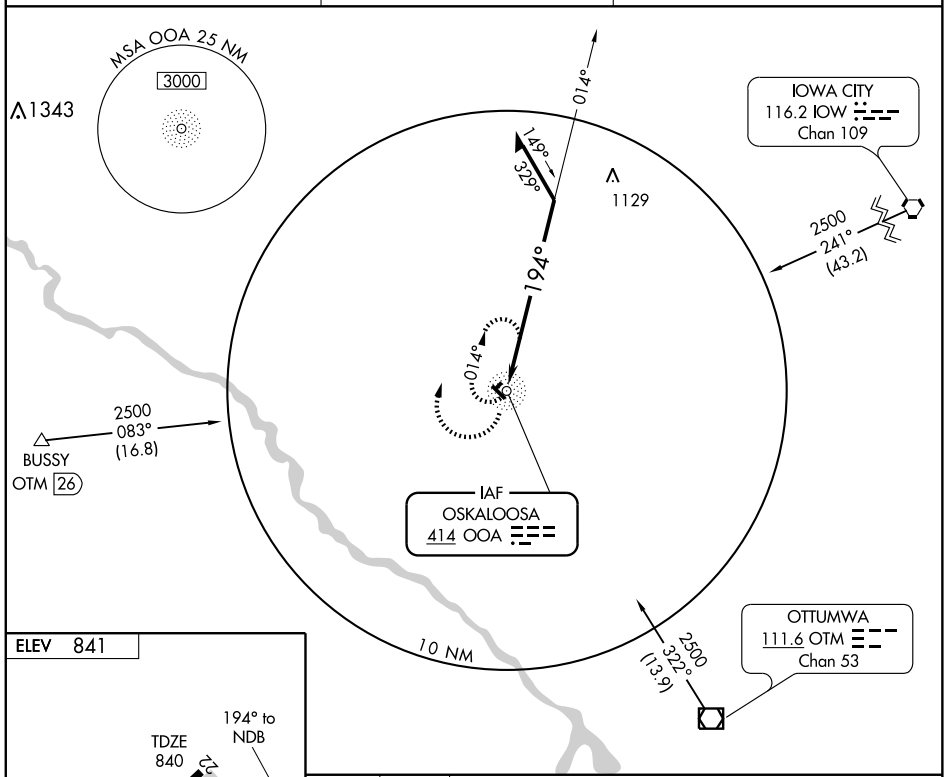

ELEV 841

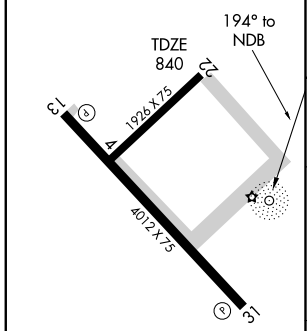

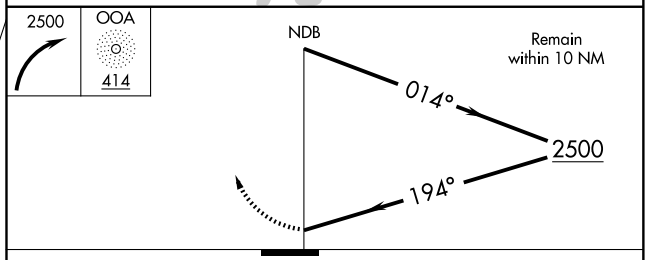

CATEGORY	A	B	C	D
S-22	1540-1	700 (700-1)	1540-2 700 (700-2)	NA
CIRCLING	1540-1	699 (700-1)	1540-2 699 (700-2)	NA

REIL Rwys 13 and 31 L
MIRL Rwy 13-31 L

WAAS CH 78215 W13A	APP CRS 134°	Rwy ldg 4012 TDZE 837 Apt Elev 841

RNAV (GPS) RWY 13
OSKALOOSA MUNI (OOA)

DME/DME RNP -0.3 NA. Visibility reduction by helicopters NA. When local altimeter setting not received, use Ottumwa altimeter setting and increase all DA 18 feet and all MDA 20 feet and increase LNAV/VNAV all Cats visibility ¼ mile. Baro-VNAV and VDP NA when using Ottumwa altimeter setting. For uncompensated Baro-VNAV systems, LNAV/VNAV NA below -16°C (4°F) or above 54°C (130°F).

MISSED APPROACH: Climb to 3000 direct HONPA and hold.

AWOS-3	CHICAGO CENTER	UNICOM
118.625	118.15 354.1	122.8 (CTAF) L

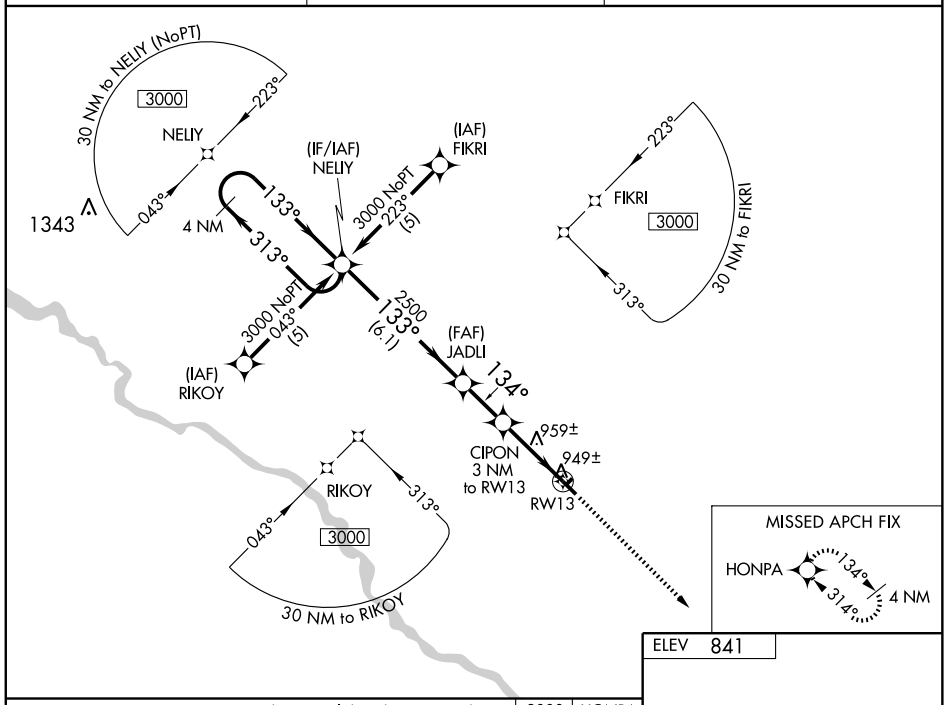

ELEV 841

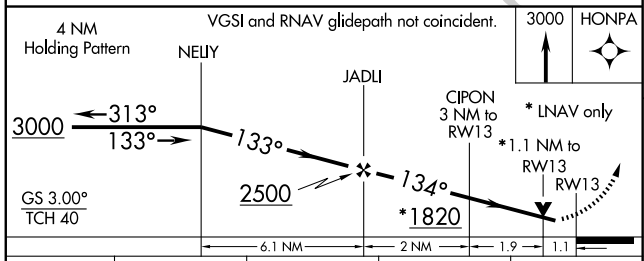

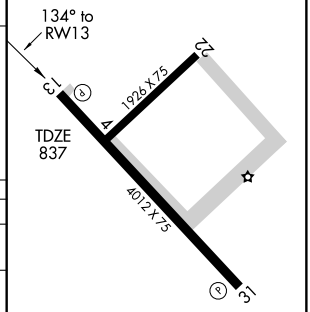

CATEGORY	A	B	C	D
LPV DA	1193-1¼ 356 (400-1¼)			NA
LNAV/VNAV DA	1219-1¼ 382 (400-1¼)			NA
LNAV MDA	1220-1 383 (400-1)			NA
CIRCLING	1260-1 419 (500-1)	1300-1 459 (500-1)	1300-1½ 459 (500-1½)	NA

REIL Rwys 13 and 31 L
MIRL Rwy 13-31 L

NC-3, 03 JUN 2010 to 01 JUL 2010

WAAS CH 82515 W31A	APP CRS 314°	Rwy ldg 4012 TDZE 837 Apt Elev 841

RNAV (GPS) RWY 31
OSKALOOSA MUNI (OOA)

DME/DME RNP-0.3 NA When local altimeter setting not received, use Ottumwa altimeter setting and increase all DA 18 feet and all MDA 20 feet and increase LNAV/VNAV all Cats visibility ¼ mile.
Baro-VNAV and VDP NA when using Ottumwa altimeter setting. For uncompensated Baro-VNAV systems, LNAV/VNAV NA below -16°C (4°F) or above 54°C (130°F).

MISSED APPROACH: Climb to 3000 direct NELIY and hold.

AWOS-3	CHICAGO CENTER	UNICOM
118.625	118.15 354.1	122.8 (CTAF) L

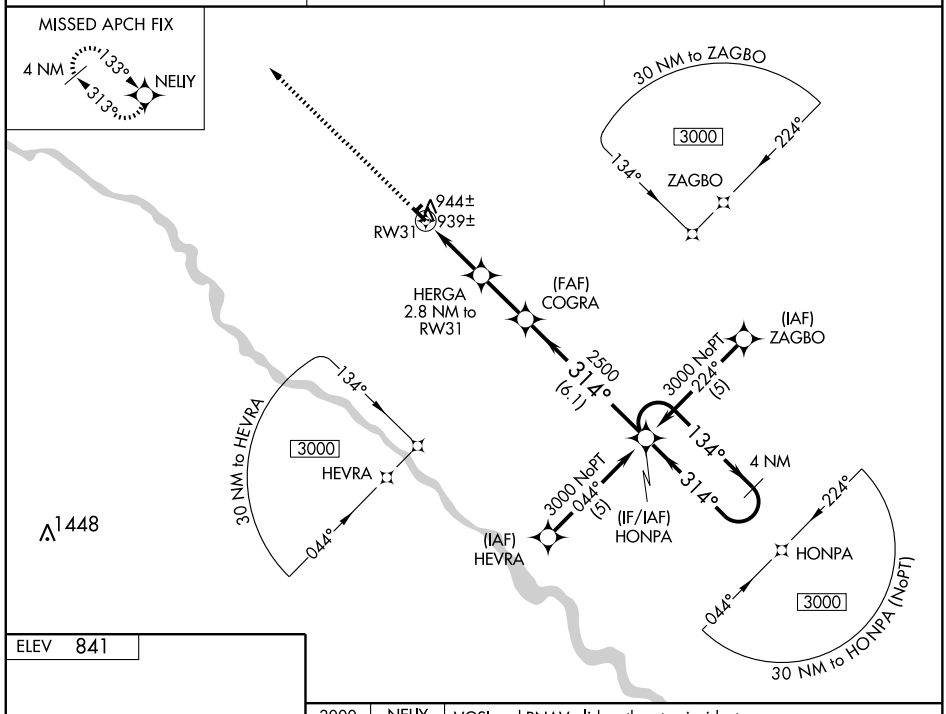

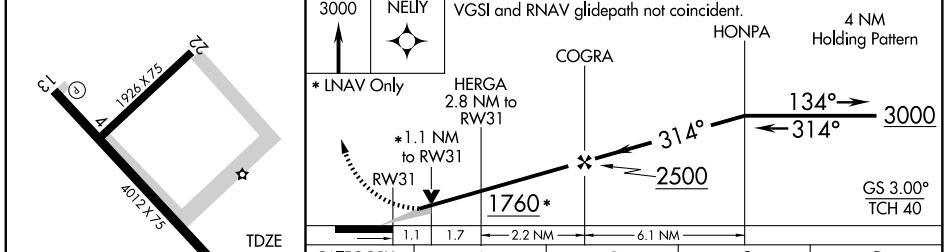

CATEGORY	A	B	C	D
LPV DA	1187-1¼ 350 (400-1¼)			NA
LNAV/VNAV DA	1209-1¼ 372 (400-1¼)			NA
LNAV MDA	1200-1 363 (400-1)			NA
CIRCLING	1260-1 419 (500-1)	1300-1 459 (500-1)	1300-1½ 459 (500-1½)	NA

REIL Rwys 13 and 31 L
MIRL Rwy13-31 L

NC-3, 03 JUN 2010 to 01 JUL 2010

VOR/DME OTM	APP CRS	Rwy ldg	4003
111.6	321°	TDZE	837
Chan 53		Apt Elev	840

VOR/DME RWY 31
OSKALOOSA MUNI (OOA)

If local altimeter setting not received, use Ottumwa altimeter setting and increase all MDAs 20 feet.

NA

MISSED APPROACH: Climb to 1300 then climbing right turn to 2800 via heading 360° and OTM R-326 to NASAL Int/IOW 46.4 DME and hold.

AWOS-3	CHICAGO CENTER	UNICOM
118.625	118.15 354.1	122.8 (CTAF) L

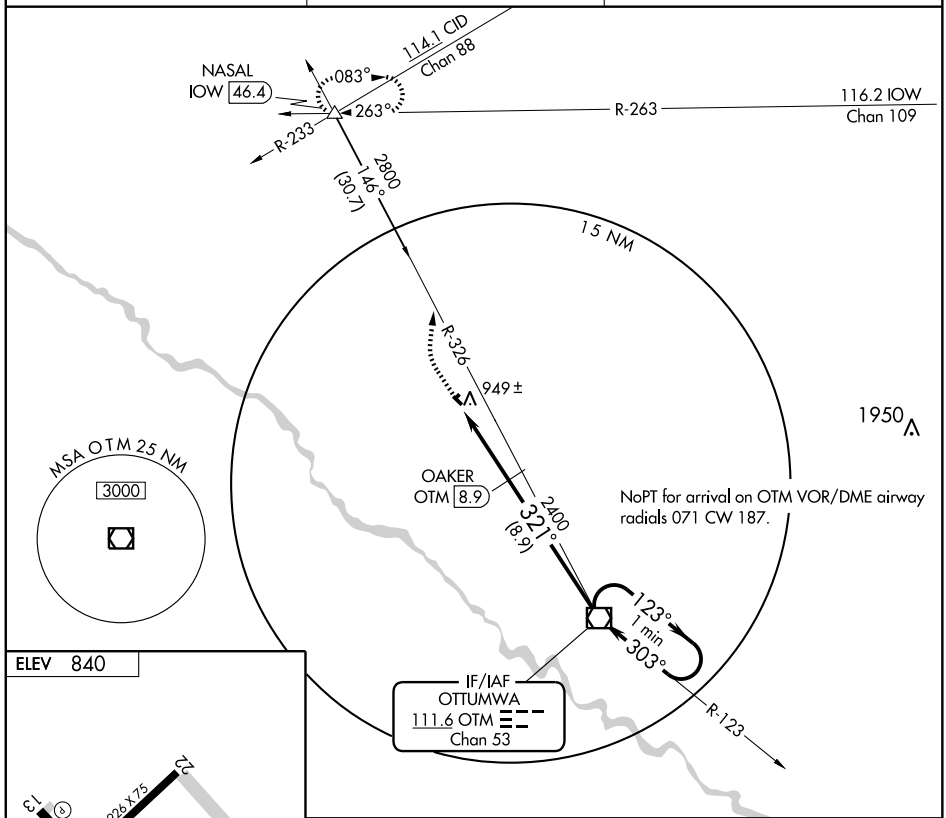

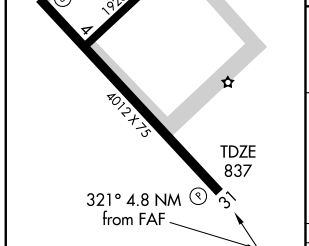

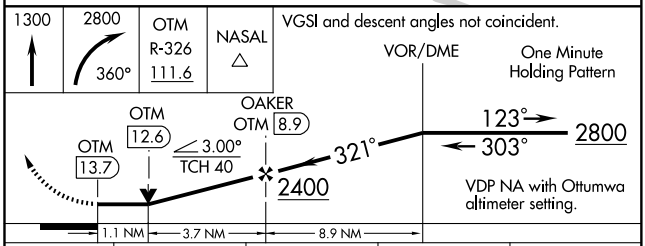

CATEGORY	A	B	C	D
S-31	1200-1 363 (400-1)			NA
CIRCLING	1260-1 420 (500-1)	1300-1 460 (500-1)	1300-1½ 460 (500-1½)	NA

REIL Rwys 13 and 31 L
MIRL Rwy 13-31 L

NC-3, 03 JUN 2010 to 01 JUL 2010

AIRPORT DIAGRAM

AL-915 (FAA)

OTTUMWA RGNL (OTM)
OTTUMWA, IOWA

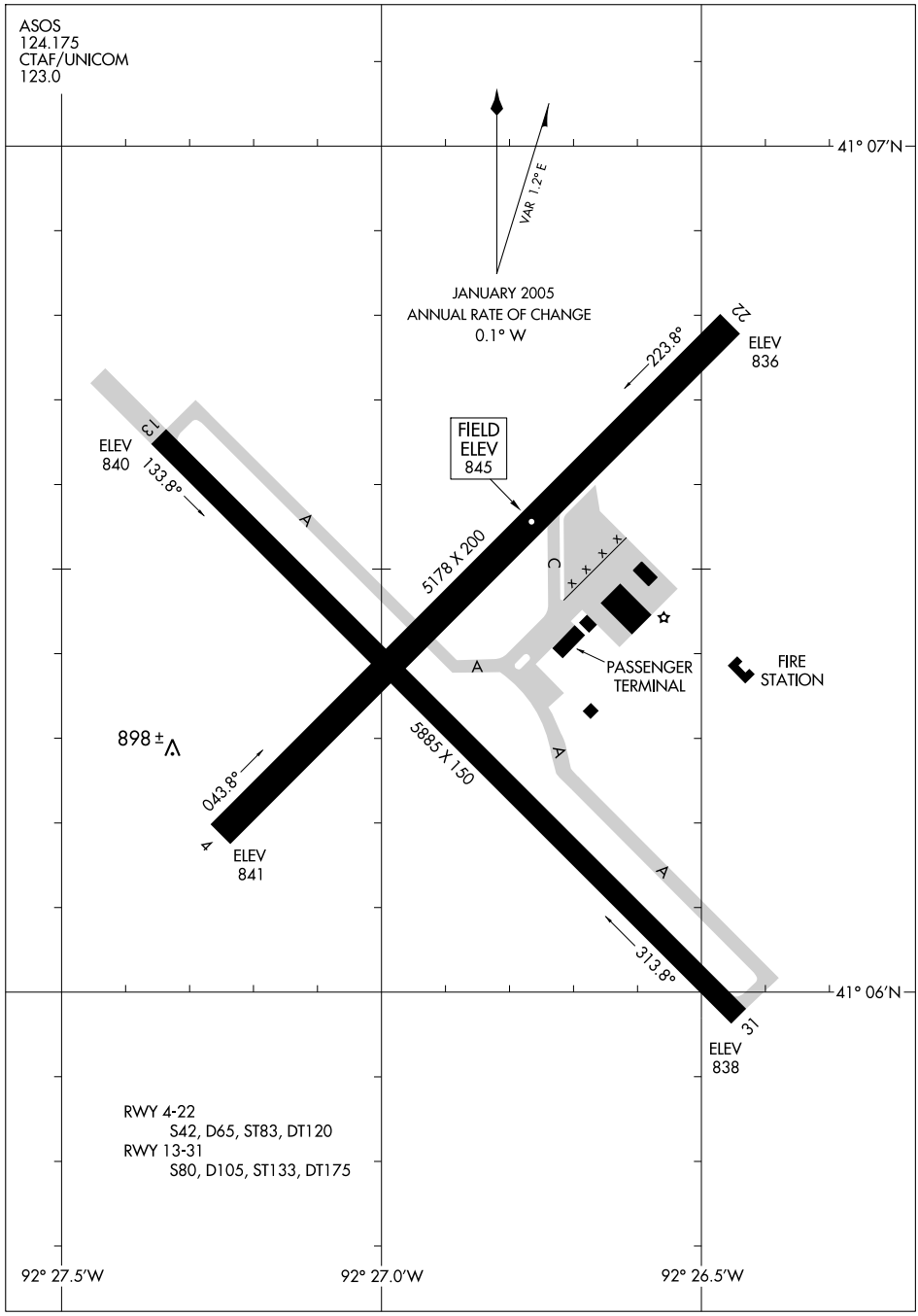

LOC I-OTM	APP CRS	Rwy ldg	5885
109.5	312°	TDZE	841
		Apt Elev	845

ILS RWY 31
OTTUMWA RGNL (OTM)

Circling not authorized at night to Rwy 4.
When local altimeter setting not received, use Oskaloosa altimeter setting and increase all DA/MDA 20 feet.

NA

MALSR

MISSED APPROACH: Climb to 1500 then climbing right turn to 2800 direct OTM VOR/DME and hold.

ASOS	CHICAGO CENTER	UNICOM
124.175	118.15 354.1	123.0 (CTAF)

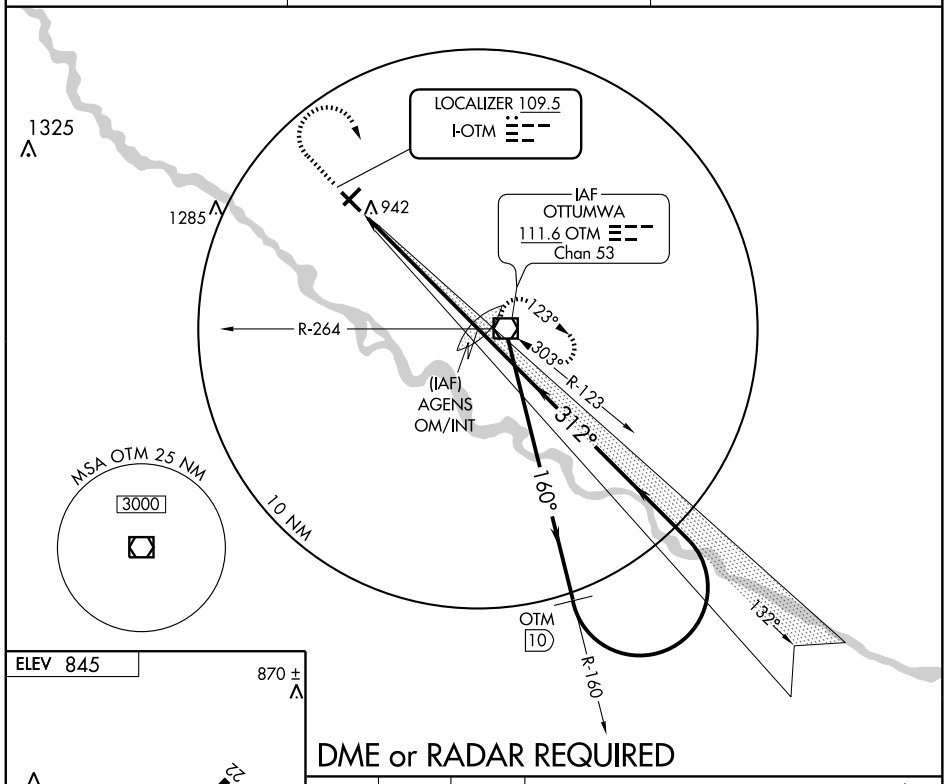

DME or RADAR REQUIRED

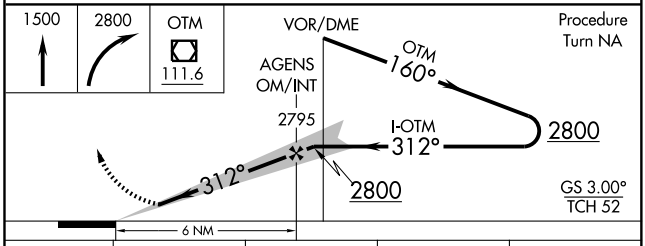

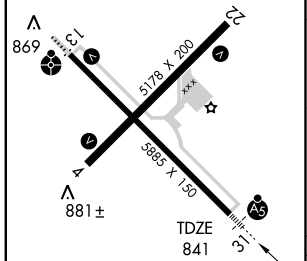

FAF to MAP 6 NM					
Knots	60	90	120	150	180
Min:Sec	6:00	4:00	3:00	2:24	2:00

CATEGORY	A	B	C	D
S-ILS 31	1041-½ 200 (200-½)			NA
S-LOC 31	1180-½ 339 (400-½)			NA
CIRCLING	1260-1 415 (500-1)	1300-1 455 (500-1)	1300-1½ 455 (500-1½)	NA

NC-3, 03 JUN 2010 to 01 JUL 2010

LOC I-OTM	APP CRS	Rwy ldg	5885
109.5	132°	TDZE	844
		Apt Elev	845

LOC/DME BC RWY 13
OTTUMWA RGNL (OTM)

DME from OTM VOR/DME. Simultaneous reception of I-OTM and OTM DME required. When local altimeter setting not received, use Oskaloosa altimeter setting and increase all MDA 20 feet.

ODALS

MISSED APPROACH: Climb to 2500 direct OTM VOR/DME and hold.

ASOS	CHICAGO CENTER	UNICOM
124.175	118.15 354.1	123.0 (CTAF) L

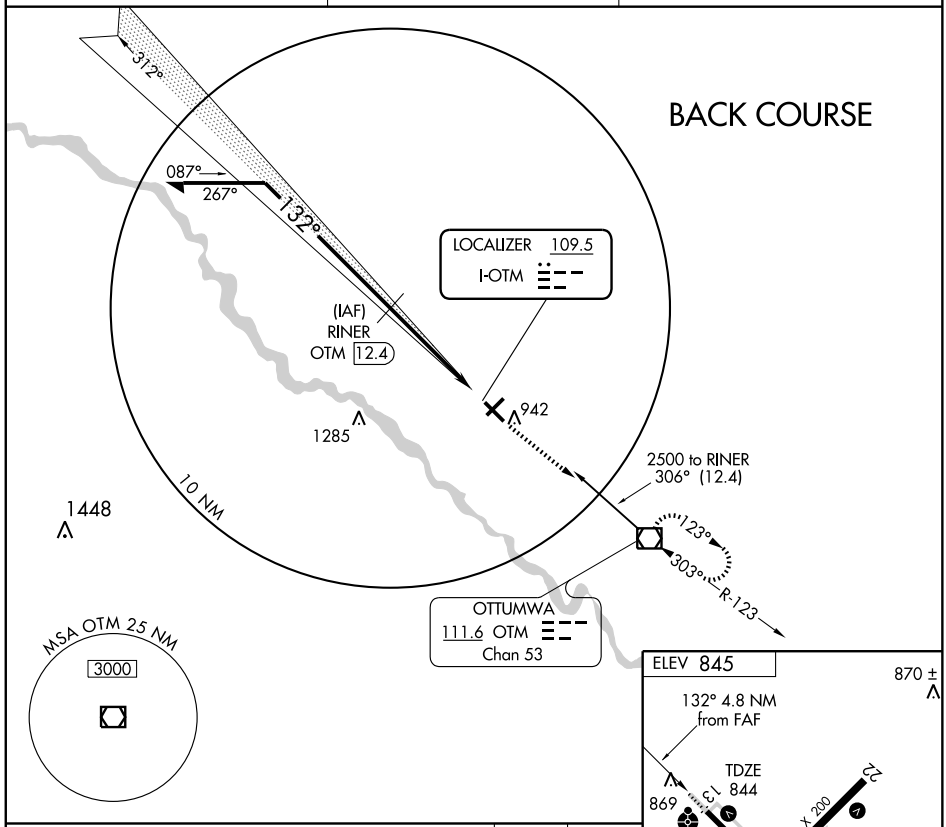

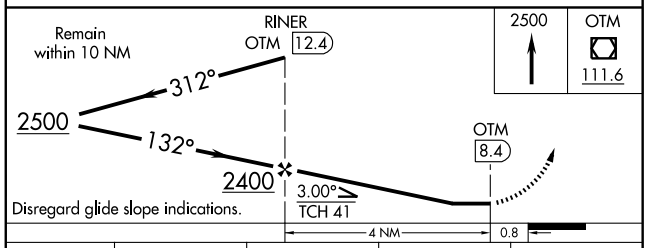

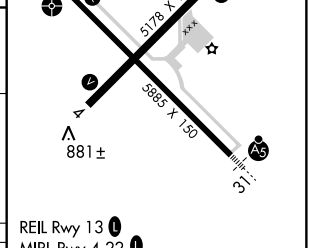

REIL Rwy 13 L
MIRL Rwy 4-22 L
HIRL Rwy 13-31 L

CATEGORY	A	B	C	D
S-13	1220-1 376 (400-1)			NA
CIRCLING	1260-1 415 (500-1)	1300-1 455 (500-1)	1300-1½ 455 (500-1½)	NA

FAF to MAP 4 NM					
Knots	60	90	120	150	180
Min:Sec	4:00	2:40	2:00	1:36	1:20

NC-3. 03 JUN 2010 to 01 JUL 2010

WAAS CH 86300 W13A	APP CRS 132°	Rwy ldg 5885 TDZE 844 Apt Elev 845

RNAV (GPS) RWY 13
OTTUMWA RGNL (OTM)

DME/DME RNP-0.3 NA. Circling to Rwy 4 NA at night. For uncompensated Baro-VNAV systems, LNAV/VNAV NA below -16°C (4°F) or above 47°C (117°F). When local altimeter setting not received, use Oskaloosa altimeter setting and increase all DA/MDA 20 feet. Baro-VNAV NA when using Oskaloosa altimeter setting. Inoperative table does not apply to LPV.

ODALS

MISSED APPROACH: Climb to 2800 direct HEVPI and via 125° track to OTM VOR/DME and hold.

ASOS	CHICAGO CENTER	UNICOM
124.175	118.15 354.1	123.0 (CTAF) L

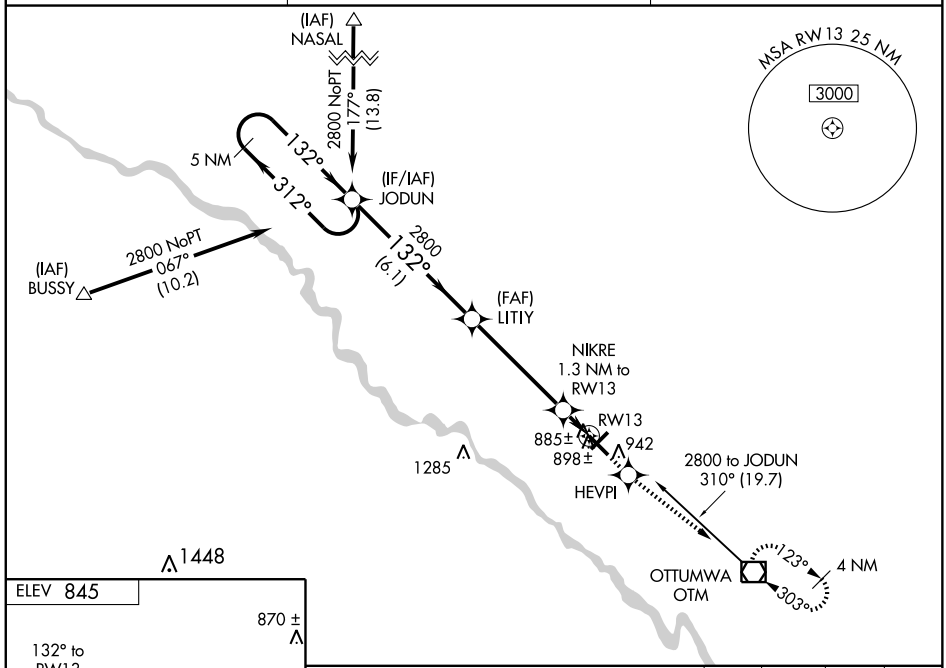

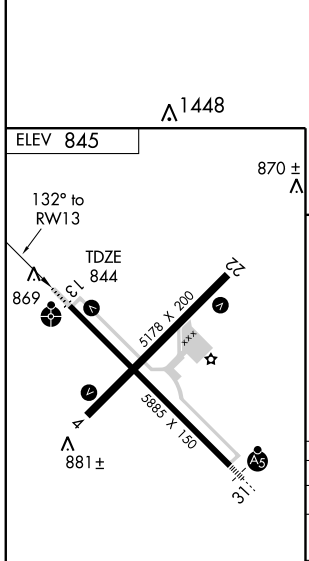

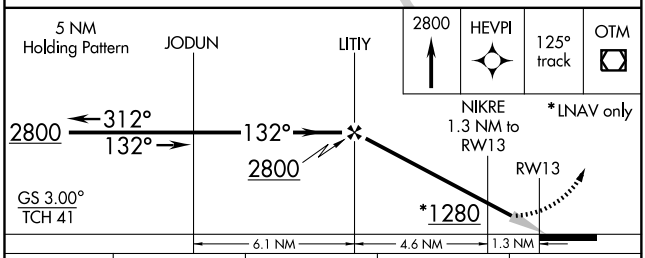

CATEGORY	A	B	C	D
LPV DA	1094-1 250 (300-1)			NA
LNAV/VNAV DA	1135-¾ 291 (300-¾)			NA
LNAV MDA	1160-¾ 316 (400-¾)			NA
CIRCLING	1260-1 415 (500-1)	1300-1 455 (500-1)	1300-1½ 455 (500-1½)	NA

OTTUMWA, IOWA

AL-915 (FAA)

APP CRS	Rwy ldg	5178
222°	TDZE	845
	Apt Elev	845

RNAV (GPS) RWY 22

OTTUMWA RGNL (OTM)

NA

DME/DME RNP -0.3 NA.
When local altimeter setting not received, use Oskaloosa altimeter setting and increase all MDA 20 feet.

MISSED APPROACH: Climb to 1800, then climbing left turn to 3000 direct VORGE WP and hold.

ASOS	CHICAGO CENTER	UNICOM
124.175	118.15 354.1	123.0 (CTAF) L

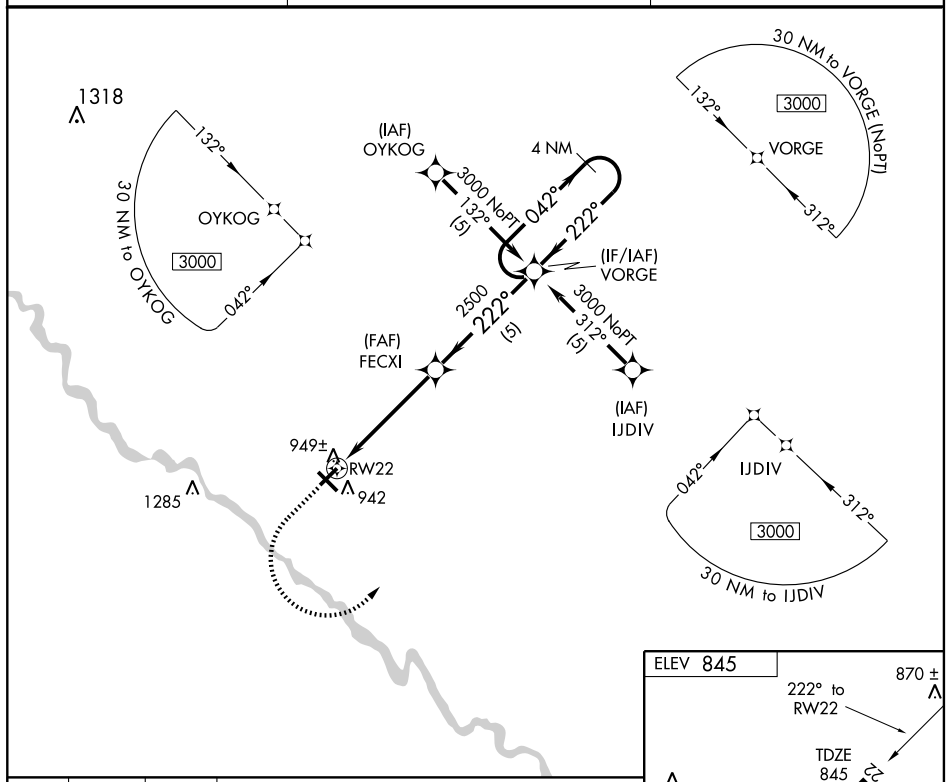

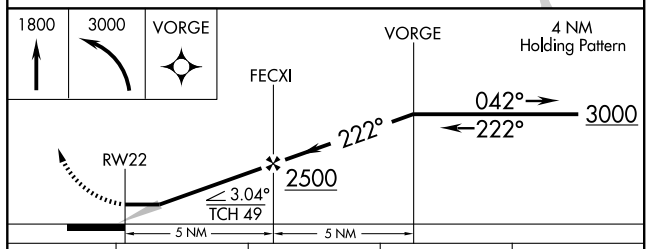

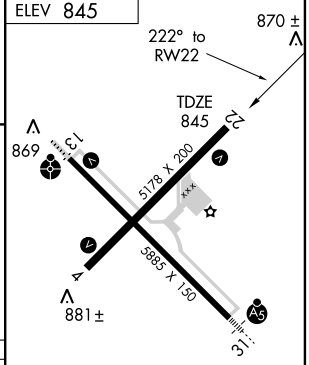

CATEGORY	A	B	C	D
LNAV/VNAV DA	NA			
LNAV MDA	1200-1 355 (400-1)			NA
CIRCLING	1260-1 415 (500-1)	1300-1 455 (500-1)	1300-1½ 455 (500-1½)	NA

REIL Rwy 13 L
MIRL Rwy 4-22 L
HIRL Rwy 13-31 L

NC-3, 03 JUN 2010 to 01 JUL 2010

WAAS CH 93611 W31A	APP CRS 312°	Rwy ldg 5885 TDZE 841 Apt Elev 845

RNAV (GPS) RWY 31
OTTUMWA RGNL (OTM)

For uncompensated Baro-VNAV systems, procedure NA below -16°C (4°F) or above 54°C (130°F). DME/DME RNP-0.3 NA.
Baro-VNAV and VDP NA when using Fairfield altimeter setting.
When local altimeter setting not received, use Fairfield altimeter setting and increase all DA 56 feet and all MDA 60 feet. Increase LNAV/VNAV all cats and LNAV Cat C ¼ mile.
For inoperative MALSR when using Fairfield altimeter setting, increase LPV all Cats visibility to 1 mile.

MALSR A5

MISSED APPROACH: Climb to 2800 direct JODUN and hold.

ASOS	CHICAGO CENTER	UNICOM
124.175	118.15 354.1	123.0 (CTAF) L

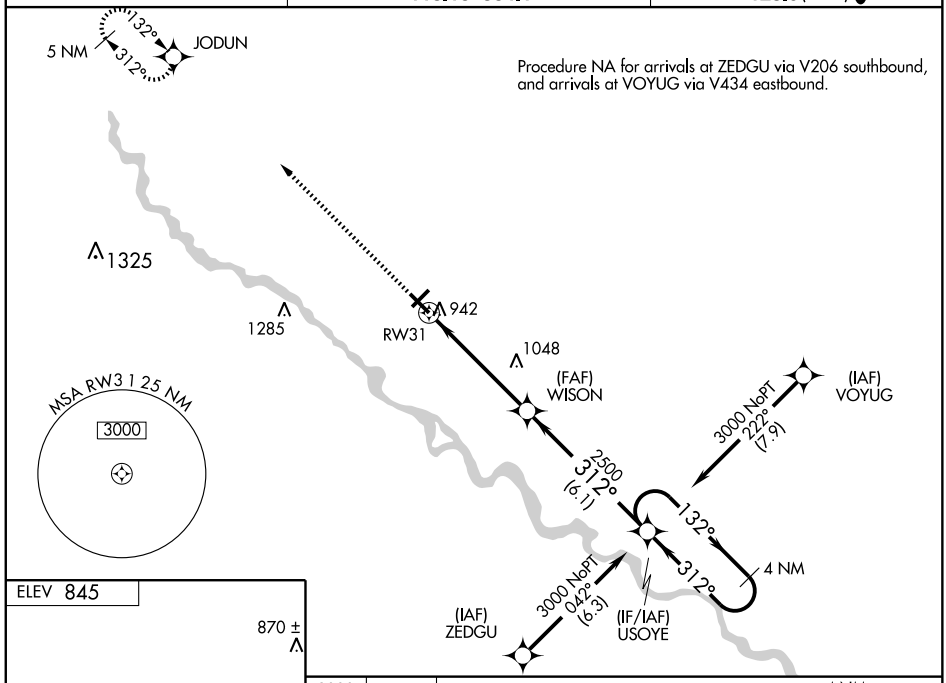

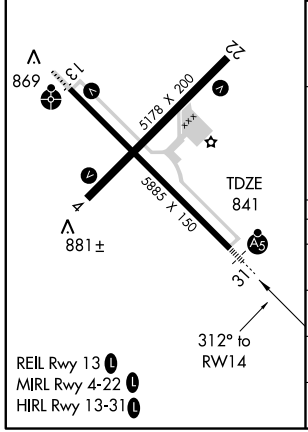

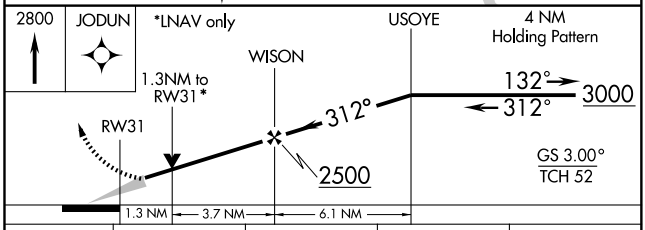

CATEGORY	A	B	C	D
LPV DA	1091-½ 250 (300-½)			NA
LNAV/VNAV DA	1192-¾ 351 (400-¾)			NA
LNAV MDA	1300-½ 459 (500-½)		1300-¾ 459 (500-¾)	NA
CIRCLING	1300-1 455 (500-1)		1300-1½ 455 (500-1½)	NA

NC-3. 03 JUN 2010 to 01 JUL 2010

VOR/DME OTM	APP CRS	Rwy ldg	5885
111.6	124°	TDZE	844
Chan 53		Apt Elev	845

VOR/DME RWY 13

OTTUMWA RGNL (OTM)

When local altimeter setting not received, use Oskaloosa altimeter setting and increase all MDA 20 feet.

ODALS

MISSED APPROACH: Climb to 2500 direct OTM VOR/DME and hold.

ASOS	CHICAGO CENTER	UNICOM
124.175	118.15 354.1	123.0 (CTAF) L

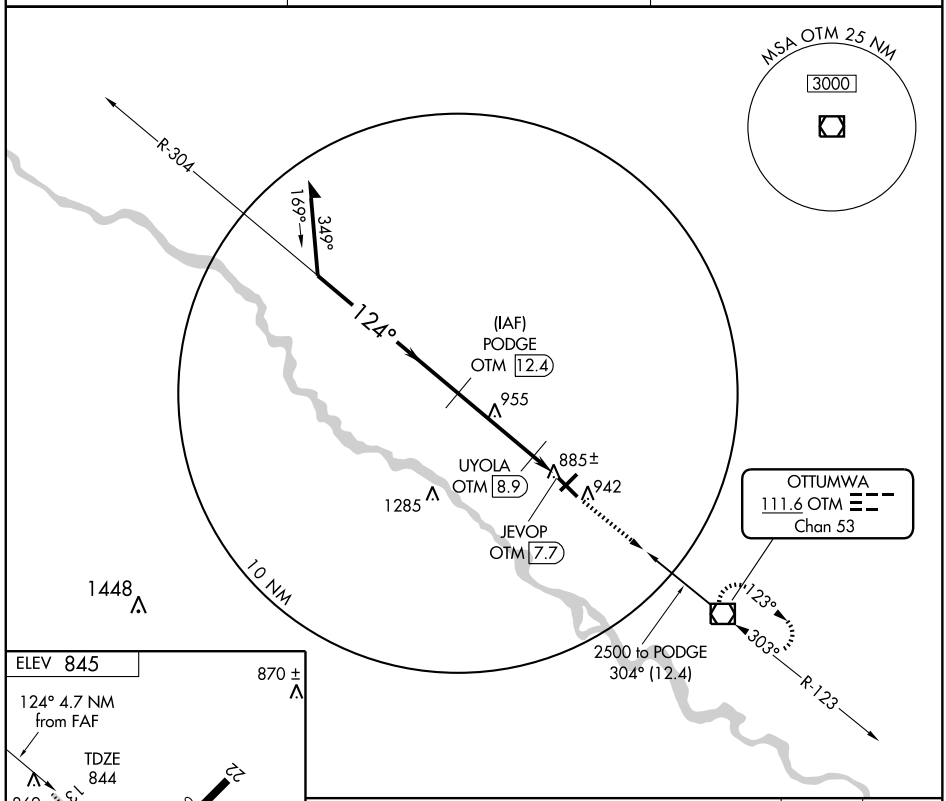

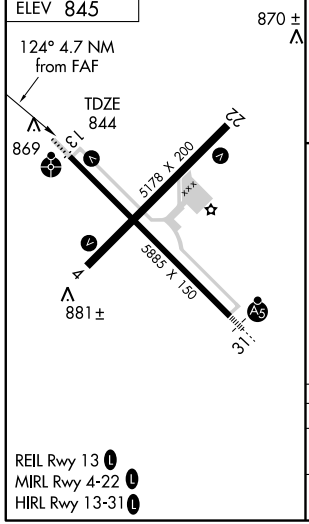

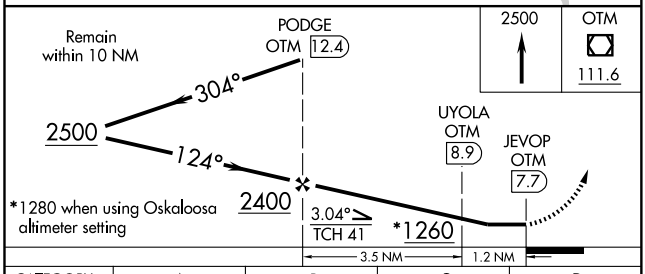

CATEGORY	A	B	C	D
S-13	1140-¾ 296 (300-¾)			NA
CIRCLING	1260-1 415 (500-1)	1300-1 455 (500-1)	1300-1½ 455 (500-1½)	NA

NC-3, 03 JUN 2010 to 01 JUL 2010

VOR/DME OTM	APP CRS	Rwy ldg	5885
111.6	303°	TDZE	841
Chan 53		Apt Elev	845

VOR RWY 31
OTTUMWA RGNL (OTM)

When local altimeter setting not received, use Fairfield altimeter setting and increase all MDA 60 feet, increase S-31 Cat C and ZARVO fix minimums S-31 Cat C visibility ¼ mile.

MALSR

MISSED APPROACH: Climb to 1300 then climbing right turn to 2800 direct OTM VOR/DME and hold.

ASOS	CHICAGO CENTER	UNICOM
124.175	118.15 354.1	123.0 (CTAF) L

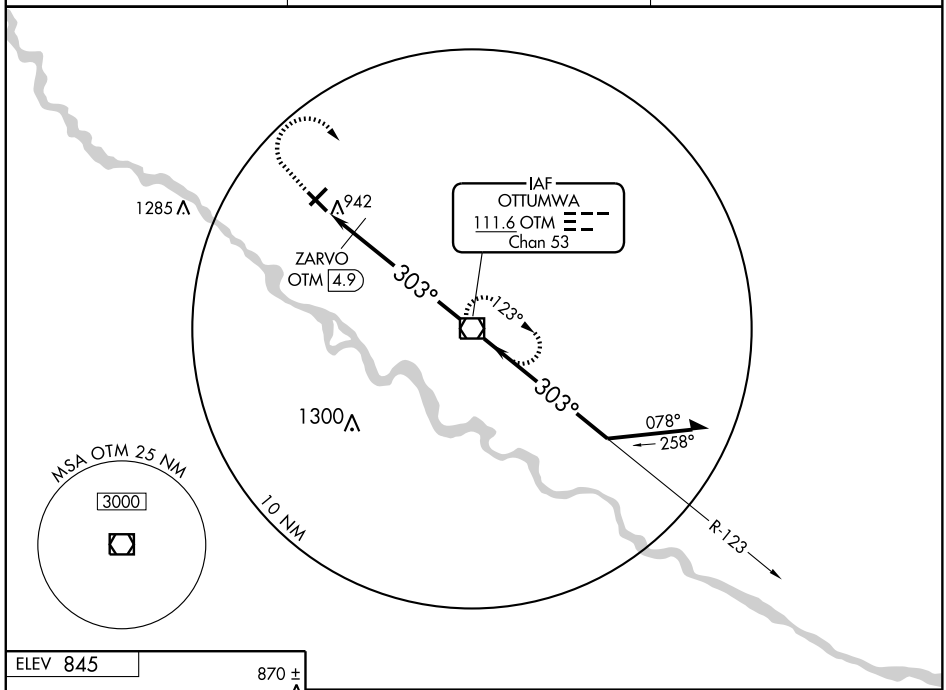

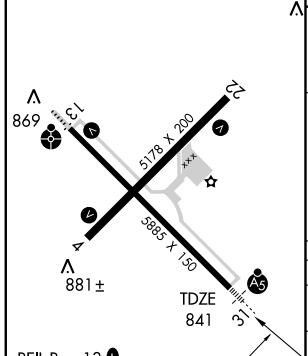

FAF to MAP 6.7 NM					
Knots	60	90	120	150	180
Min:Sec	6:42	4:28	3:21	2:41	2:14

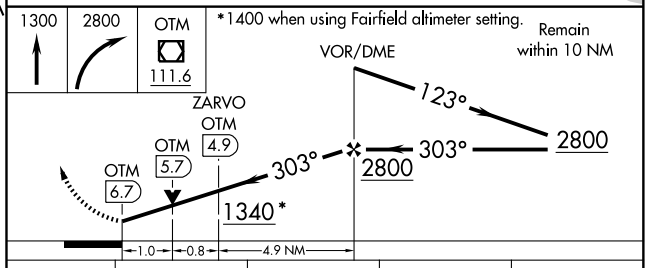

CATEGORY	A	B	C	D
S-31	1340-½ 499 (500-½)		1340-¾ 499 (500-¾)	NA
CIRCLING	1340-1 495 (500-1)		1340-1½ 495 (500-1½)	NA
ZARVO FIX MINIMUMS				
S-31	1200-½ 359 (400-½)			NA
CIRCLING	1260-1 415 (500-1)	1300-1 455 (500-1)	1300-1½ 455 (500-1½)	NA

NC-3, 03 JUN 2010 to 01 JUL 2010

NDB PEA	APP CRS	Rwy ldg	5000
257	353°	TDZE	880
		Apt Elev	885

NDB RWY 34
PELLA MUNI (PEA)

When local altimeter setting not received, use Knoxville altimeter setting and increase all MDA 40 feet.

NA

MISSED APPROACH: Climb to 2500 then right turn direct PEA NDB and hold.

AWOS-3	DES MOINES APP CON	UNICOM
118.875	123.9 307.15	122.8 (CTAF) L

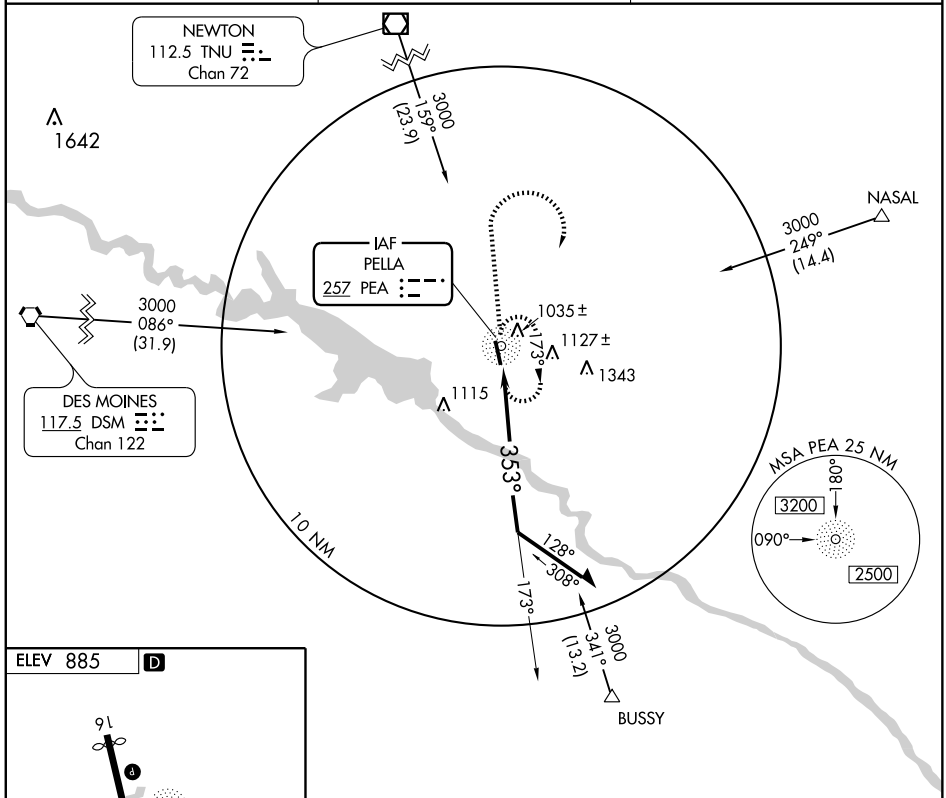

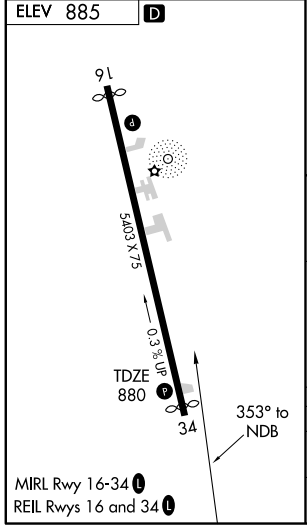

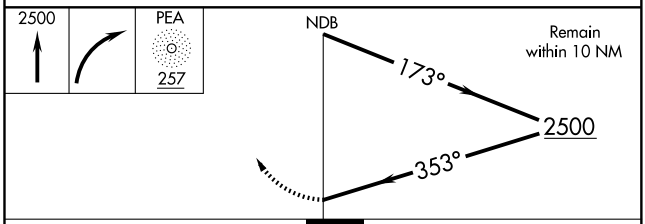

CATEGORY	A	B	C	D
S-34	1420-1	540 (600-1)	1420-1½ 540 (600-1½)	NA
CIRCLING	1420-1	535 (600-1)	1440-1½ 555 (600-1½)	NA

NC-3, 03 JUN 2010 to 01 JUL 2010

WAAS CH 77610 W16A	APP CRS 165°	Rwy ldg 5000 TDZE 885 Apt Elev 885

RNAV (GPS) RWY 16
PELLA MUNI (PEA)

DME/DME RNP -0.3 NA. Visibility reduction by helicopters NA.
Baro-VNAV NA when using Knoxville altimeter setting.
For uncompensated Baro-VNAV systems, LNAV/VNAV NA below -16°C (4°F) or above 54°C (130°F).
When local altimeter setting not received, use Knoxville altimeter setting and increase all DA 29 feet and all MDA 40 feet.

MISSED APPROACH: Climb to 3000 direct OFKEQ and hold.

AWOS-3	DES MOINES APP CON	UNICOM
118.875	123.9 307.15	122.8 (CTAF) L

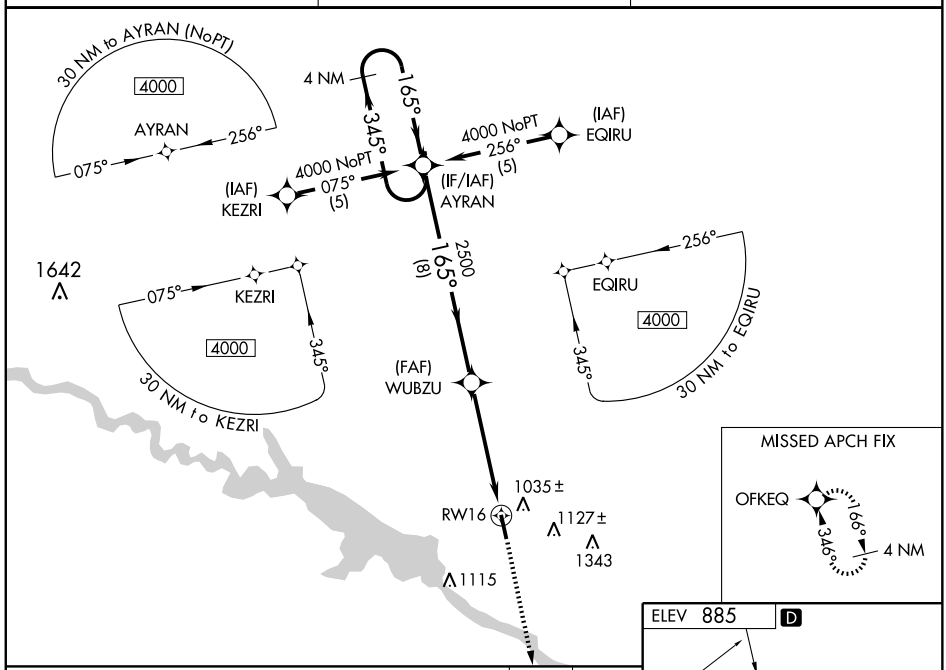

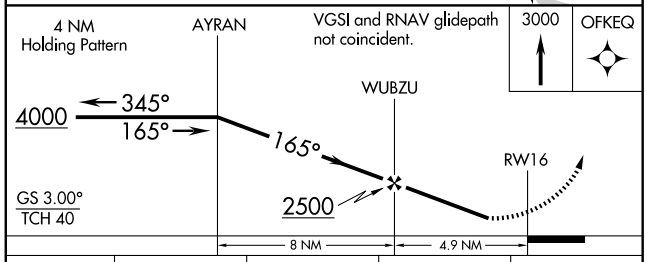

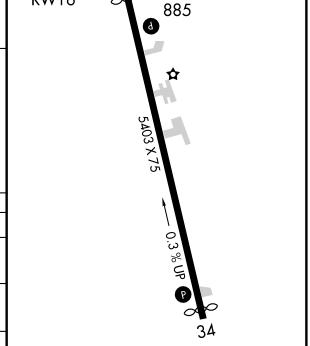

MIRL Rwy 16-34 L
REIL Rwys 16 and 34 L

CATEGORY	A	B	C	D
LPV DA	1232-1¼ 347 (400-1¼)			NA
LNAV/VNAV DA	1288-1½ 403 (500-1½)			NA
LNAV MDA	1360-1 475 (500-1)		1360-1¼ 475 (500-1¼)	NA
CIRCLING	1380-1 495 (500-1)		1440-1½ 555 (600-1½)	NA

NC-3. 03 JUN 2010 to 01 JUL 2010

APP CRS	Rwy ldg	5000
345°	TDZE	879
	Apt Elev	885

RNAV (GPS) RWY 34
PELLA MUNI (PEA)

DME/DME RNP -0.3 NA. Visibility reduction by helicopters NA. When local altimeter setting not received, use Knoxville altimeter setting and increase all MDA 40 feet.

MISSED APPROACH: Climb to 4000 direct AYRAN and hold.

AWOS-3	DES MOINES APP CON	UNICOM
118.875	123.9 307.15	122.8 (CTAF) L

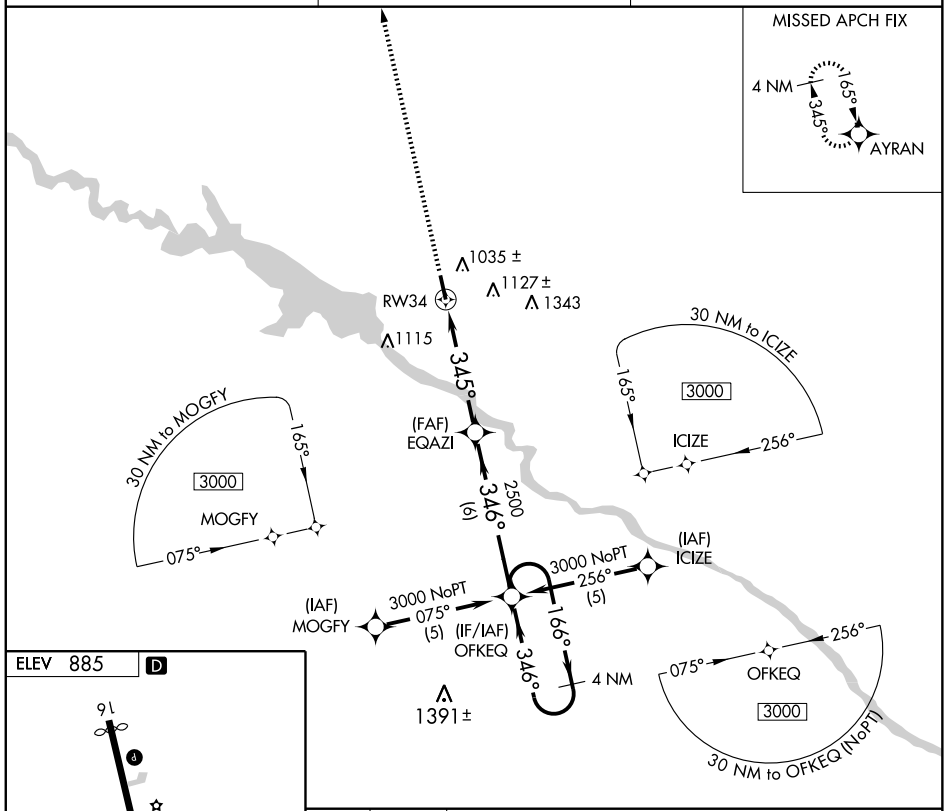

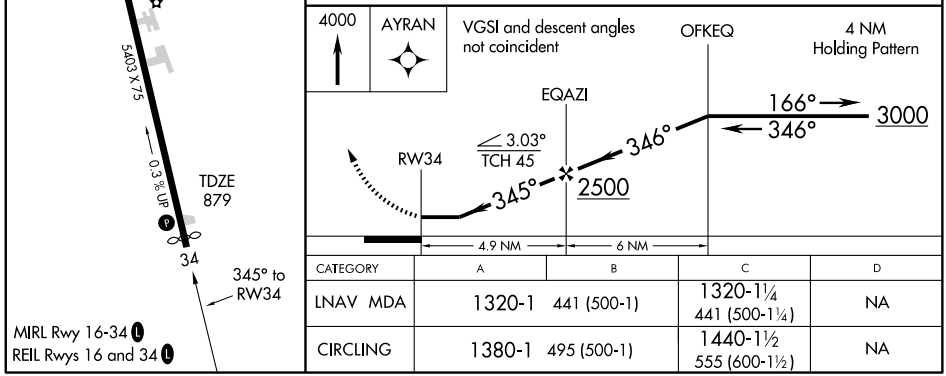

CATEGORY	A	B	C	D
LNAV MDA	1320-1 441 (500-1)		1320-1¼ 441 (500-1¼)	NA
CIRCLING	1380-1 495 (500-1)		1440-1½ 555 (600-1½)	NA

NC-3, 03 JUN 2010 to 01 JUL 2010

APP CRS	Rwy ldg	4001
135°	TDZE	1012
	Apt Elev	1013

GPS RWY 14
PERRY MUNI (PRO)

T NA

When local altimeter setting not received, use Boone altimeter setting and increase all MDA 80 feet.

MISSED APPROACH: Climbing right turn to 6000 direct LINDE WP and hold.

AWOS-3	DES MOINES APP CON	UNICOM
118.0	135.2 360.7	122.8 (CTAF) L

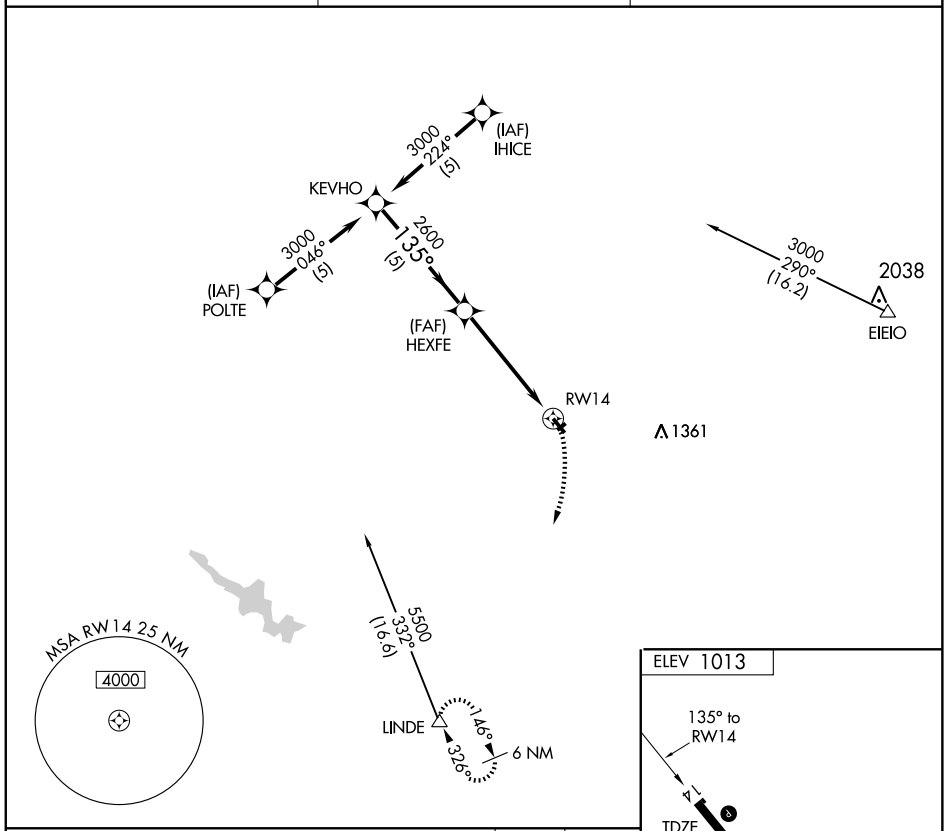

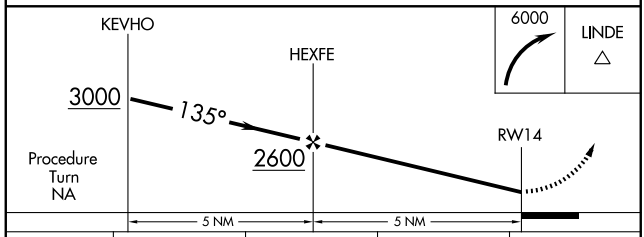

CATEGORY	A	B	C	D
S-14	1480-1	468 (500-1)	NA	
CIRCLING	1480-1	467 (500-1)	NA	

ELEV 1013

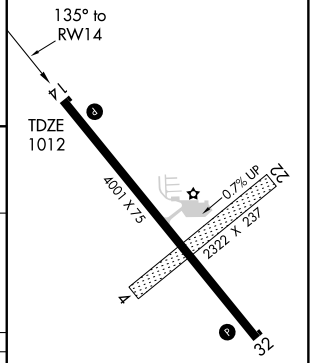

MIRL Rwy 14-32 L
REIL Rwys 14 and 32 L

NC-3, 03 JUN 2010 to 01 JUL 2010

NDB PRO	APP CRS	Rwy ldg / TDZE / Apt Elev
251	130°	4001 / 1012 / 1013

NDB RWY 14
PERRY MUNI (PRO)

NA

When local altimeter setting not received, use Boone altimeter setting and increase all MDA 80 feet.

MISSED APPROACH: Climb to 2700, then left turn direct PRO NDB and hold.

AWOS-3	DES MOINES APP CON	UNICOM
118.0	135.2 360.7	122.8 (CTAF) L

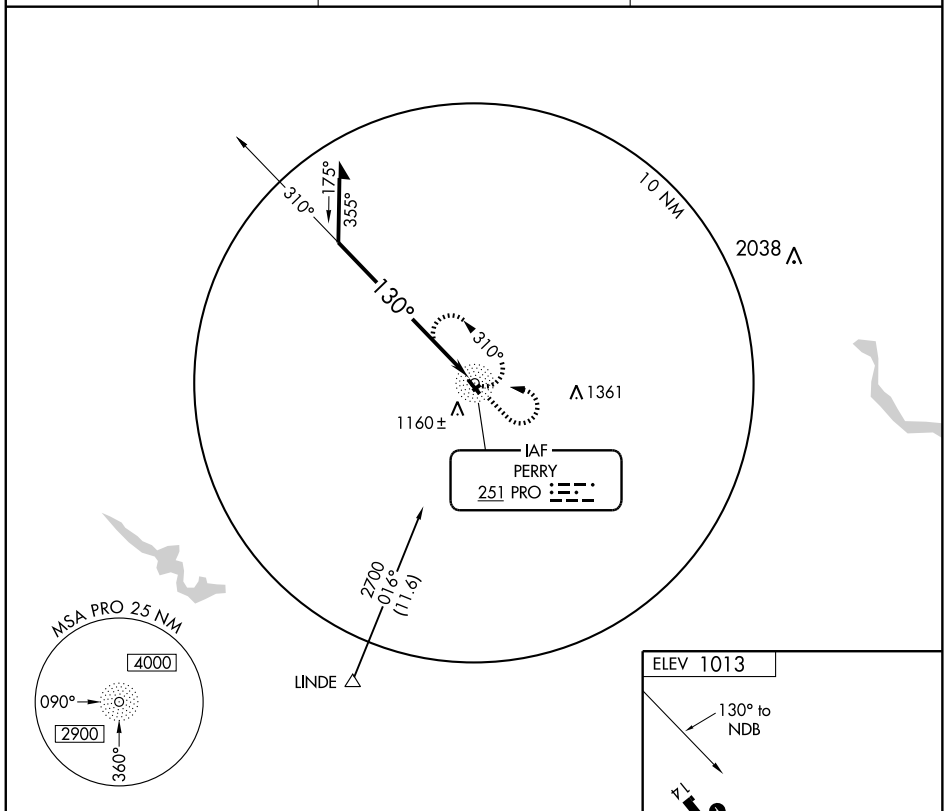

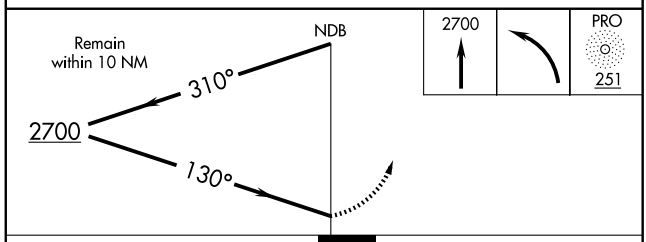

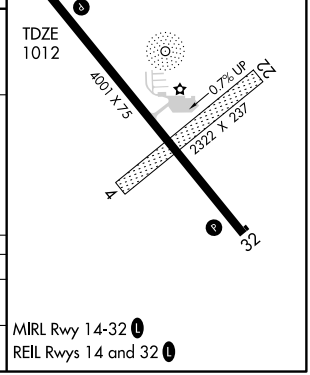

MIRL Rwy 14-32 L
REIL Rwys 14 and 32 L

CATEGORY	A	B	C	D
S-14	1640-1	628 (700-1)	NA	
CIRCLING	1640-1	627 (700-1)	NA	

NC-3, 03 JUN 2010 to 01 JUL 2010

NDB PRO	APP CRS	Rwy ldg / TDZE / Apt Elev
251	325°	4001 / 1012 / 1013

NDB RWY 32
PERRY MUNI (PRO)

T NA

When local altimeter setting not received, use Boone altimeter setting and increase all MDA 80 feet.

MISSED APPROACH: Climb to 2700, then left turn direct PRO NDB and hold.

AWOS-3	DES MOINES APP CON	UNICOM
118.0	135.2 360.7	122.8 (CTAF) L

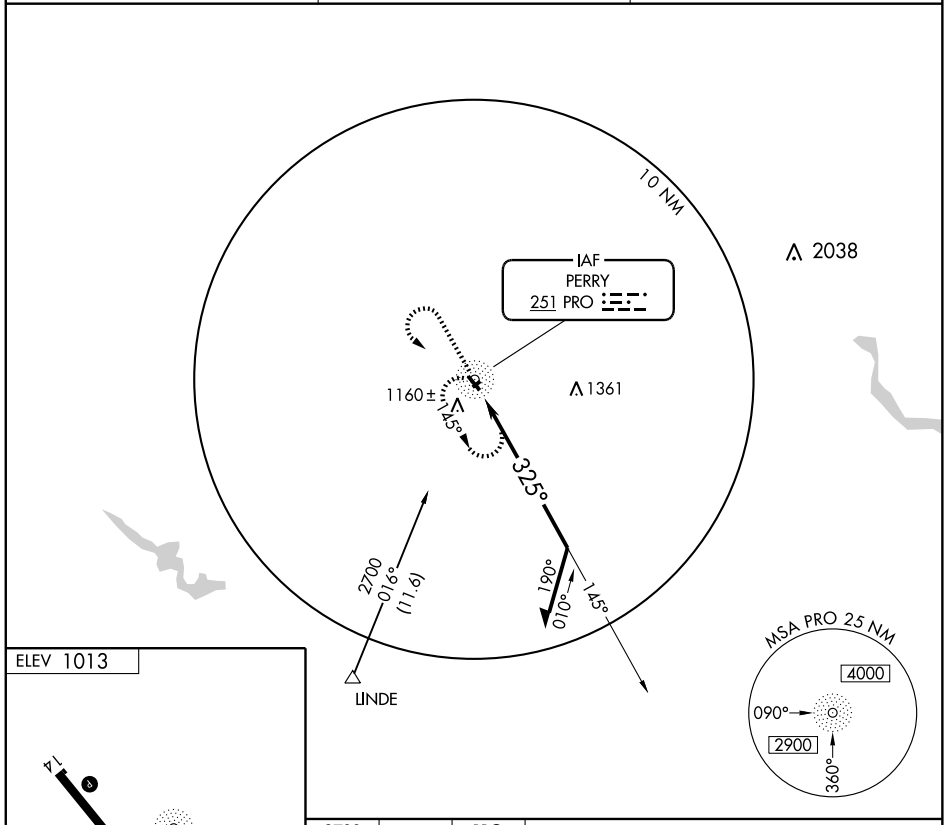

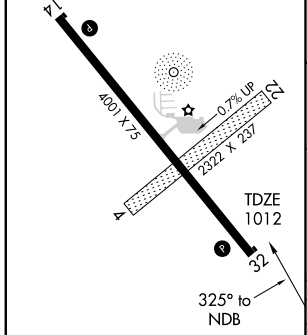

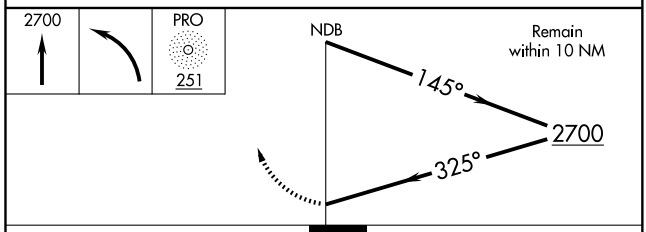

MIRL Rwy 14-32 L
REIL Rwys 14 and 32 L

CATEGORY	A	B	C	D
S-32	1680-1	668 (700-1)	NA	
CIRCLING	1680-1	667 (700-1)	NA	

WAAS CH 90508 W32A	APP CRS 315°	Rwy ldg 4001 TDZE 1012 Apt Elev 1013

RNAV (GPS) RWY 32

PERRY MUNI (PRO)

When local altimeter setting not received, use Boone altimeter setting and increase all DA 65 feet and all MDA 80 feet. Increase LPV, LNAV/VNAV visibility ¼ mile all Cats.
Baro-VNAV NA when using Boone altimeter setting.
For uncompensated Baro-VNAV systems, LNAV/VNAV NA below -17°C (2°F) or above 54°C (130°F).
Visibility reduction by helicopters NA. DME/DME RNP-0.3 NA.

MISSED APPROACH: Climb to 3500 direct FOXEV and via 225° track to HIGRA and via 151° track to LINDE and hold.

AWOS-3	DES MOINES APP CON	UNICOM
118.0	135.2 360.7	122.8 (CTAF) L

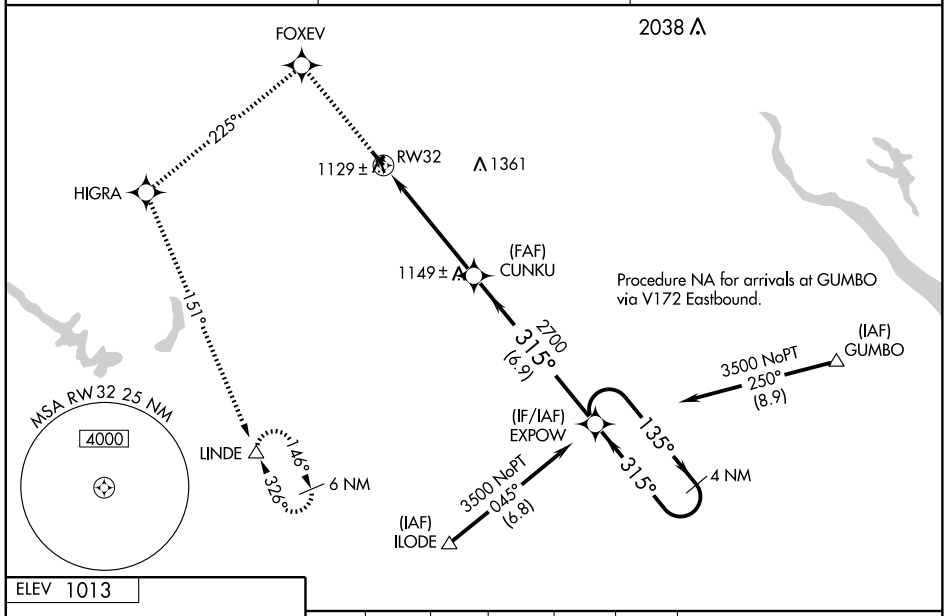

ELEV 1013

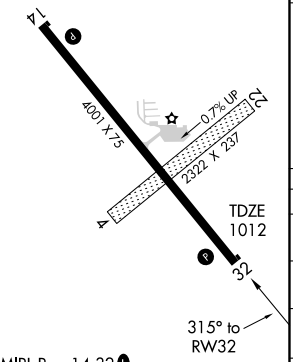

MIRL Rwy 14-32 L
REIL Rwys 14 and 32 L

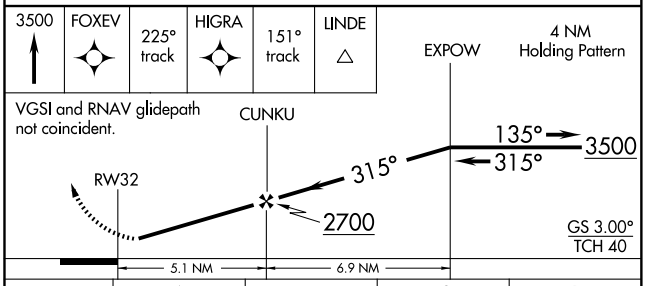

	A	B	C	D
LPV DA	1262-1 250 (300-1)		NA	
LNAV/VNAV DA	1399-1½ 387 (400-1½)		NA	
LNAV MDA	1380-1 368 (400-1)		NA	
CIRCLING	1440-1 427 (500-1)	1480-1 467 (500-1)	NA	

NC-3. 03 JUN 2010 to 01 JUL 2010

NDB POH	APP CRS	Rwy ldg	4100
428	090°	TDZE	1224
		Apt Elev	1224

NDB or GPS RWY 11
POCAHONTAS MUNI (POH)

NA

Use Fort Dodge altimeter setting.

MISSED APPROACH: Climb to 2800 then right turn direct POH NDB and hold.

MINNEAPOLIS CENTER	UNICOM
134.0 288.3	122.8 (CTAF) L

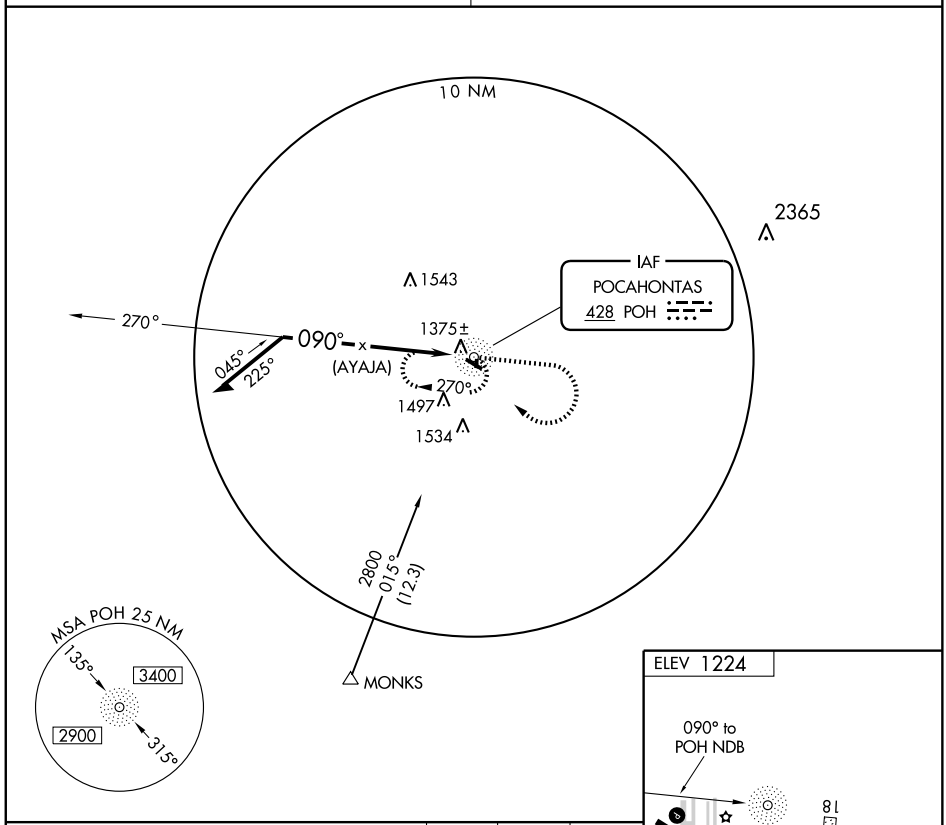

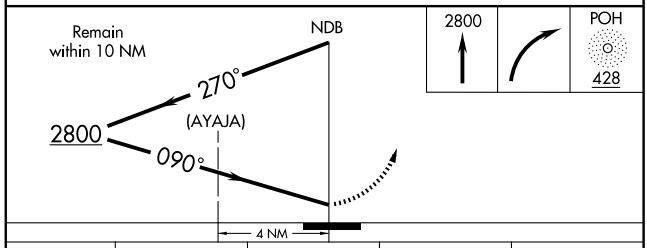

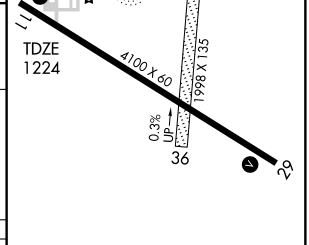

CATEGORY	A	B	C	D
S-11	1880-1 656 (700-1)		1880-1¾ 656 (700-1¾)	NA
CIRCLING	1880-1 656 (700-1)	1940-1 716 (800-1)	1940-2 716 (800-2)	NA

REIL Rwys 11 and 29 L
MIRL Rwy 11-29 L

NC-3, 03 JUN 2010 to 01 JUL 2010

VORTAC FOD	APP CRS	Rwy ldg	4100
113.5	290°	TDZE	1222
Chan 82		Apt Elev	1224

VOR/DME or GPS RWY 29

POCAHONTAS MUNI (POH)

NA

Use Fort Dodge altimeter setting.

MISSED APPROACH: Climb to 2800 then right turn via FOD R-290 to WILES and hold.

MINNEAPOLIS CENTER
134.0 288.3

UNICOM
122.8 (CTAF) L

No Procedure Turn for arrivals on radials 003 clockwise 215.

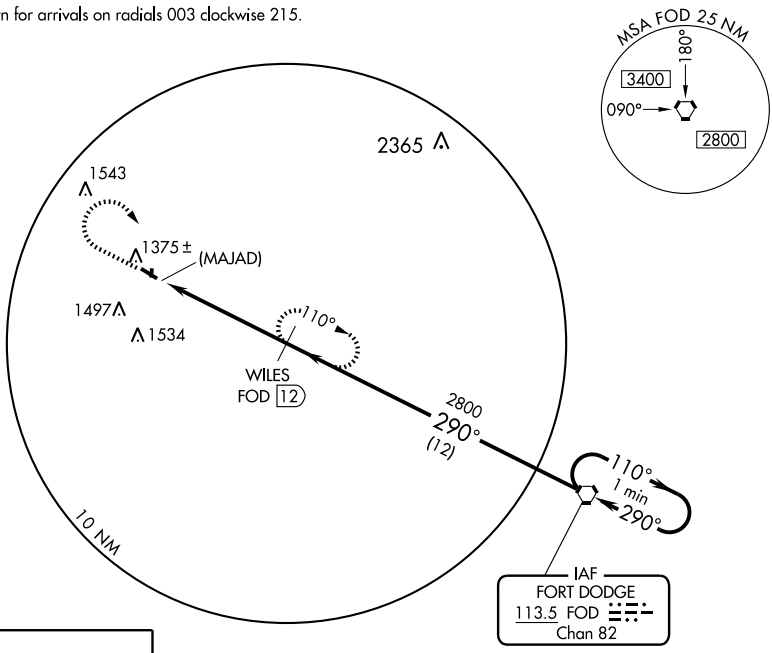

ELEV 1224

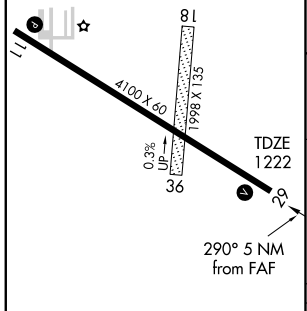

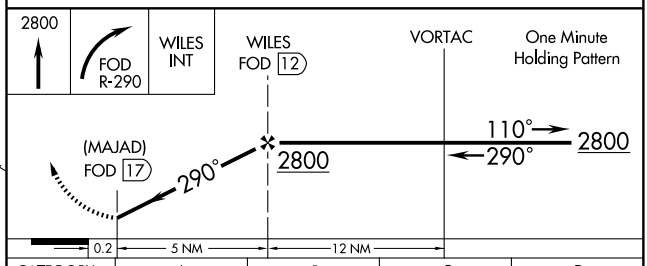

CATEGORY	A	B	C	D
S-29	1900-1 678 (700-1)		1900-2 678 (700-2)	NA
CIRCLING	1900-1 676 (700-1)	1940-1 716 (800-1)	1940-2 716 (800-2)	NA

REIL Rwys 11 and 29 L
MIRL Rwy 11-29 L

NC-3, 03 JUN 2010 to 01 JUL 2010

NDB RDK	APP CRS	Rwy ldg	2901
230	140°	TDZE	1044
		Apt Elev	1044

NDB RWY 17
RED OAK MUNI (RDK)

NA

MISSED APPROACH: Climb to 2800 then left turn direct RDK NDB and hold.

AWOS-3	OMAHA APP CON	GCO	UNICOM
119.775	124.5 263.0	121.725	122.8 (CTAF) L

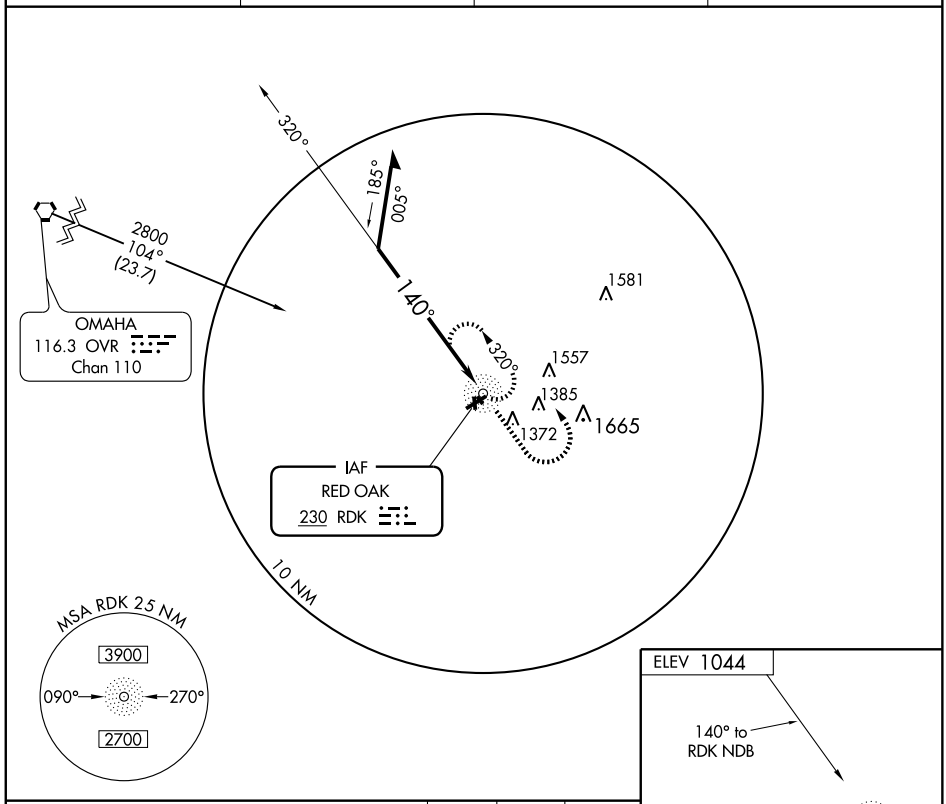

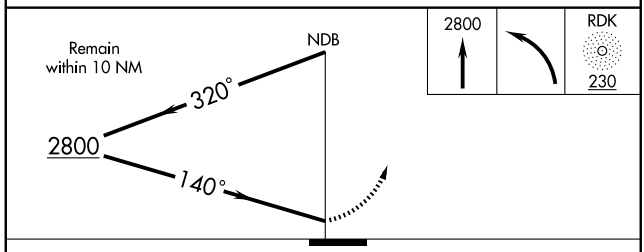

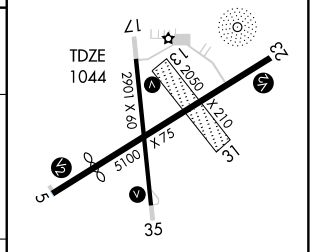

CATEGORY	A	B	C	D
S-17	1760-1	716 (800-1)	NA	
CIRCLING	1760-1	716 (800-1)	NA	

MIRL Rwys 5-23 and 17-35 L
REIL Rwys 5 and 23 L

NC-3, 03 JUN 2010 to 01 JUL 2010

APP CRS	Rwy ldg	4100
054°	TDZE	1043
	Apt Elev	1045

RNAV (GPS) RWY 5
RED OAK MUNI (RDK)

DME/DME RNP-0.3 NA. When local altimeter setting not received, use Shenandoah altimeter setting and increase all MDA 60 feet and increase Circling Cat B visibility ¼ mile. VDP NA when using Shenandoah altimeter setting.

MISSED APPROACH: Climb to 3000 direct HOBEG and right turn via track 147° to SAJHO and hold.

AWOS-3	OMAHA APP CON	GCO	UNICOM
119.775	124.5 263.0	121.725	122.8 (CTAF) L

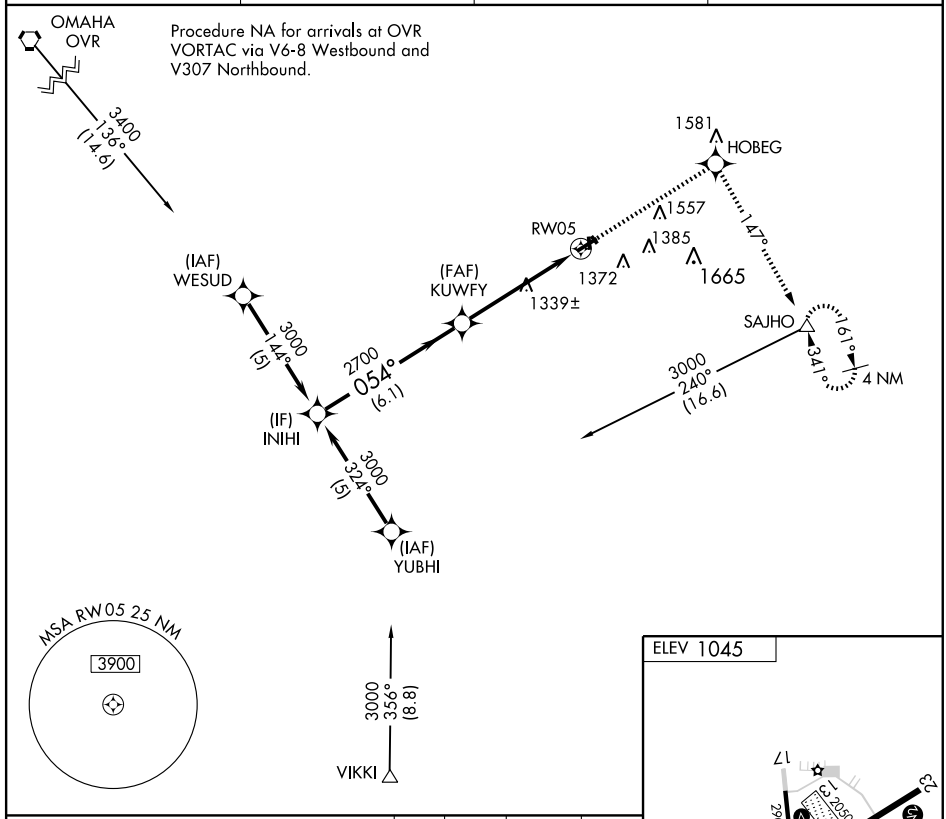

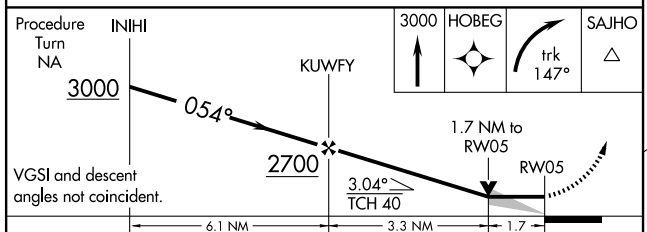

CATEGORY	A	B	C	D
LNAV MDA	1600-1 557 (600-1)		NA	
CIRCLING	1620-1 575 (600-1)	1780-1 735 (800-1)	NA	

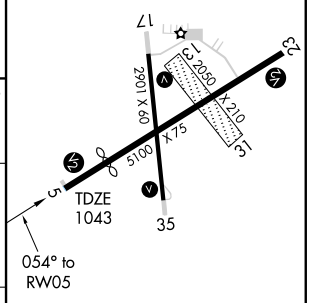

MIRL Rwys 5-23 and 17-35 L
REIL Rwys 5 and 23 L

NC-3, 03 JUN 2010 to 01 JUL 2010

APP CRS	Rwy ldg	2901
170°	TDZE	1045
	Apt Elev	1045

RNAV (GPS) RWY 17
RED OAK MUNI (RDK)

DME/DME RNP-0.3 NA. Visibility reduction by helicopers NA. When local altimeter setting not received, use Shenandoah altimeter setting and increase all MDA 60 feet, and increase Circling Cat B visibility ¼ mile.

MISSED APPROACH: Climb to 3000 direct CIBVI and left turn via track 069° to SAJHO and hold.

AWOS-3	OMAHA APP CON	GCO	UNICOM
119.775	124.5 263.0	121.725	122.8 (CTAF) L

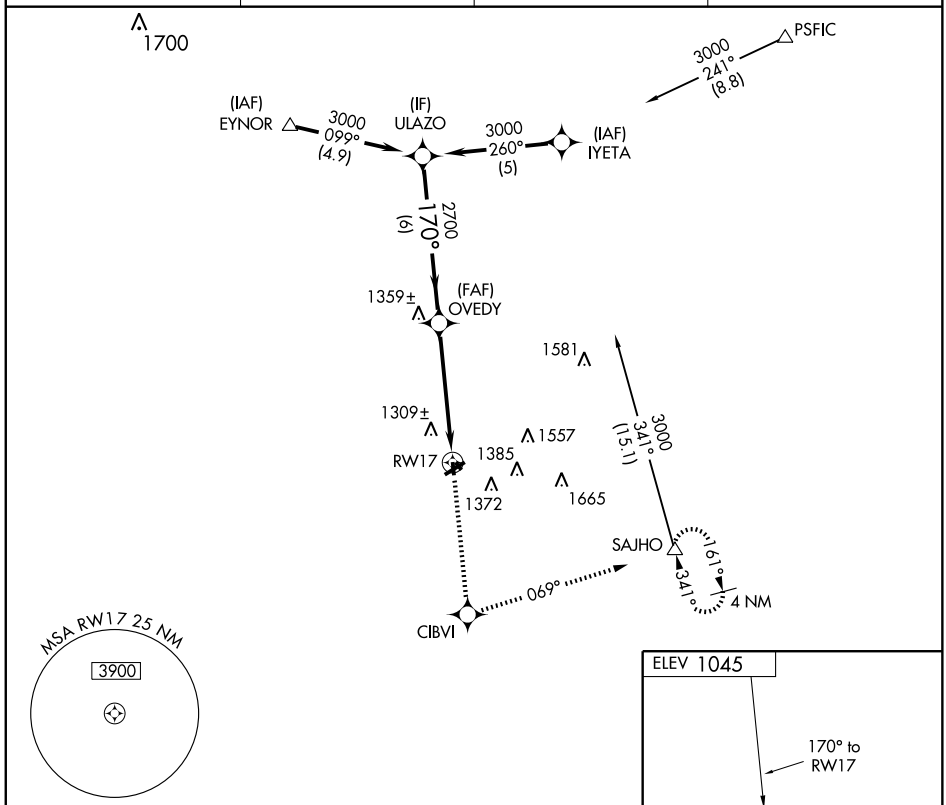

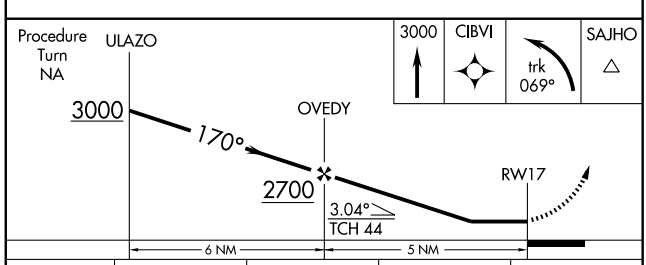

CATEGORY	A	B	C	D
LNAV MDA	1600-1 555 (600-1)		NA	
CIRCLING	1620-1 575 (600-1)	1780-1 735 (800-1)	NA	

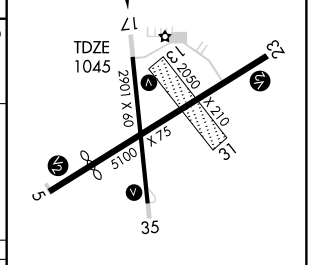

MIRL Rwys 5-23 and 17-35 L
REIL Rwys 5 and 23 L

NC-3, 03 JUN 2010 to 01 JUL 2010

VORTAC OVR	APP CRS	Rwy Idg	N/A
116.3	105°	TDZE	N/A
Chan 110		Apt Elev	1044

VOR/DME-A
RED OAK MUNI (RDK)

MISSED APPROACH: Climb to 2800 then left turn via OVR R-105 to CLOAK/19 DME and hold.

AWOS-3	OMAHA APP CON	GCO	UNICOM
119.775	124.5 263.0	121.725	122.8 (CTAF) L

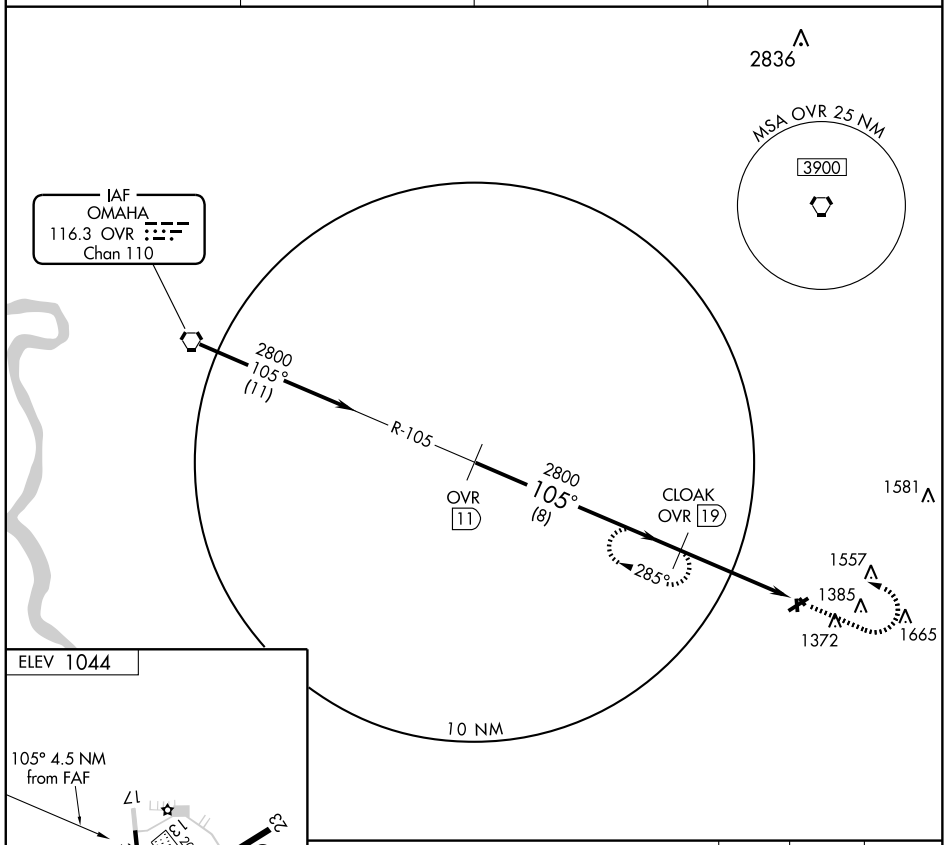

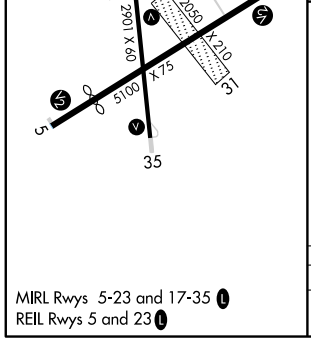

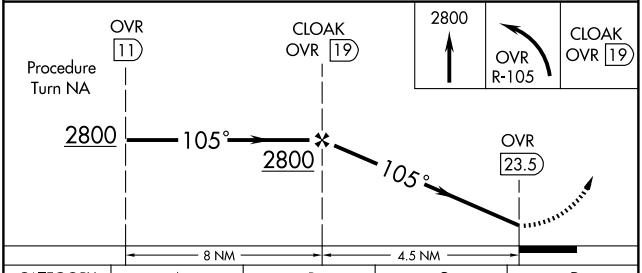

CATEGORY	A	B	C	D
CIRCLING	1660-1 616 (700-1)	1740-1¼ 696 (700-1¼)	NA	

APP CRS	Rwy ldg	2797
167°	TDZE	1363
	Apt Elev	1363

GPS RWY 16
ROCK RAPIDS MUNI (RRQ)

T
NA

Use Sioux Falls, SD altimeter setting.

MISSED APPROACH: Climb to 2200, then climbing right turn to 3700 direct BRAIN WP and hold.

SIOUX FALLS APP CON*	UNICOM
126.9 267.9	122.8 (CTAF) L

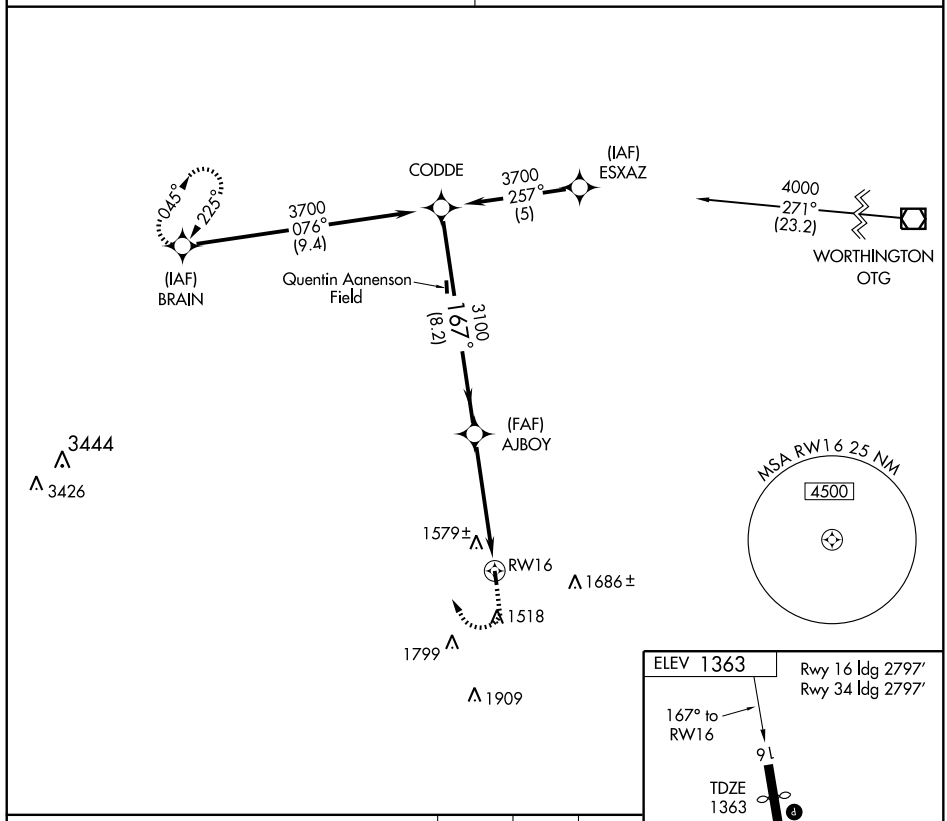

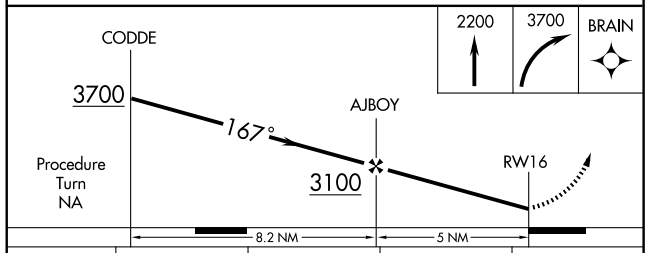

CATEGORY	A	B	C	D
S-16	1900-1 537 (600-1)		NA	
CIRCLING	1960-1 597 (600-1)		NA	

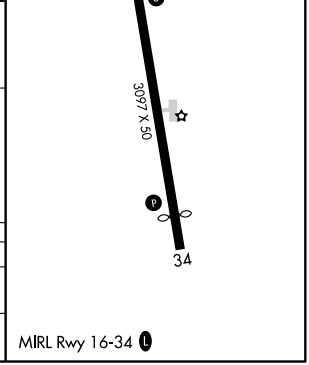

NC-3. 03 JUN 2010 to 01 JUL 2010

APP CRS		
347°	Rwy ldg	2797
	TDZE	1363
	Apt Elev	1363

GPS RWY 34
ROCK RAPIDS MUNI (RRQ)

T
A NA

Use Sioux Falls, SD altimeter setting.

MISSED APPROACH: Climb to 2200, then climbing left turn to 3700 direct BRAIN WP and hold.

SIOUX FALLS APP CON ★	UNICOM
126.9 267.9	122.8 (CTAF) L

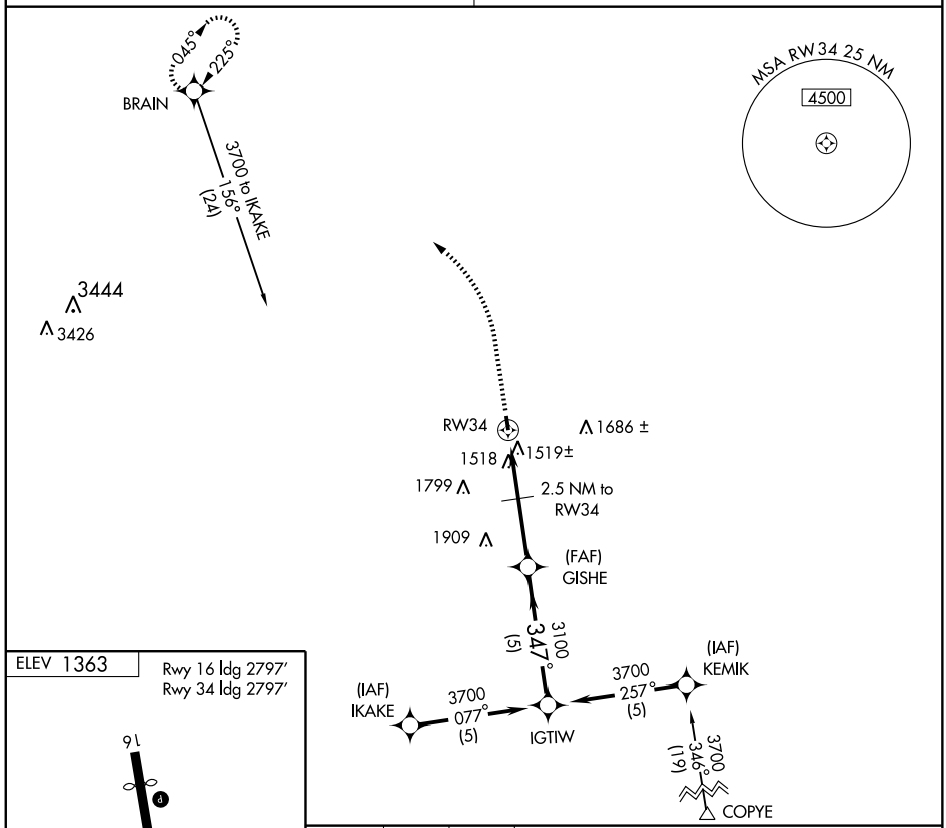

ELEV 1363

Rwy 16 ldg 2797′
Rwy 34 ldg 2797′

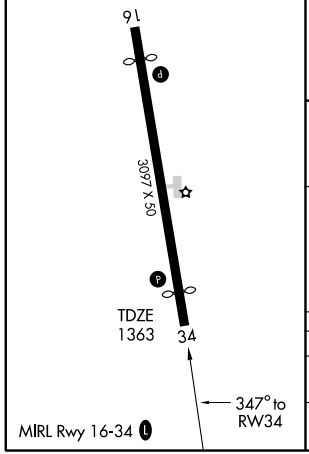

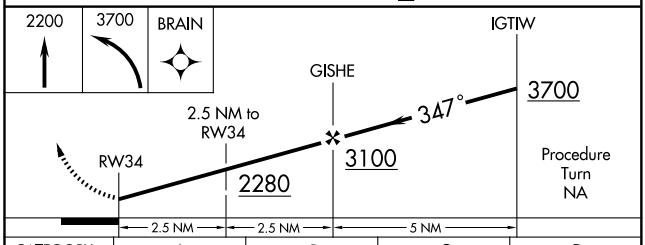

CATEGORY	A	B	C	D
S-34	1900-1 537 (600-1)		NA	
CIRCLING	1960-1 597 (600-1)		NA	

NDB RWY 36

SAC CITY MUNI (SKI)

NDB SKI	APP CRS	Rwy ldg	4100
356	349°	TDZE	1243
		Apt Elev	1250

Visibility reduction by helicopters NA. Use Carroll altimeter setting; when not received, use Denison altimeter setting and increase all MDA 20 feet.

NA

MISSED APPROACH: Climb to 3000 then right turn direct SKI NDB and hold.

CARROLL AWOS-3	MINNEAPOLIS CENTER	UNICOM
118.025	134.0 288.3	122.8 (CTAF) L

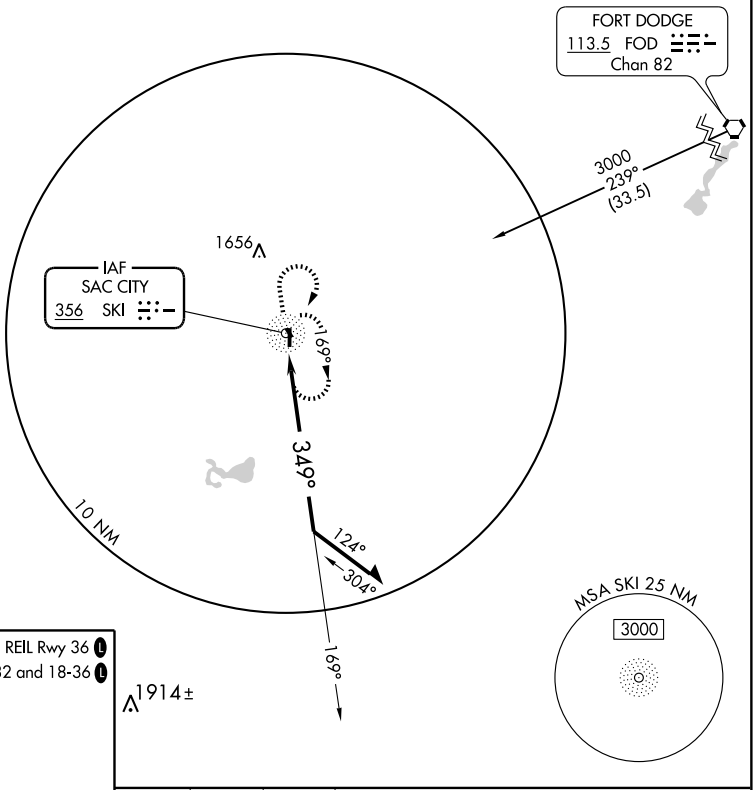

ELEV 1250

REIL Rwy 36 L

MIRL Rwys 14-32 and 18-36 L

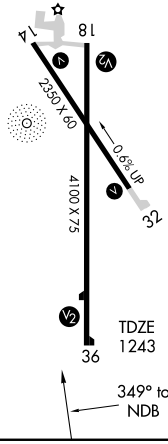

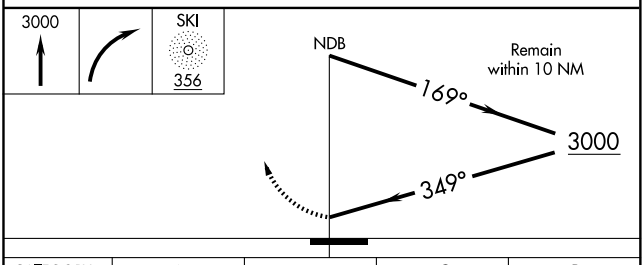

CATEGORY	A	B	C	D
S-36	2000-1 757 (800-1)	2000-1¼ 757 (800-1¼)	NA	
CIRCLING	2000-1 750 (800-1)	2000-1¼ 750 (800-1¼)	NA	

NC-3, 03 JUN 2010 to 01 JUL 2010

RNAV (GPS) RWY 36
SAC CITY MUNI (SKI)

APP CRS		
357°	Rwy ldg	4100
	TDZE	1243
	Apt Elev	1250

NA

DME/DME RNP-0.3 NA. Visibility reduction by helicopters NA. Use Carroll altimeter setting; when not received, use Denison altimeter setting and increase all MDA 20 feet.

MISSED APPROACH: Climb to 4000 direct ESIVE and on track 295° to NEMAH and hold.

CARROLL AWOS-3	MINNEAPOLIS CENTER	UNICOM
118.025	134.0 288.3	122.8 (CTAF) L

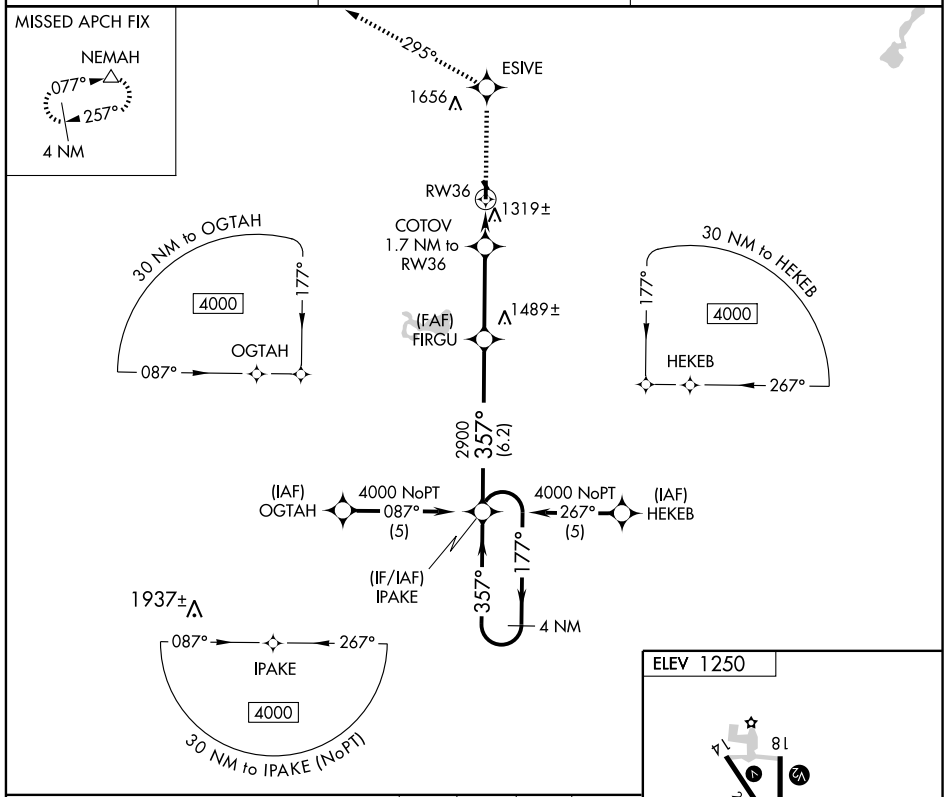

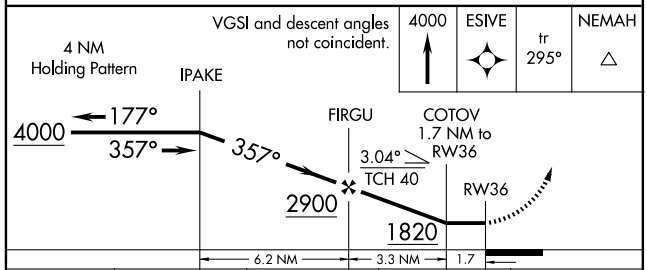

CATEGORY	A	B	C	D
LNAV MDA	1640-1	397 (400-1)	NA	
CIRCLING	1720-1	470 (500-1)	NA	

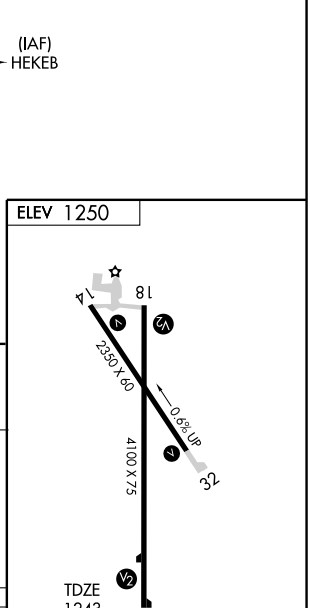

NDB SHL	APP CRS	Rwy ldg	4199
338	335°	TDZE	1418
		Apt Elev	1419

NDB RWY 33
SHELDON MUNI (SHL)

NA

If local altimeter setting not received, use Orange City Muni altimeter setting and increase all MDAs 40 feet.

MISSED APPROACH: Climb to 3000 then right turn direct SHL NDB and hold.

AWOS-3	FORT DODGE RADIO	UNICOM
119.775	122.15	122.8 (CTAF) L

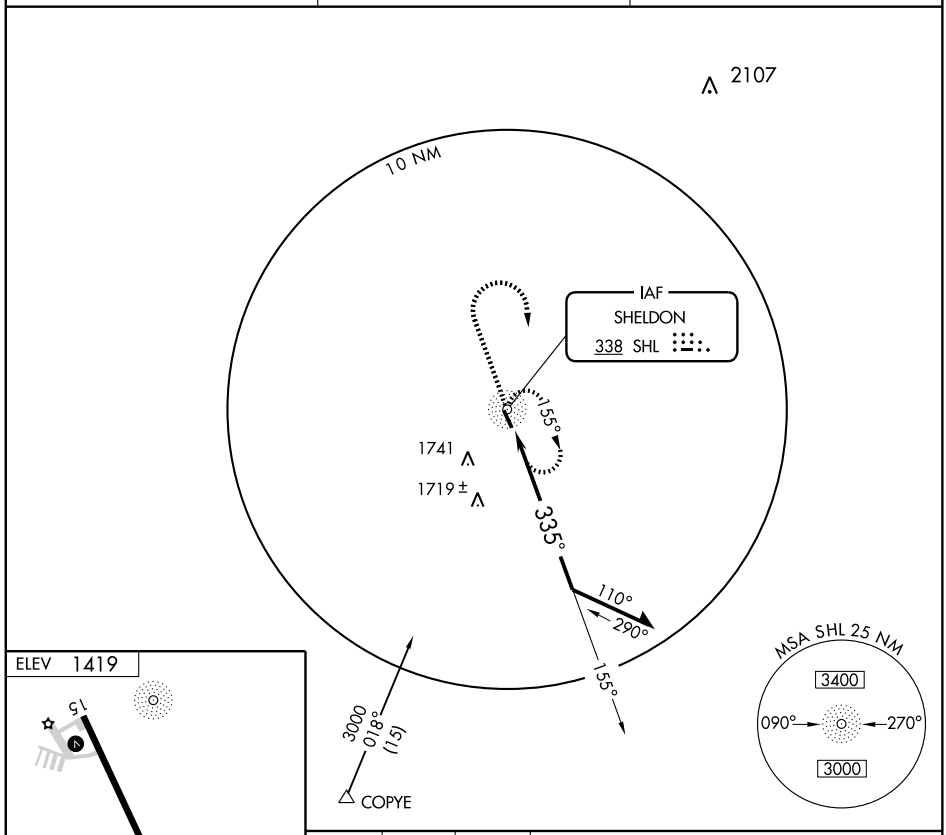

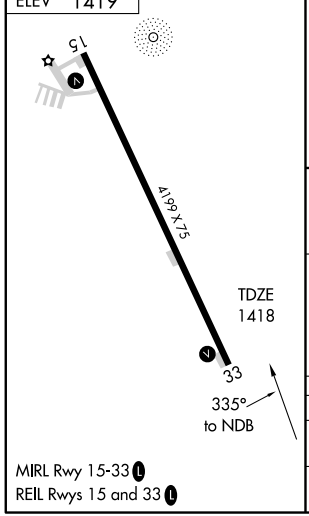

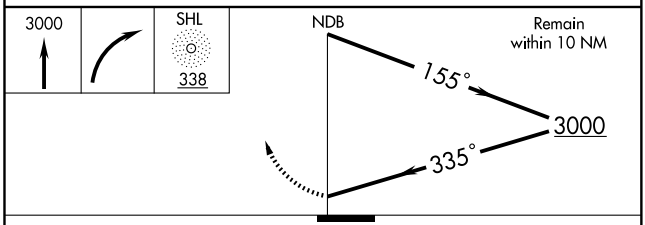

CATEGORY	A	B	C	D
S-33	2100-1	682 (700-1)	2100-2 682 (700-2)	2100-2¼ 682 (700-2¼)
CIRCLING	2100-1	681 (700-1)	2100-2 681 (700-2)	2100-2¼ 681 (700-2¼)

NC-3, 03 JUN 2010 to 01 JUL 2010

APP CRS	Rwy ldg	4199
150°	TDZE	1419
	Apt Elev	1419

RNAV (GPS) RWY 15
SHELDON MUNI (SHL)

DME/DME RNP-0.3 NA. Procedure NA at night.
If local altimeter setting not received, use Orange City Muni altimeter setting and increase all MDAs 40 feet.
VDP NA when using Orange City Muni altimeter setting.

MISSED APPROACH: Climb to 4000 direct TUDUC and hold.

AWOS-3	FORT DODGE RADIO	UNICOM
119.775	122.15	122.8 (CTAF) L

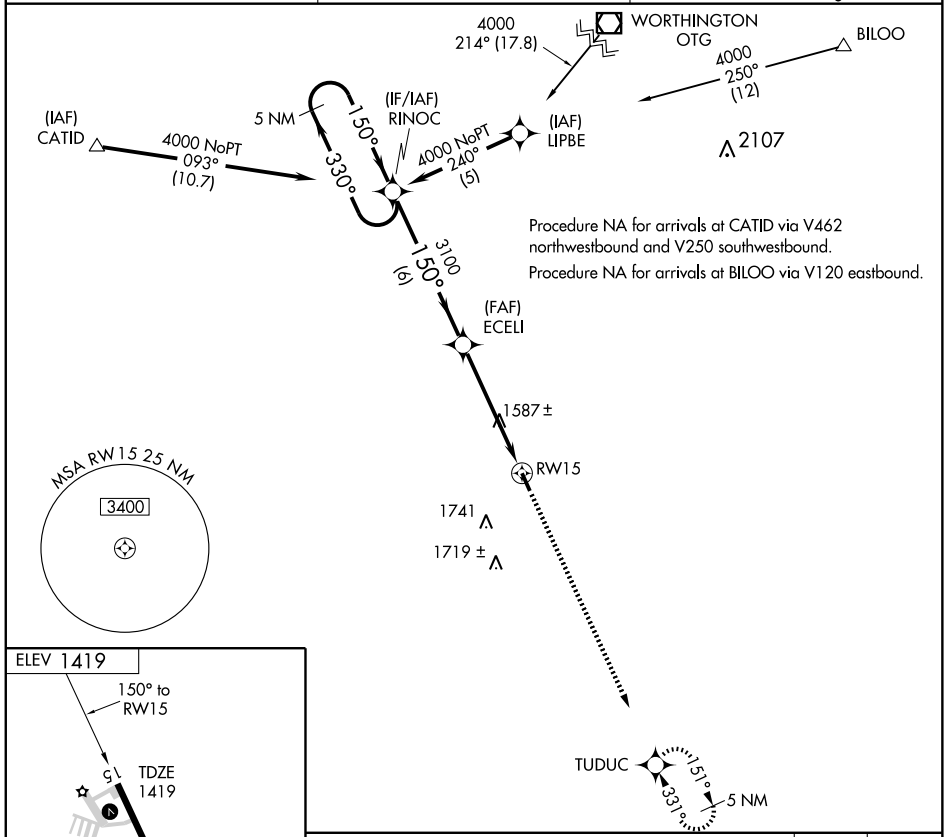

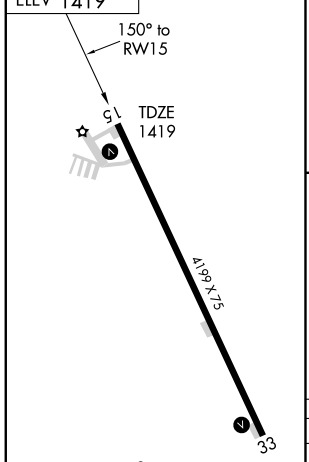

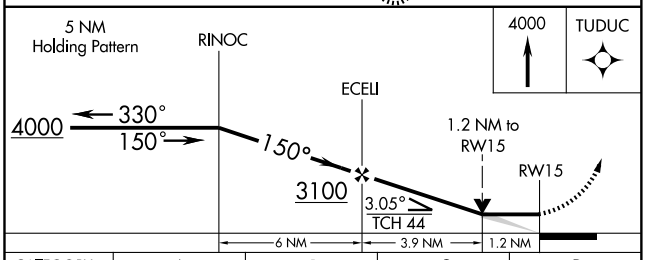

CATEGORY	A	B	C	D
LNAV MDA	1840-1 421 (500-1)		1840-1¼ 421 (500-1¼)	
CIRCLING	1840-1 421 (500-1)	1880-1 461 (500-1)	1880-1½ 461 (500-1½)	2100-2¼ 681 (700-2¼)

MIRL Rwy 15-33 L
REIL Rwys 15 and 33 L

NC-3, 03 JUN 2010 to 01 JUL 2010

APP CRS	Rwy ldg	4199
330°	TDZE	1418
	Apt Elev	1419

RNAV (GPS) RWY 33
SHELDON MUNI (SHL)

DME/DME RNP-0.3 NA. Circling to Rwy 15 NA at night.
If local altimeter setting not received, use Orange City Muni altimeter setting and increase all MDAs 40 feet.
VDP NA when using Orange City Muni altimeter setting.

MISSED APPROACH: Climb to 4000 direct RINOC and hold.

AWOS-3	FORT DODGE RADIO	UNICOM
119.775	122.15	122.8 (CTAF) L

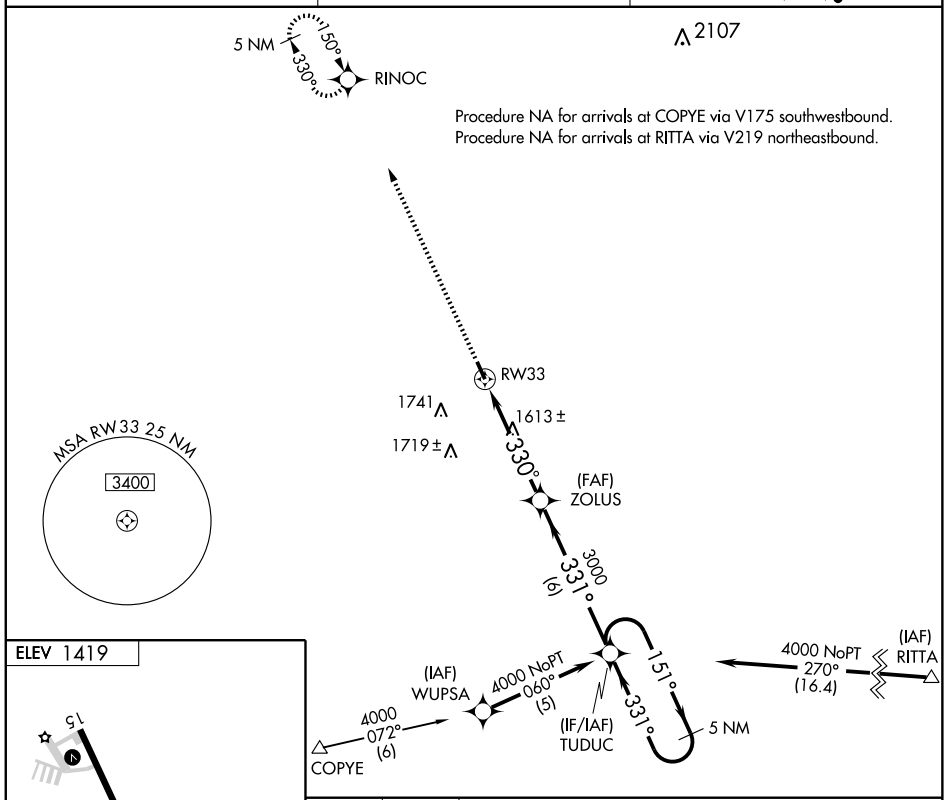

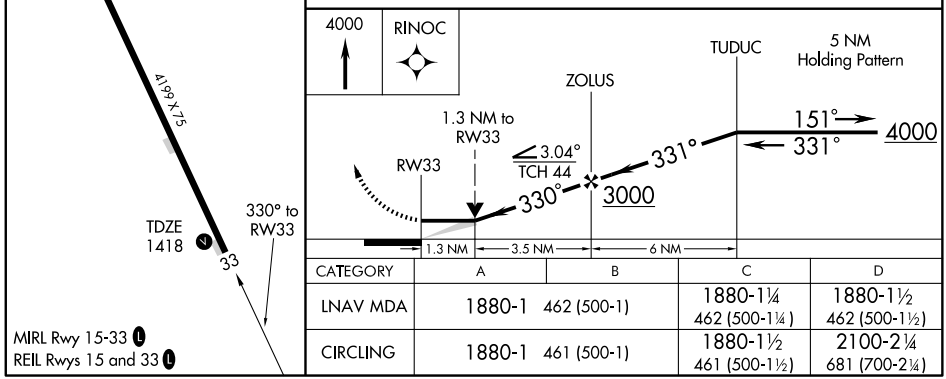

CATEGORY	A	B	C	D
LNAV MDA	1880-1 462 (500-1)		1880-1¼ 462 (500-1¼)	1880-1½ 462 (500-1½)
CIRCLING	1880-1 461 (500-1)		1880-1½ 461 (500-1½)	2100-2¼ 681 (700-2¼)

MIRL Rwy 15-33 L
REIL Rwys 15 and 33 L

NC-3. 03 JUN 2010 to 01 JUL 2010

NDB SDA	APP CRS	Rwy ldg	5000
411	040°	TDZE	967
		Apt Elev	971

NDB RWY 4
SHENANDOAH MUNI (SDA)

If local altimeter setting not received, use Clarinda altimeter setting and increase all MDA's 60 feet.

MISSED APPROACH: Climb to 2800 then left turn direct SDA NDB and hold.

AWOS-3	OMAHA APP CON	UNICOM
125.525	124.5 263.0	122.8 (CTAF) L

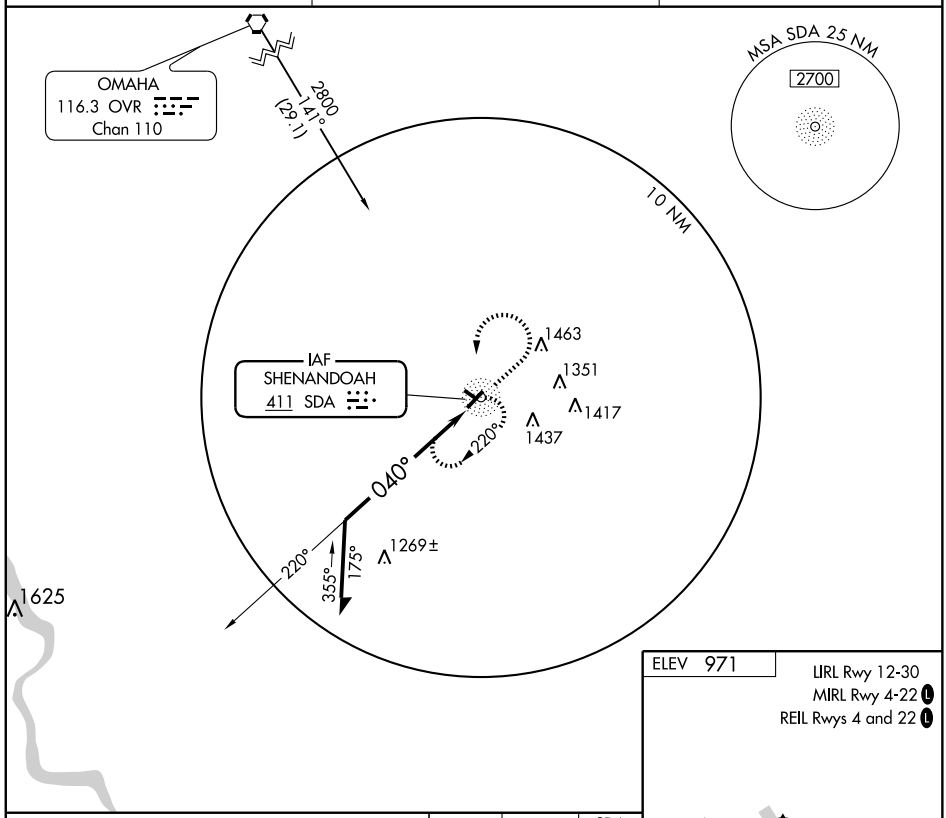

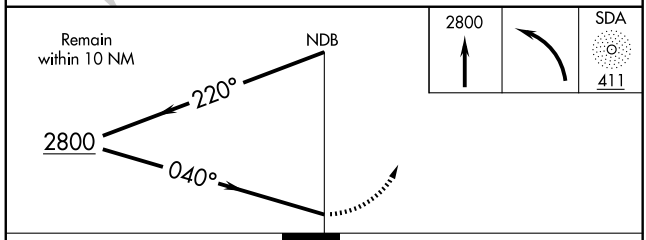

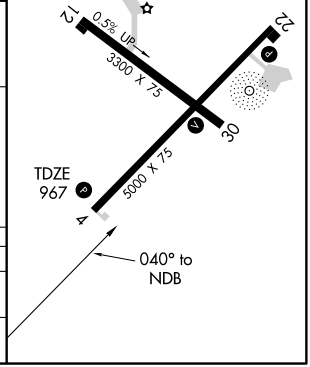

CATEGORY	A	B	C	D
S-4	1620-1 653 (700-1)		NA	
CIRCLING	1620-1 649 (700-1)		NA	

NC-3, 03 JUN 2010 to 01 JUL 2010

WAAS CH 63101 W04A	APP CRS 038°	Rwy ldg 5000 TDZE 967 Apt Elev 971

RNAV (GPS) RWY 4
SHENANDOAH MUNI (SDA)

If local altimeter setting not received, use Clarinda altimeter setting and increase all DAs/MDAs 60 feet.
VDP NA when using Clarinda altimeter setting.
Visibility reduction by helicopters NA. DME/DME RNP-0.3 NA.

MISSED APPROACH: Climb to 3000 direct ZILSO and via 040° track to OBREC and hold.

AWOS-3	OMAHA APP CON	UNICOM
125.525	124.5 263.0	122.8 (CTAF) L

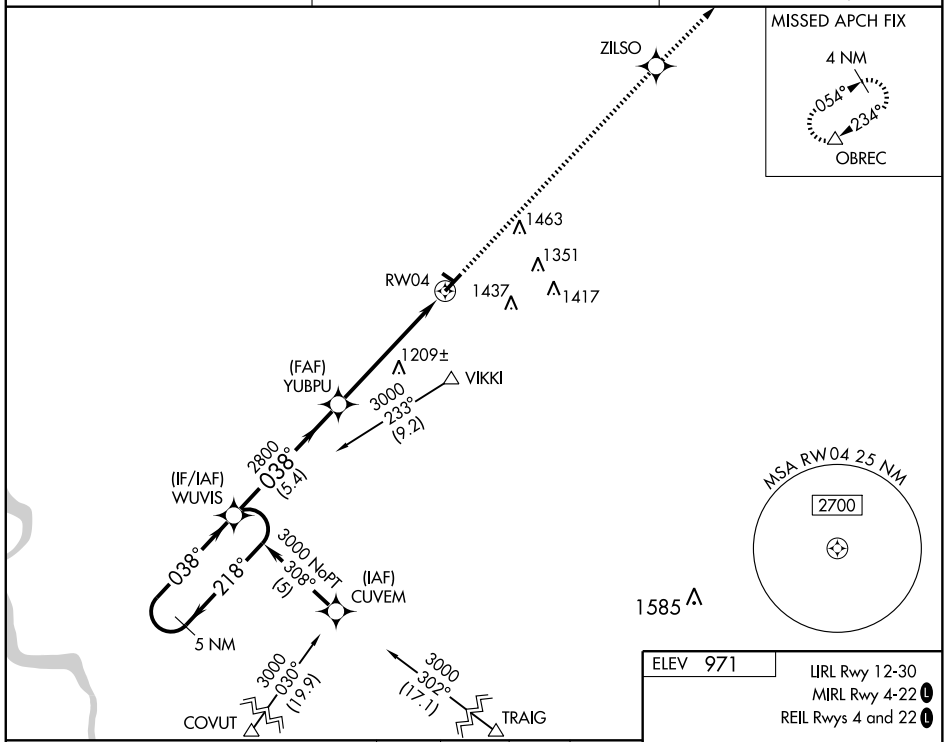

ELEV 971

LIRL Rwy 12-30
MIRL Rwy 4-22 L
REIL Rwys 4 and 22 L

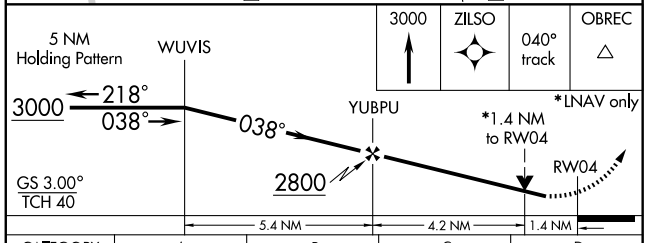

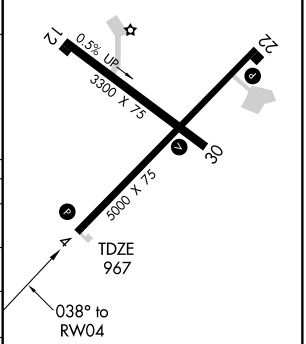

CATEGORY	A	B	C	D
LPV DA	1230-1 263 (300-1)		NA	
LNAV/VNAV DA	NA			
LNAV MDA	1460-1 493 (500-1)		NA	
CIRCLING	1520-1 549 (600-1)		NA	

NC-3. 03 JUN 2010 to 01 JUL 2010

VORTAC OVR	APP CRS	Rwy ldg	3300
116.3	142°	TDZE	967
Chan 110		Apt Elev	970

VOR/DME or GPS RWY 12

SHENANDOAH MUNI (SDA)

MISSED APPROACH: Climbing right turn to 2800 via OVR R-142 to PICAM/OVR 23 DME and hold.

AWOS-3	OMAHA APP CON	UNICOM
125.525	124.5 263.0	122.8 (CTAF) L

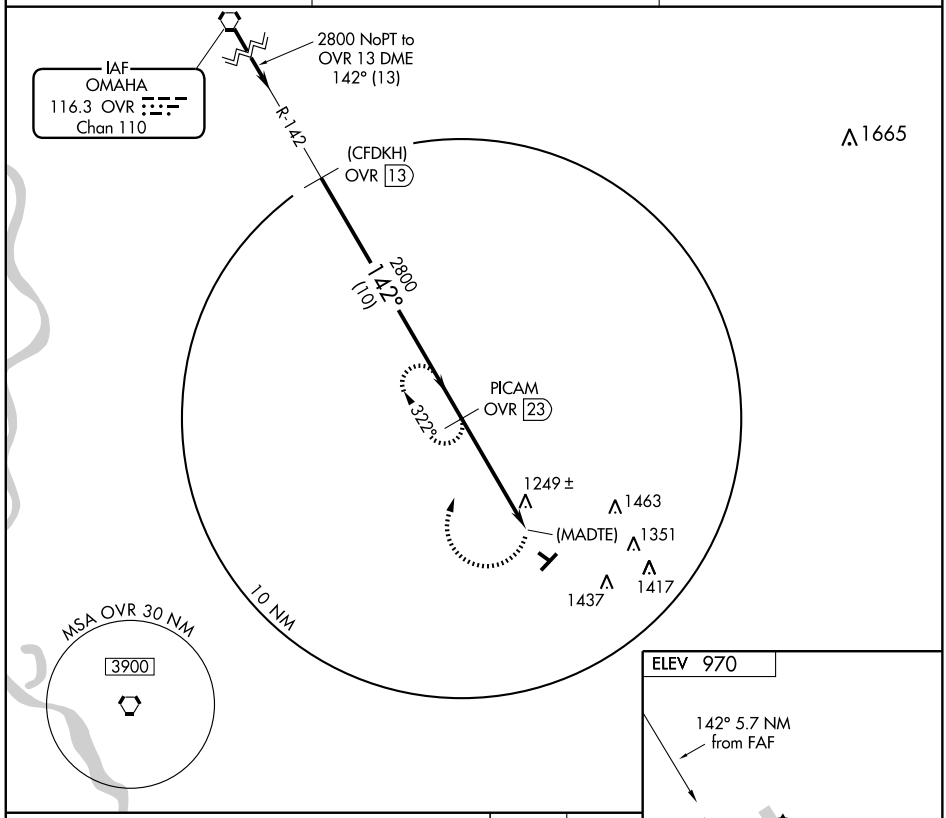

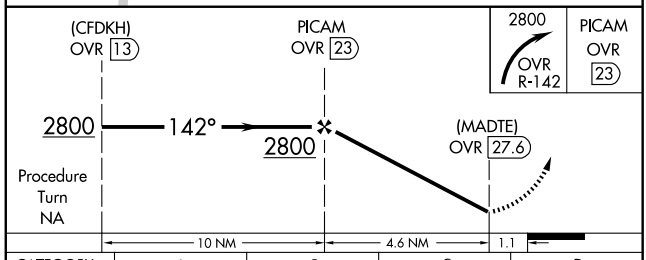

CATEGORY	A	B	C	D
S-12	1540-1¼ 573 (600-1¼)		NA	
CIRCLING	1540-1¼ 570 (600-1¼)		NA	

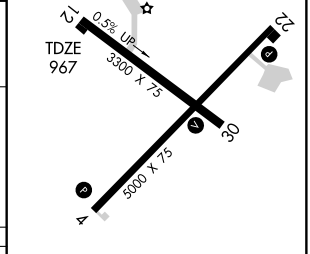

LIRL Rwy 12-30
MIRL Rwy 4-22 L
REIL Rwys 4 and 22 L

NDB ISB	APP CRS	Rwy ldg	3000
269	155°	TDZE	1537
		Apt Elev	1537

NDB or GPS RWY 17

SIBLEY MUNI (ISB)

NA

Use Worthington MN altimeter setting.

MISSED APPROACH: Climb to 3200 then right turn direct ISB NDB and hold.

MINNEAPOLIS CENTER	UNICOM
132.05 317.4	122.8 (CTAF) L

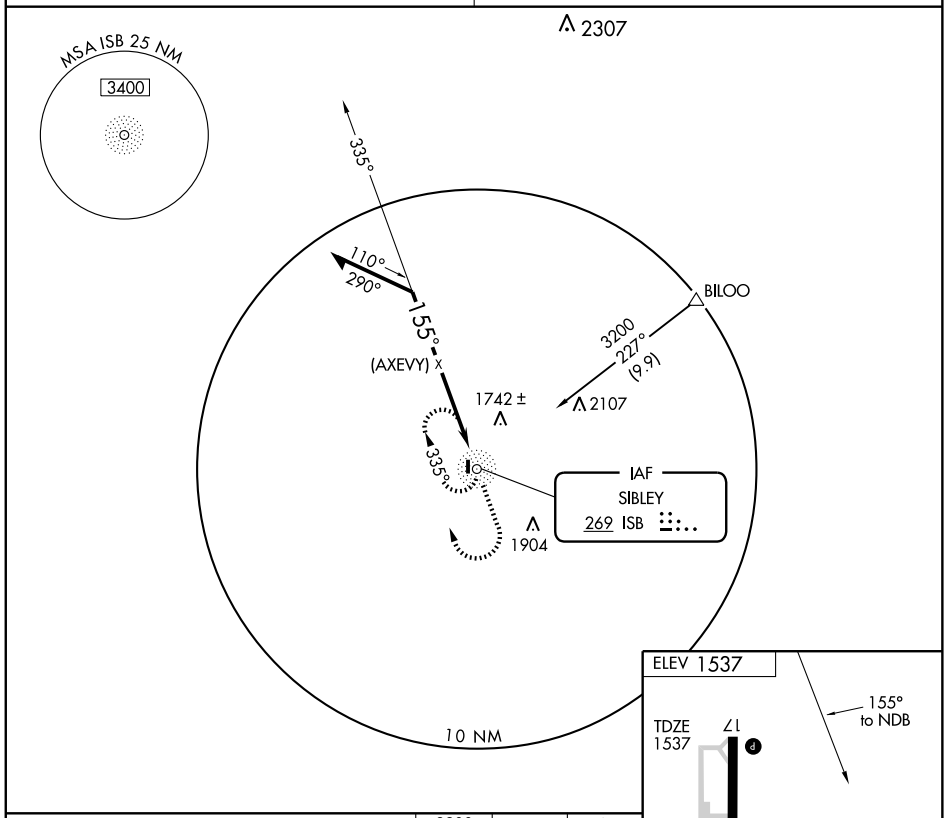

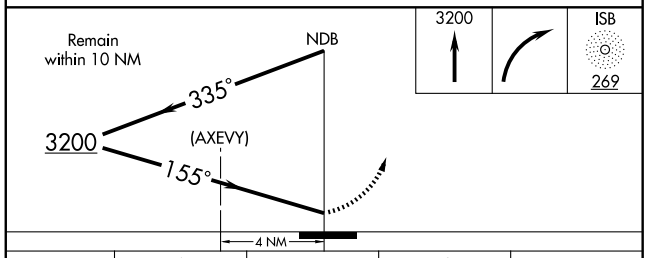

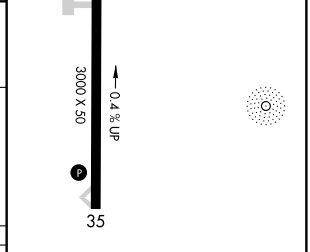

CATEGORY	A	B	C	D
S-17	2160-1	623 (700-1)	2160-1¾ 623 (700-1¾)	NA
CIRCLING	2160-1	623 (700-1)	2160-1¾ 623 (700-1¾)	NA

LIRL Rwy 17-35 L

NC-3, 03 JUN 2010 to 01 JUL 2010

NDB ISB	APP CRS	Rwy ldg	3000
269	013°	TDZE	1537
		Apt Elev	1537

NDB or GPS RWY 35
SIBLEY MUNI (ISB)

NA

Use Worthington MN altimeter setting.

MISSED APPROACH: Climb to 3200 then left turn direct ISB NDB and hold.

MINNEAPOLIS CENTER	UNICOM
132.05 317.4	122.8 (CTAF) L

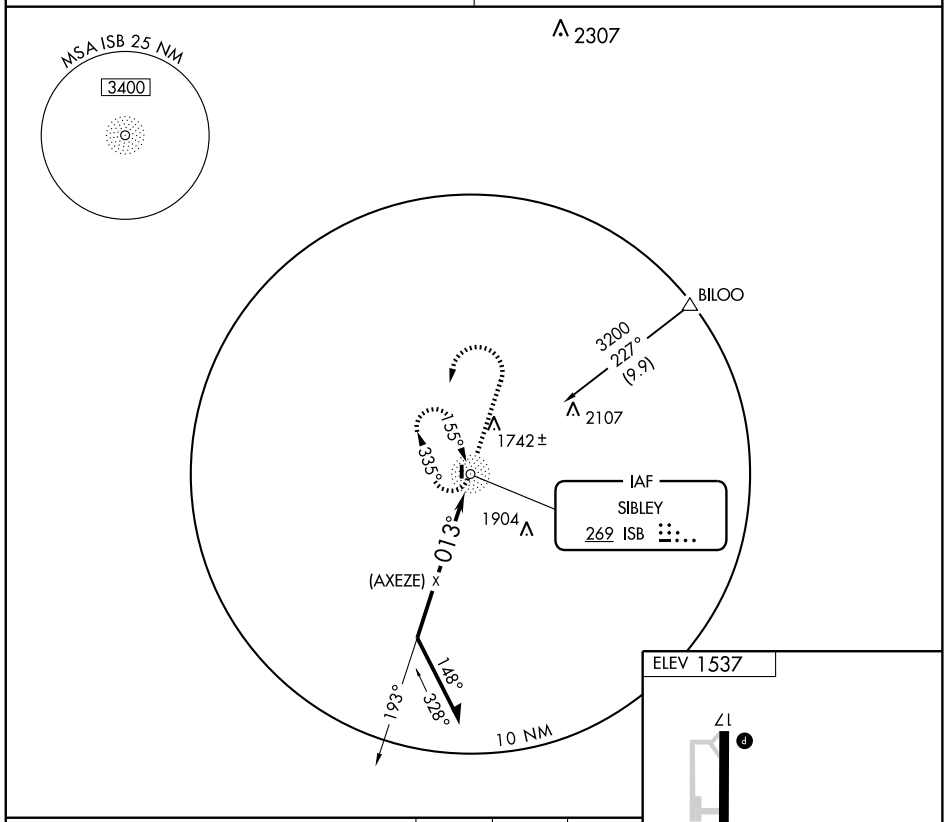

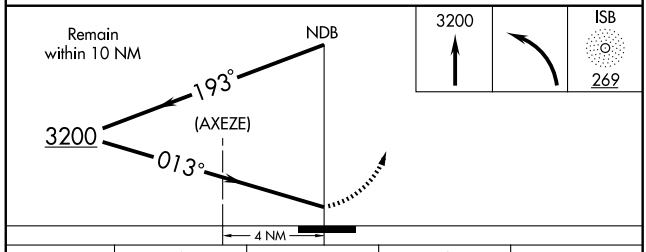

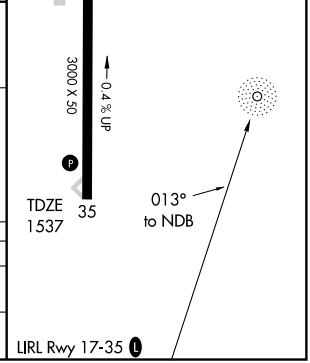

CATEGORY	A	B	C	D
S-35	2120-1	583 (600-1)	2120-1½ 583 (600-1½)	NA
CIRCLING	2120-1	583 (600-1)	2120-1½ 583 (600-1½)	NA

NDB RWY 18
SIOUX CENTER MUNI (SOY)

NDB SOY	APP CRS	Rwy ldg	3802
368	181°	TDZE	1448
		Apt Elev	1448

Visibility reduction by helicopters NA.
NA Use Orange City altimeter setting; when not received use Sioux Falls altimeter setting and increase all MDA 60 feet, and all Cat C visibilities ¼ mile.

MISSED APPROACH: Climbing right turn to 4000 in SOY NDB holding pattern.

ORANGE CITY AWOS-3	MINNEAPOLIS CENTER	UNICOM
127.825	124.1 269.0	122.8 (CTAF) L

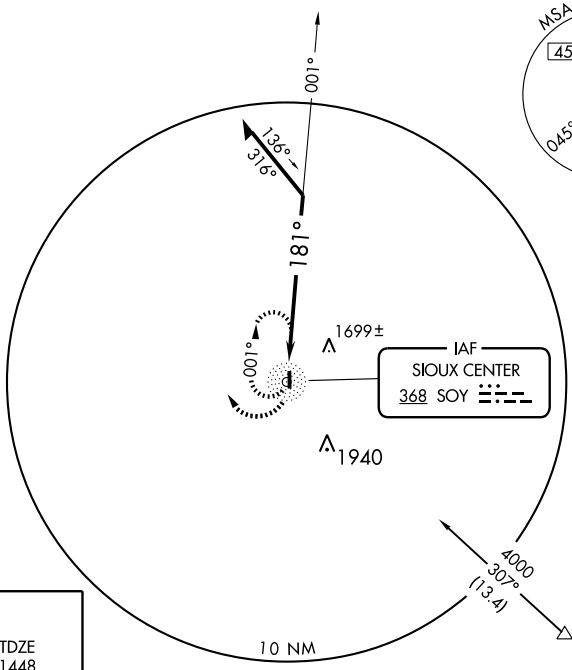

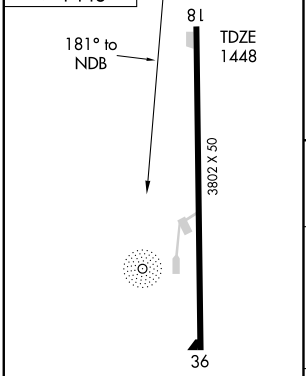

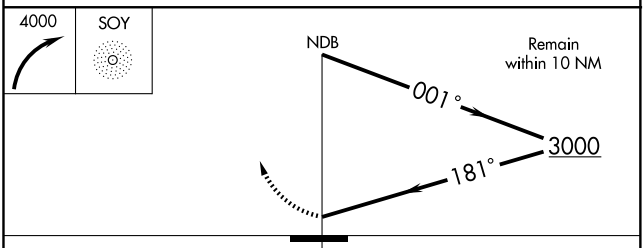

CATEGORY	A	B	C	D
S-18	2080-1	632 (700-1)	2080-1¾ 632 (700-1¾)	NA
CIRCLING	2080-1	632 (700-1)	2080-1¾ 632 (700-1¾)	NA

MIRL Rwy 18-36 L

NC-3, 03 JUN 2010 to 01 JUL 2010

RNAV (GPS) RWY 18
SIOUX CENTER MUNI (SOY)

APP CRS	Rwy ldg	3802
174°	TDZE	1448
	Apt Elev	1448

T NA

DME/DME RNP-0.3 NA. Visibility reduction by helicopters NA. Use Orange City altimeter setting; when not received use Sioux Falls altimeter setting and increase all MDA 60 feet, and Circling Cat C visibility ¼ mile.

MISSED APPROACH: Climbing right turn to 4000 direct CUBEX and hold.

ORANGE CITY AWOS-3	MINNEAPOLIS CENTER	UNICOM
127.825	124.1 269.0	122.8 (CTAF) L

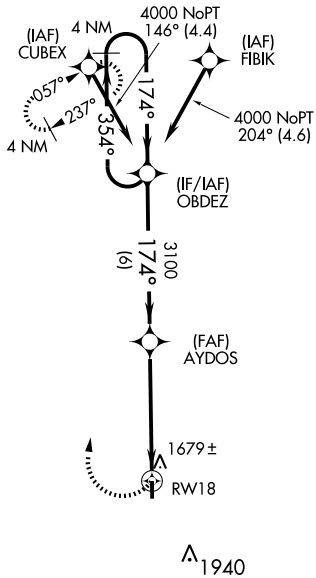

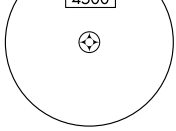

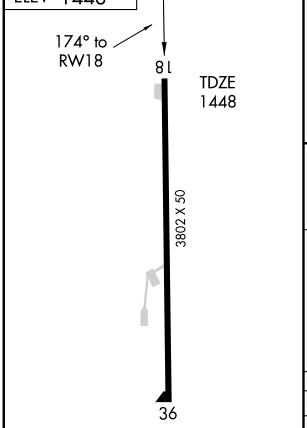

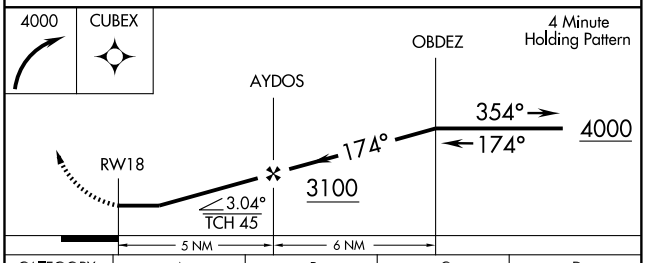

CATEGORY	A	B	C	D
LNAV MDA	1960-1 512 (600-1)		1960-1½ 512 (600-1½)	NA
CIRCLING	2020-1 572 (600-1)		2040-1½ 592 (600-1½)	NA

MIRL Rwy 18-36 L

AIRPORT DIAGRAM

SIOUX GATEWAY/COLONEL BUD DAY FIELD (SUX)
AL-395 (FAA)
SIOUX CITY, IOWA

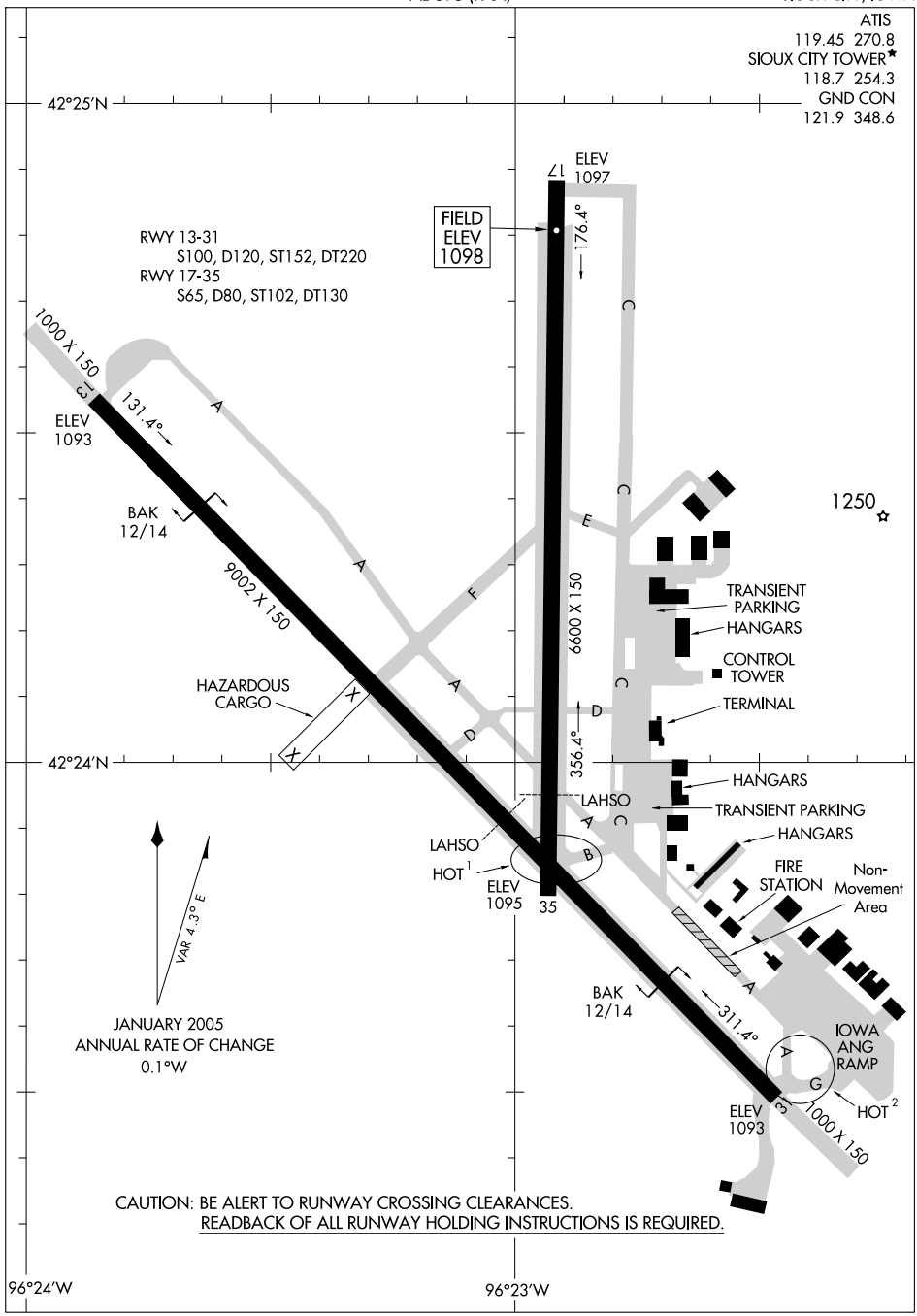

HI-TACAN or VOR/DME RWY 13

JAL-395 [USAF]

SIOUX CITY/ SIOUX GATEWAY/COL. BUD DAY FIELD (KSUX)

VORTAC SUX	APCH CRS	Rwy ldg	9002
116.5	131°	TDZE	1095
Chan 112		Arpt Elev	1098

MALS A4

MISSED APPROACH: Climb to 3000 direct SUX VORTAC, then via SUX R-132 to PARRC (SUX 12 DME) and hold.

ATIS	SIOUX CITY APP CON	SIOUX CITY TOWER *	GND CON
119.45 277.2	124.6 307.0	118.7 L (CTAF) 254.3	121.9 348.6

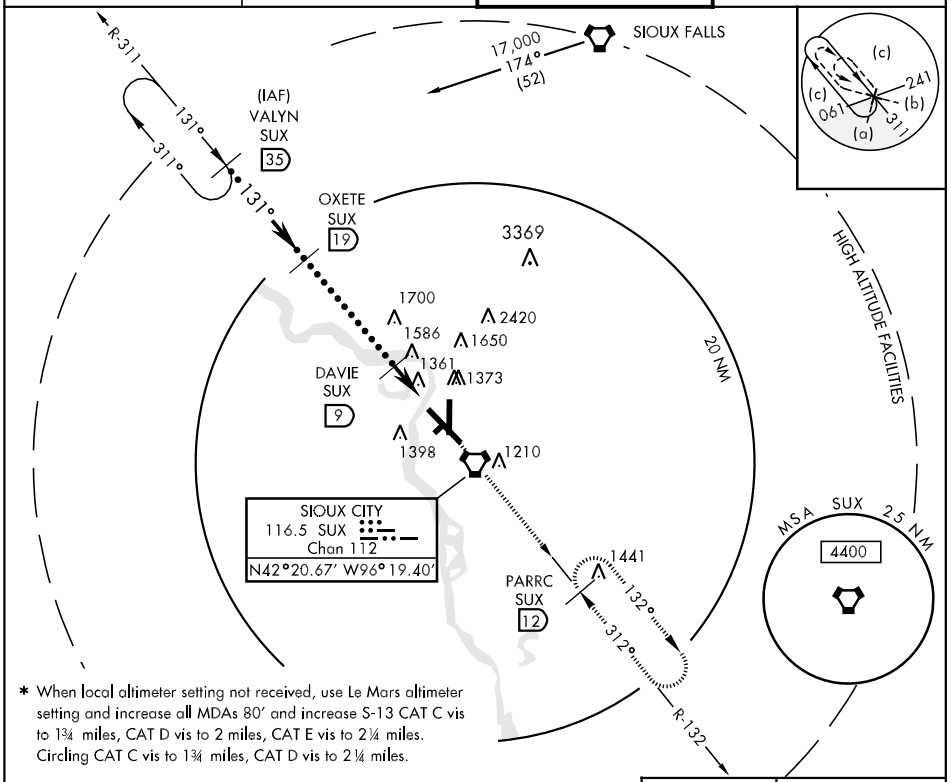

* When local altimeter setting not received, use Le Mars altimeter setting and increase all MDAs 80' and increase S-13 CAT C vis to 1¾ miles, CAT D vis to 2 miles, CAT E vis to 2¼ miles. Circling CAT C vis to 1¾ miles, CAT D vis to 2¼ miles.

EMERG SAFE ALT 100 NM FROM "SUX" VORTAC 4800

ELEV 1098

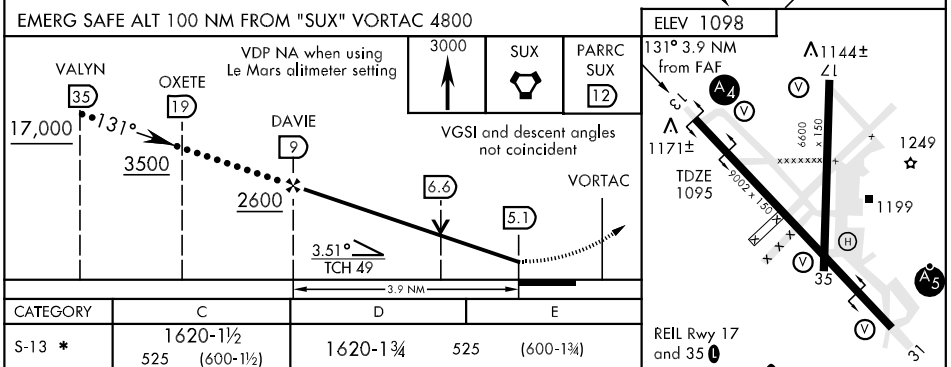

CATEGORY	C	D	E
S-13 *	1620-1½ 525 (600-1½)	1620-1¾ 525 (600-1¾)	
CIRCLING *	1660-1½ 562 (600-1½)	1680-2 582 (600-2)	2000-3 902 (1000-3)

HI-TACAN or VOR/DME RWY 31

JAL-395 [USAF]

SIOUX CITY/ SIOUX GATEWAY/COL. BUD DAY FIELD (KSUX)

VORTAC SUX	APCH CRS	Rwy ldg	9002
116.5	312°	TDZE	1096
Chan 112		Arpt Elev	1098

▼ * When ALS inop, increase CAT E vis to 1¾ miles.

MALSR A5

MISSED APPROACH: Climb to 1600, then climbing left turn to 3000 direct SUX VORTAC, then via SUX R-132 to PARRC (SUX 12 DME) and hold.

ATIS	SIOUX CITY APP CON	SIOUX CITY TOWER ★	GND CON
119.45 277.2	124.6 307.0	118.7 L (CTAF) 254.3	121.9 348.6

† When local altimeter setting not received, use Le Mars altimeter setting and increase all MDAs 80′ and increase S-31 CAT C RVR to 50, CAT D RVR to 60, CAT E vis to 1½ miles.
Circling CAT C vis to 1¾ miles, CAT D vis to 2¼ miles.

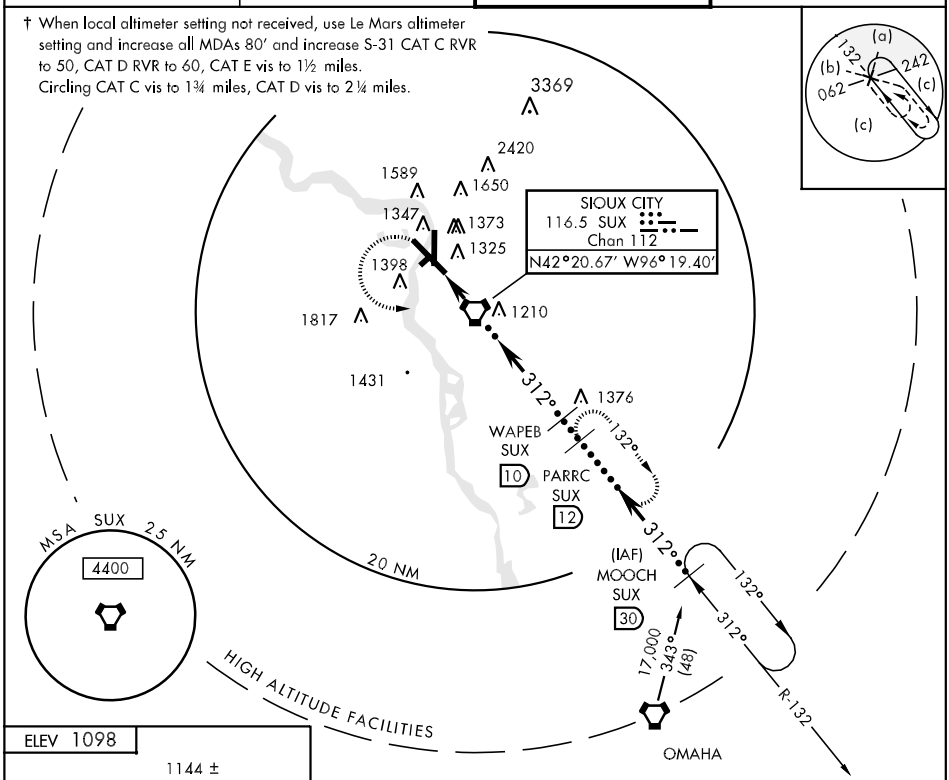

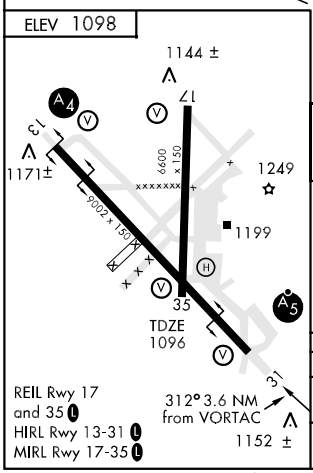

REIL Rwy 17 and 35 L
HIRL Rwy 13-31 L
MIRL Rwy 17-35 L

EMERG SAFE ALT 100 NM FROM "SUX" VORTAC 4800

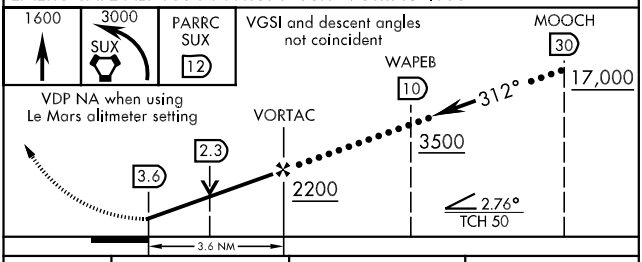

CATEGORY	C	D	E
S-31 * †	1560/40 464 (500-¾)	1560/50 464 (500-1)	1560/60 464 (500-1¼)
CIRCLING †	1660-1½ 562 (600-1½)	1680-2 582 (600-2)	2000-3 902 (1000-3)

LOC I-OIQ	APP CRS	Rwy ldg	9002
111.3	130°	TDZE	1095
		Apt Elev	1098

ILS or LOC RWY 13

SIOUX GATEWAY/COLONEL BUD DAY FIELD (SUX)

Inoperative table does not apply to S-LOC 13 Cat C.

MALS

MISSED APPROACH: Climb to 2900 direct SUX VORTAC and hold. (TACAN aircraft continue via SUX R-132 to PARRC 12 DME and hold SE, right turn, 312° inbound.)

ATIS	SIOUX CITY APP CON	SIOUX CITY TOWER ★	GND CON	UNICOM
119.45 270.8	124.6 307.0	118.7 (CTAF) L 254.3	121.9 348.6	122.95

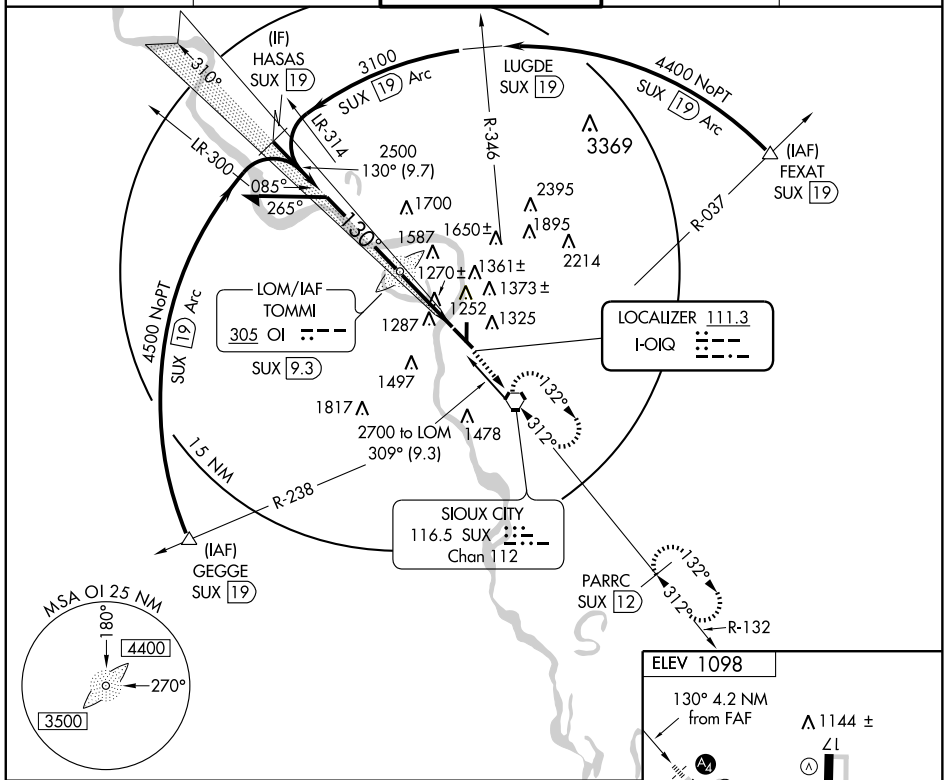

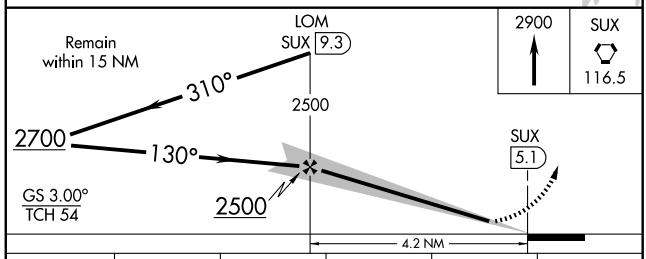

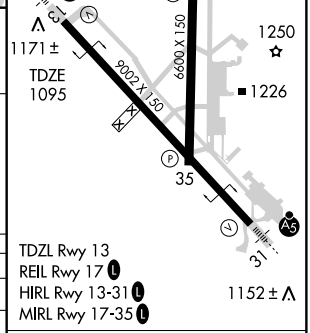

CATEGORY	A	B	C	D	E
S-ILS 13	1295-¾ 200 (200-¾)				
S-LOC 13	1580-¾ 485 (500-¾)		1580-1¼ 485 (500-1¼)	1580-1½ 485 (500-1½)	1580-1¾ 485 (500-1¾)
CIRCLING	1640-1 542 (600-1)		1660-1½ 562 (600-1½)	1680-2 582 (600-2)	2000-3 902 (1000-3)

FAF to MAP 4.2 NM					
Knots	60	90	120	150	180
Min:Sec	4:12	2:48	2:06	1:41	1:24

NC-3, 03 JUN 2010 to 01 JUL 2010

LOC I-SUX	APP CRS	Rwy ldg	9002
109.3	310°	TDZE	1096
		Apt Elev	1098

ILS or LOC RWY 31

SIOUX GATEWAY/COLONEL BUD DAY FIELD (SUX)

MALSR

MISSED APPROACH: Climb to 1500 then climbing left turn to 2900 direct to SUX VORTAC and hold. (TACAN aircraft continue via SUX R-132 to PARRC 12 DME and hold SE, right turn, 312° inbound.)

ATIS	SIOUX CITY APP CON	SIOUX CITY TOWER ★	GND CON	UNICOM
119.45 270.8	124.6 307.0	118.7 (CTAF) L 254.3	121.9 348.6	122.95

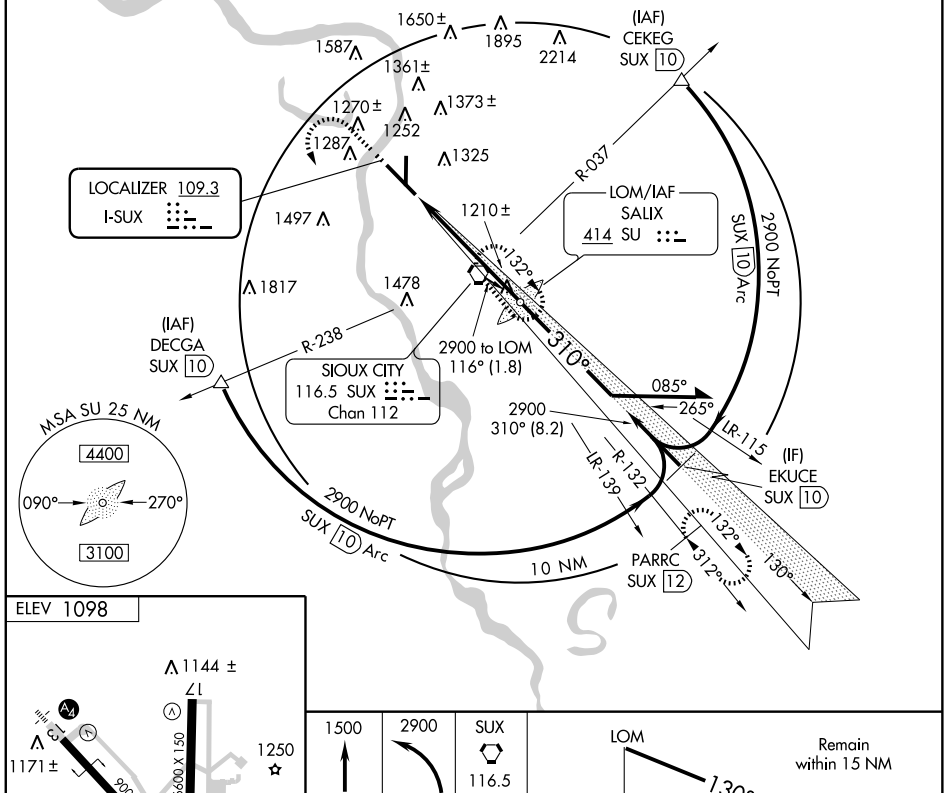

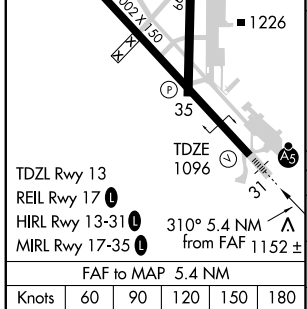

FAF to MAP 5.4 NM					
Knots	60	90	120	150	180
Min:Sec	5:24	3:36	2:42	2:10	1:48

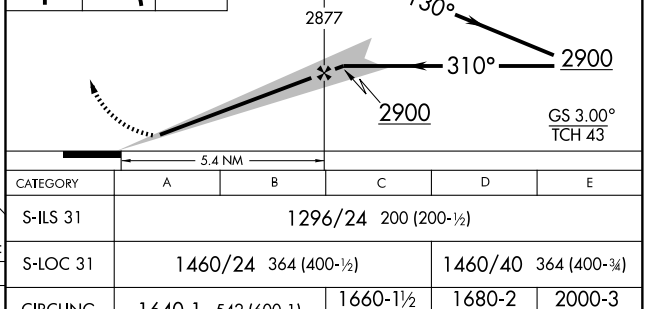

CATEGORY	A	B	C	D	E
S-ILS 31	1296/24 200 (200-½)				
S-LOC 31	1460/24 364 (400-½)			1460/40 364 (400-¾)	
CIRCLING	1640-1 542 (600-1)		1660-1½ 562 (600-1½)	1680-2 582 (600-2)	2000-3 902 (1000-3)

NC-3, 03 JUN 2010 to 01 JUL 2010

LOM OI	APP CRS	Rwy ldg	9002
305	130°	TDZE	1093
		Apt Elev	1098

NDB RWY 13

SIOUX GATEWAY/COLONEL BUD DAY FIELD (SUX)

T NA Cat C inoperative table does not apply.

MALS

MISSED APPROACH: Climb to 2900 direct SUX VORTAC and hold.

ATIS	SIOUX CITY APP CON	SIOUX CITY TOWER ★	GND CON	UNICOM
119.45 270.8	124.6 307.0	118.7 (CTAF) L 254.3	121.9 348.6	122.95

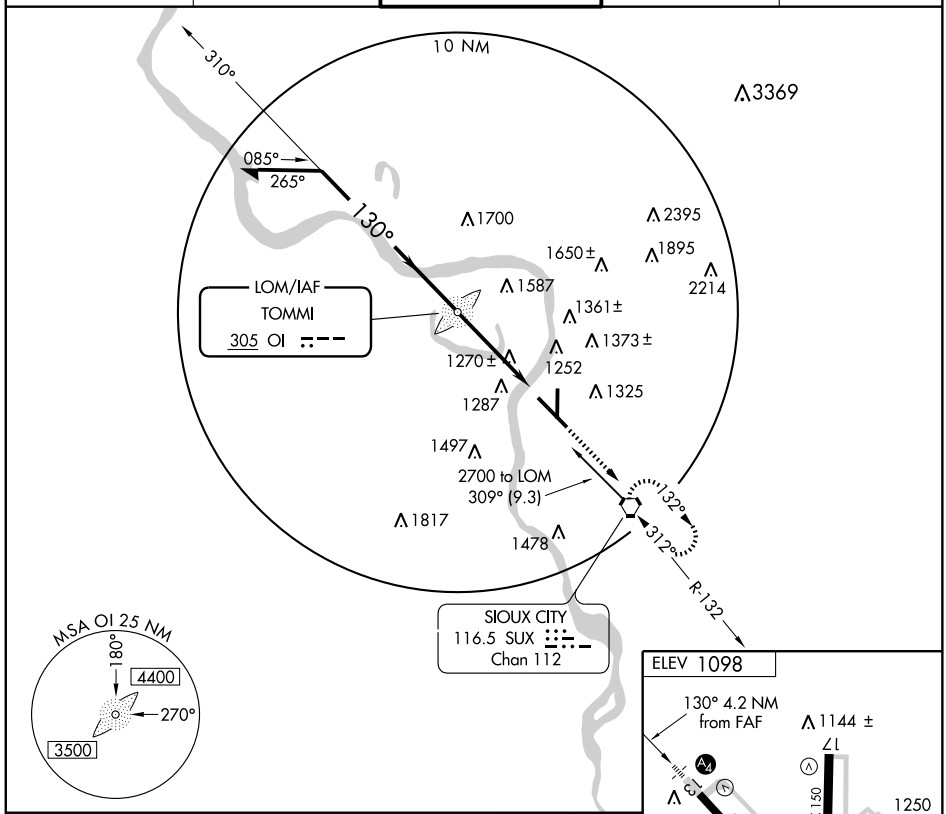

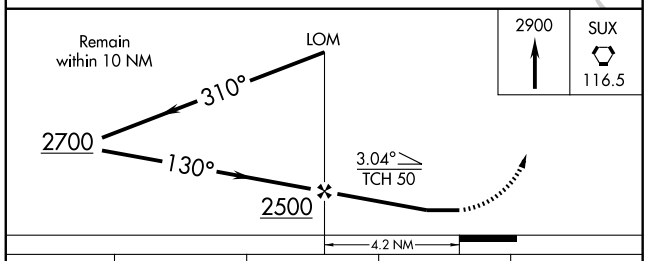

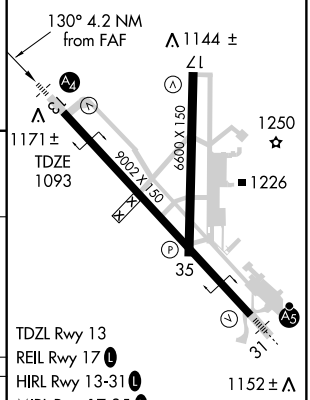

CATEGORY	A	B	C	D
S-13	1660-¾ 567 (600-¾)		1660-1½ 567 (600-1½)	1660-1¾ 567 (600-1¾)
CIRCLING	1660-1 562 (600-1)		1660-1½ 562 (600-1½)	1680-2 582 (600-2)

FAF to MAP 4.2 NM					
Knots	60	90	120	150	180
Min:Sec	4:12	2:48	2:06	1:41	1:24

NC-3, 03 JUN 2010 to 01 JUL 2010

NDB GAK 233	APP CRS 180°	Rwy ldg 6600 TDZE 1098 Apt Elev 1098

NDB RWY 17

SIOUX GATEWAY/COLONEL BUD DAY FIELD (SUX)

NA

MISSED APPROACH: Climbing left turn to 3000 direct SUX VORTAC and hold.

ATIS	SIOUX CITY APP CON	SIOUX CITY TOWER*	GND CON	UNICOM
119.45 270.8	124.6 307.0	118.7 (CTAF) L 254.3	121.9 348.6	122.95

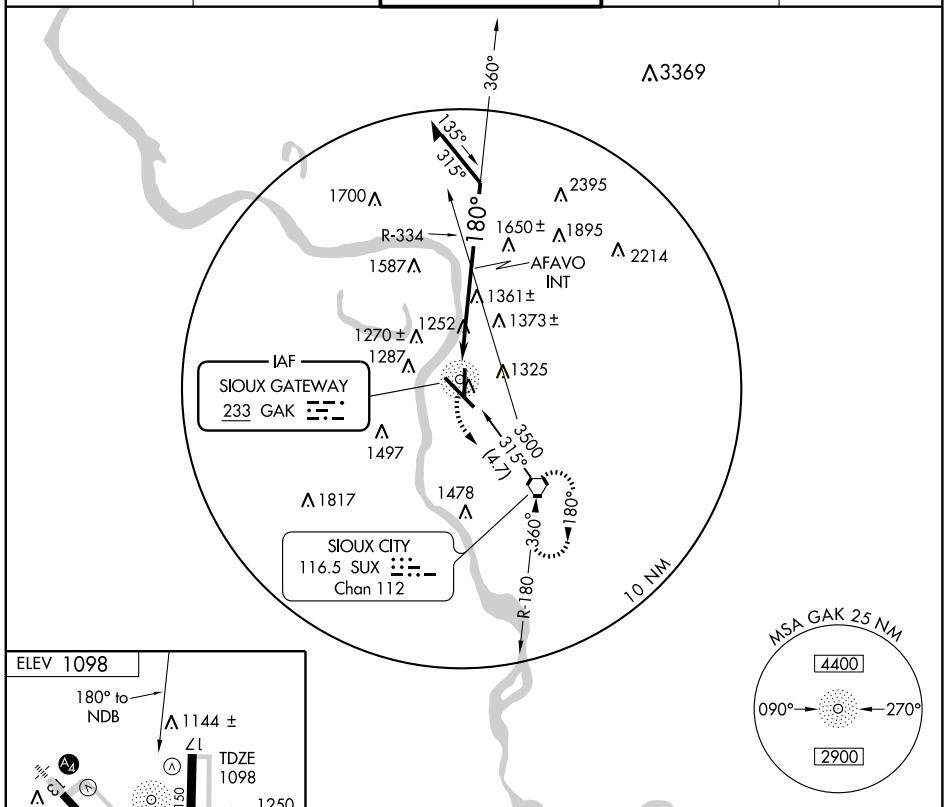

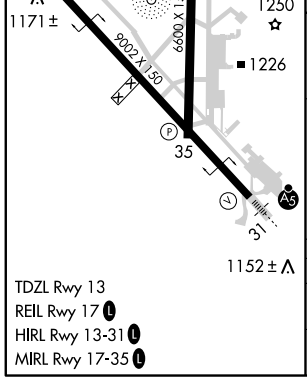

TDZL Rwy 13
REIL Rwy 17 L
HIRL Rwy 13-31 L
MIRL Rwy 17-35 L

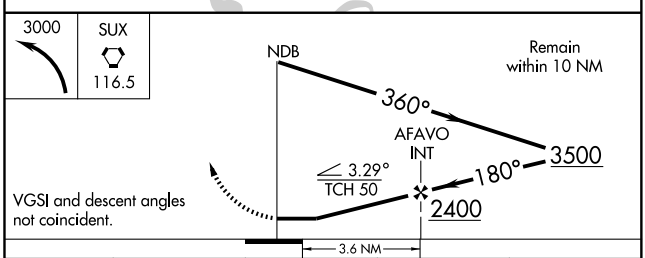

CATEGORY	A	B	C	D
S-17	1760-1 662 (700-1)		1760-1¾ 662 (700-1¾)	1760-2 662 (700-2)
CIRCLING	1760-1 662 (700-1)		1760-1¾ 662 (700-1¾)	1760-2 662 (700-2)

NC-3. 03 JUN 2010 to 01 JUL 2010

LOM SU	APP CRS	Rwy ldg	9002
414	310°	TDZE	1095
		Apt Elev	1098

NDB RWY 31

SIOUX GATEWAY/COLONEL BUD DAY FIELD (SUX)

T
NA

MALSR

MISSED APPROACH: Climbing left turn to 2900 direct SUX VORTAC and hold.

ATIS	SIOUX CITY APP CON	SIOUX CITY TOWER ★	GND CON	UNICOM
119.45 270.8	124.6 307.0	118.7 (CTAF) L 254.3	121.9 348.6	122.95

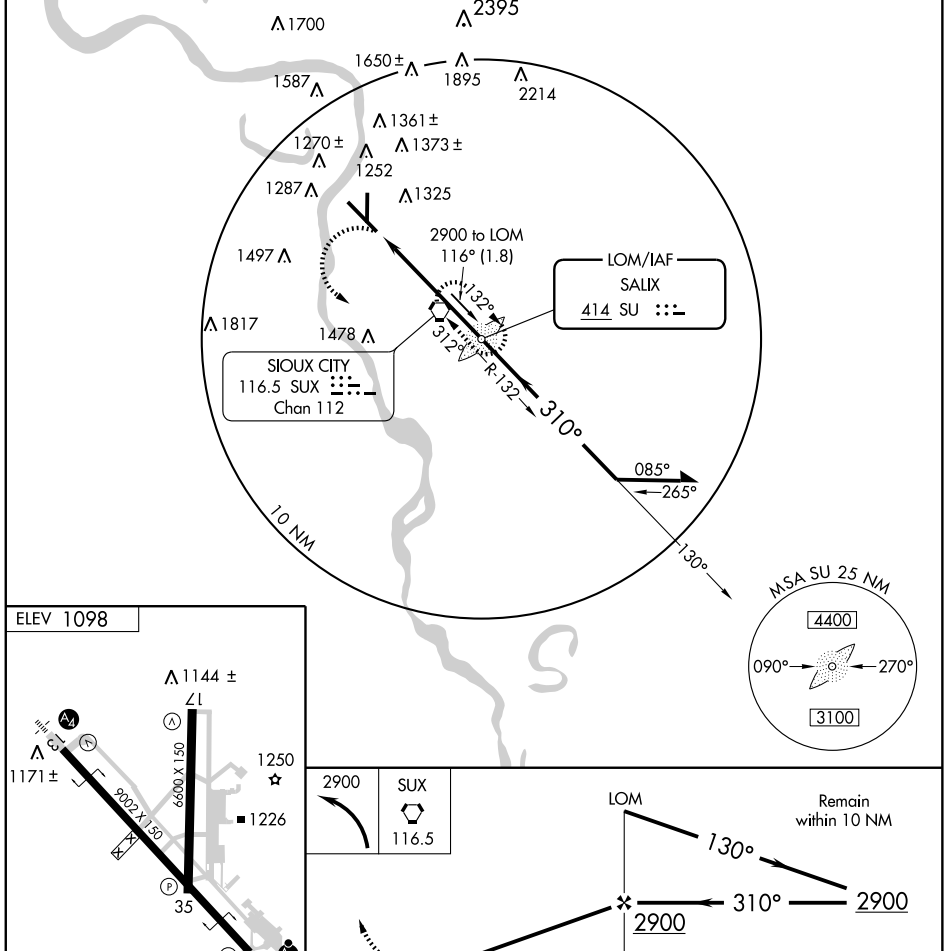

FAF to MAP 5.4 NM					
Knots	60	90	120	150	180
Min:Sec	5:24	3:36	2:42	2:10	1:48

CATEGORY	A	B	C	D
S-31	1620/40 525 (600-¾)		1620/50 525 (600-1)	1620-1½ 525 (600-1½)
CIRCLING	1640-1 542 (600-1)		1640-1½ 542 (600-1½)	1680-2 582 (600-2)

NC-3, 03 JUN 2010 to 01 JUL 2010

NDB GAK 233	APP CRS 344°	Rwy ldg 6600 TDZE 1096 Apt Elev 1098

NDB RWY 35

SIOUX GATEWAY/COLONEL BUD DAY FIELD (SUX)

MISSED APPROACH: Climb to 1800 then climbing right turn to 3000 direct SUX VORTAC and hold.

ATIS	SIOUX CITY APP CON	SIOUX CITY TOWER★	GND CON	UNICOM
119.45 270.8	124.6 307.0	118.7 (CTAF) L 254.3	121.9 348.6	122.95

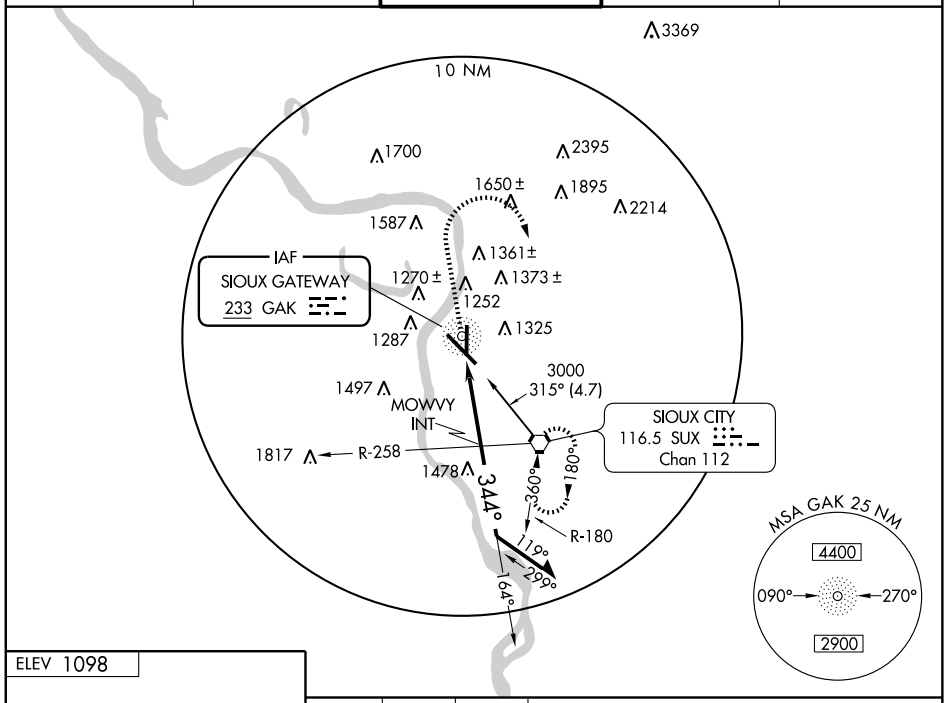

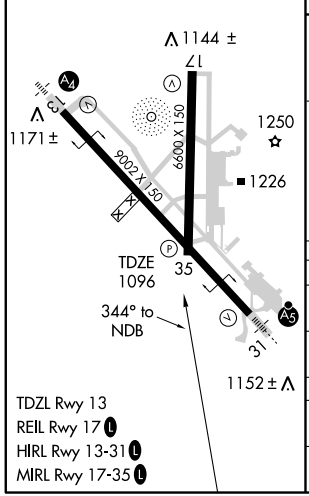

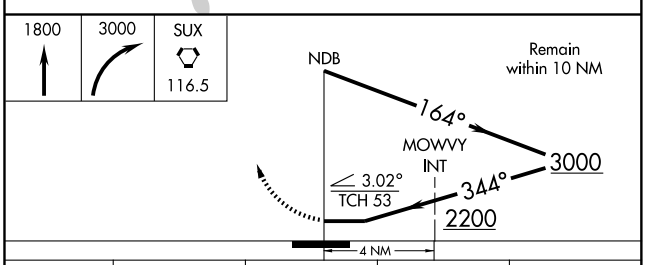

CATEGORY	A	B	C	D
S-35	2200-1¼ 1104 (1200-1¼)	2200-1½ 1104 (1200-1½)	2200-3 1104 (1200-3)	
CIRCLING	2200-1¼ 1102 (1200-1¼)	2200-1½ 1102 (1200-1½)	2200-3 1102 (1200-3)	
MOWVY FIX MINIMUMS				
S-35	1560-1 464 (500-1)		1560-1¼ 464 (500-1¼)	1560-1½ 464 (500-1½)
CIRCLING	1640-1 542 (600-1)		1640-1½ 542 (600-1½)	1680-2 582 (600-2)

NC-3, 03 JUN 2010 to 01 JUL 2010

WAAS CH 57911 W13A	APP CRS 130°	Rwy ldg 9002 TDZE 1095 Apt Elev 1098

RNAV (GPS) RWY 13

SIOUX GATEWAY/COLONEL BUD DAY FIELD (SUX)

For uncompensated Baro-VNAV systems, LNAV/VNAV NA below -17°C (2°F) or above 46°C (114°F). DME/DME RNP -0.3 NA. Baro-VNAV NA when using Le Mars altimeter setting. When local altimeter setting not received, use Le Mars altimeter setting and increase all DA 70 feet and all MDA 80 feet. Increase LPV visibility to RVR 5000 all Cats. Increase LNAV/VNAV visibility ¼ mile all Cats. Increase LNAV Cat C/D visibility ¼ mile and Cat E ½ mile. Increase circling Cat C/D visibility ¼ mile. Inoperative table does not apply to LNAV/VNAV and LNAV Cat C/E.

MALS

MISSED APPROACH: Climb to 3900 direct WAVUK and hold.

ATIS	SIOUX CITY APP CON	SIOUX CITY TOWER*	GND CON	UNICOM
119.45 270.8	124.6 307.0	118.7 (CTAF) L 254.3	121.9 348.6	122.95

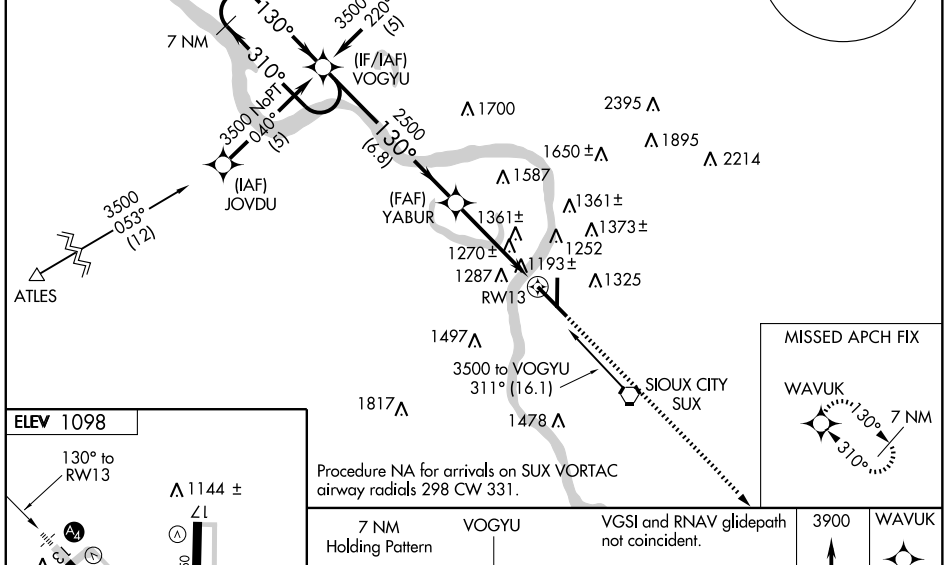

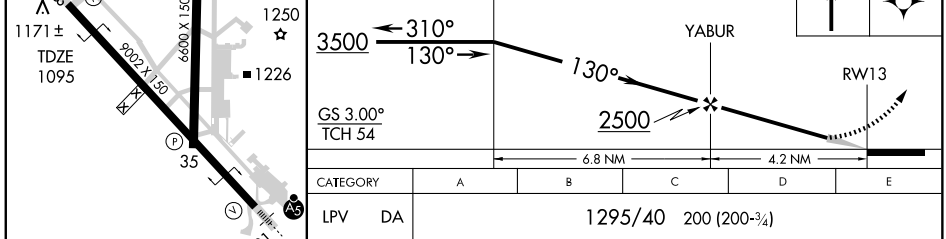

CATEGORY	A	B	C	D	E
LPV DA	1295/40 200 (200-¾)				
LNAV/VNAV DA	1582-1¾ 487 (500-1¾)				
LNAV MDA	1620/40 525 (600-¾)		1620-1½ 525 (600-1½)	1620-1¾ 525 (600-1¾)	
CIRCLING	1640-1 542 (600-1)		1660-1½ 562 (600-1½)	1680-2 582 (600-2)	2000-3 902 (1000-3)

TDZL Rwy 13
REIL Rwy 17 L
HIRL Rwy 13-31 L
MIRL Rwy 17-35 L

NC-3, 03 JUN 2010 to 01 JUL 2010

APP CRS	Rwy ldg	6600
175°	TDZE	1098
	Apt Elev	1098

RNAV (GPS) RWY 17

SIOUX GATEWAY/COLONEL BUD DAY FIELD (SUX)

DME/DME RNP -0.3 NA. Visibility reduction by helicopters NA. When local altimeter setting not received, use Le Mars altimeter setting and increase all MDA 80 feet. Increase LNAV and circling Cat C/D visibility ¼ mile.

MISSED APPROACH: Climbing left turn to 4400 direct JMBON and hold.

ATIS	SIOUX CITY APP CON	SIOUX CITY TOWER ★	GND CON	UNICOM
119.45 270.8	124.6 307.0	118.7 (CTAF) L 254.3	121.9 348.6	122.95

Procedure NA for arrivals at OYENS via V175 north bound and arrivals at HURLI via V159 northwest bound.

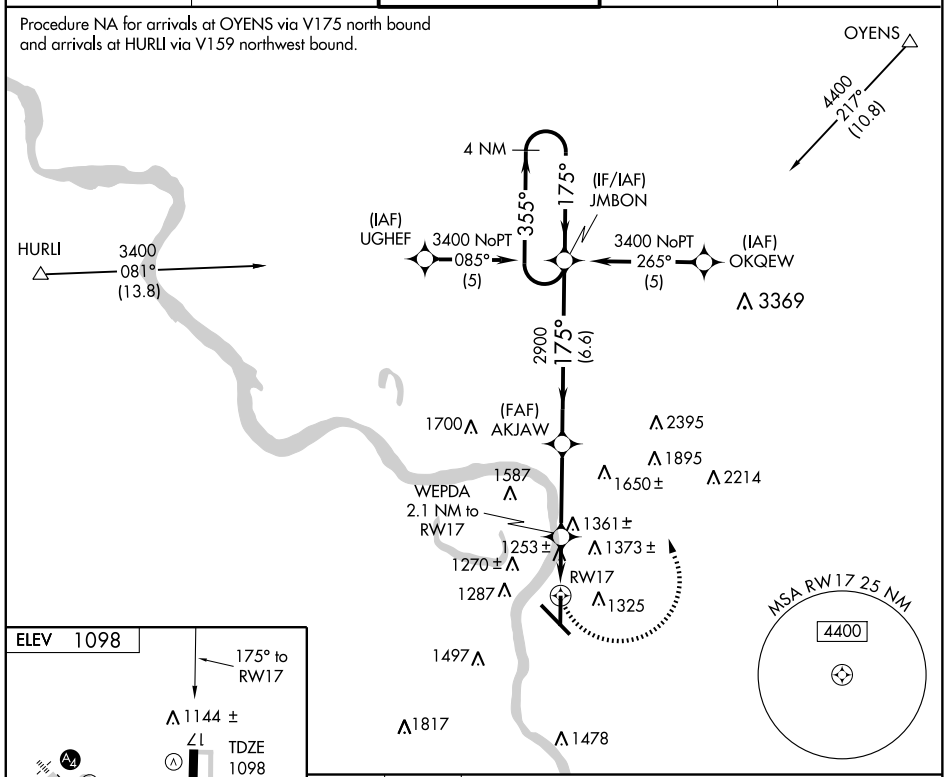

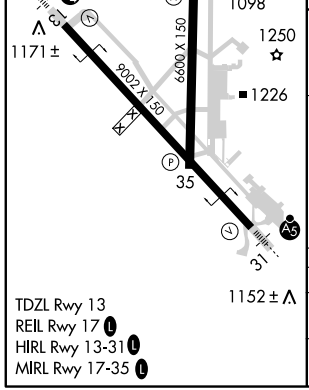



CATEGORY	A	B	C	D
LNAV MDA	1660-1 562 (600-1)		1660-1½ 562 (600-1½)	1660-1¾ 562 (600-1¾)
CIRCLING	1660-1 562 (600-1)		1660-1½ 562 (600-1½)	1680-2 582 (600-2)

WAAS CH 90211 W31A	APP CRS 310°	Rwy ldg 9002 TDZE 1096 Apt Elev 1098

RNAV (GPS) RWY 31

SIOUX GATEWAY/COLONEL BUD DAY FIELD (SUX)

Baro-VNAV NA when using LeMars altimeter setting. For uncompensated Baro-VNAV systems, LNAV/VNAV NA below -17°C (2°F) or above 46°C (114°F). DME/DME RNP- 0.3 NA.
When local altimeter setting not received, use Le Mars altimeter setting and increase all DA 70 feet and all MDA 80 feet. Increase LNAV/VNAV visibility to RVR 6000 all Cats, increase LNAV Cat C visibility to RVR 5000, Cat D visibility to RVR 6000 and Cat E visibility ¼ mile. Increase circling Cat C/D visibility ¼ mile.
For inoperative MALSR increase LPV Cat E visibility to RVR 4000, LNAV/VNAV Cat E visibility to 1½, and LNAV Cat E visibility to 1¾ .
For inoperative MALSR, when using Le Mars altimeter setting, increase LPV all Cats visibility to RVR 5000, LNAV/VNAV Cat E visibility to 1¾, and LNAV Cat E visibility to 2.

MALSR

MISSED APPROACH: Climb to 3500 direct VOGYU and hold.

ATIS	SIOUX CITY APP CON	SIOUX CITY TOWER ★	GND CON	UNICOM
119.45 270.8	124.6 307.0	118.7 (CTAF) L 254.3	121.9 348.6	122.95

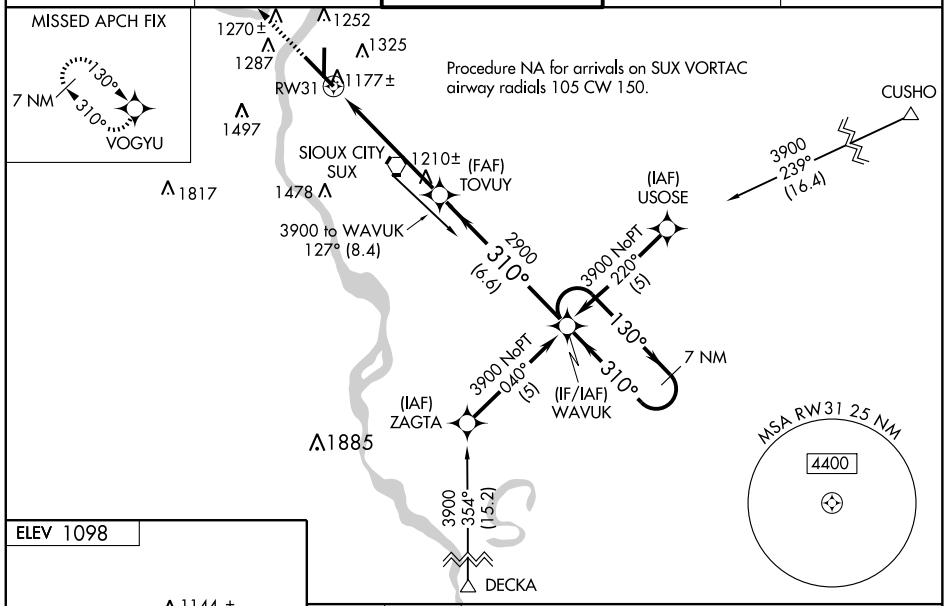

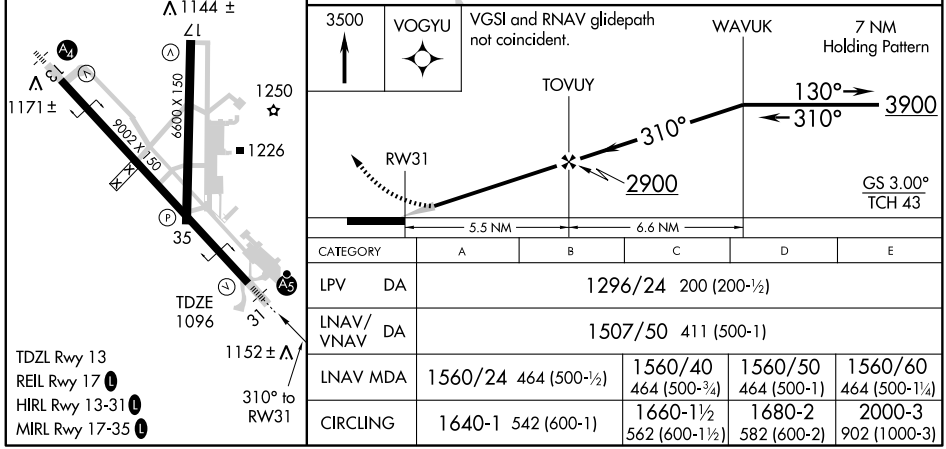

TDZL Rwy 13
REIL Rwy 17 L
HIRL Rwy 13-31 L
MIRL Rwy 17-35 L

CATEGORY		A	B	C	D	E
LPV	DA	1296/24 200 (200-½)				
LNAV/VNAV	DA	1507/50 411 (500-1)				
LNAV MDA		1560/24 464 (500-½)		1560/40 464 (500-¾)	1560/50 464 (500-1)	1560/60 464 (500-1¼)
CIRCLING		1640-1 542 (600-1)		1660-1½ 562 (600-1½)	1680-2 582 (600-2)	2000-3 902 (1000-3)

VORTAC SUX	APP CRS	Rwy ldg	9002
116.5	131°	TDZE	1095
Chan 112		Apt Elev	1098

VOR/DME or TACAN RWY 13

SIOUX GATEWAY/COLONEL BUD DAY FIELD (SUX)

When local altimeter setting not received, use Le Mars altimeter setting and increase all MDA 80 feet, and increase S-13 Cat C/D visibility ¼ mile, Cat E visibility ½ mile, Circling Cat C/D visibility ¼ mile. Inoperative table does not apply to Cat C. VDP NA when using Le Mars altimeter setting.

MALS

MISSED APPROACH: Climb to 3000 direct SUX VORTAC then via SUX R-132 to PARRC/12 DME and hold.

ATIS	SIOUX CITY APP CON	SIOUX CITY TOWER ★	GND CON	UNICOM
119.45 270.8	124.6 307.0	118.7 (CTAF) L 254.3	121.9 348.6	122.95

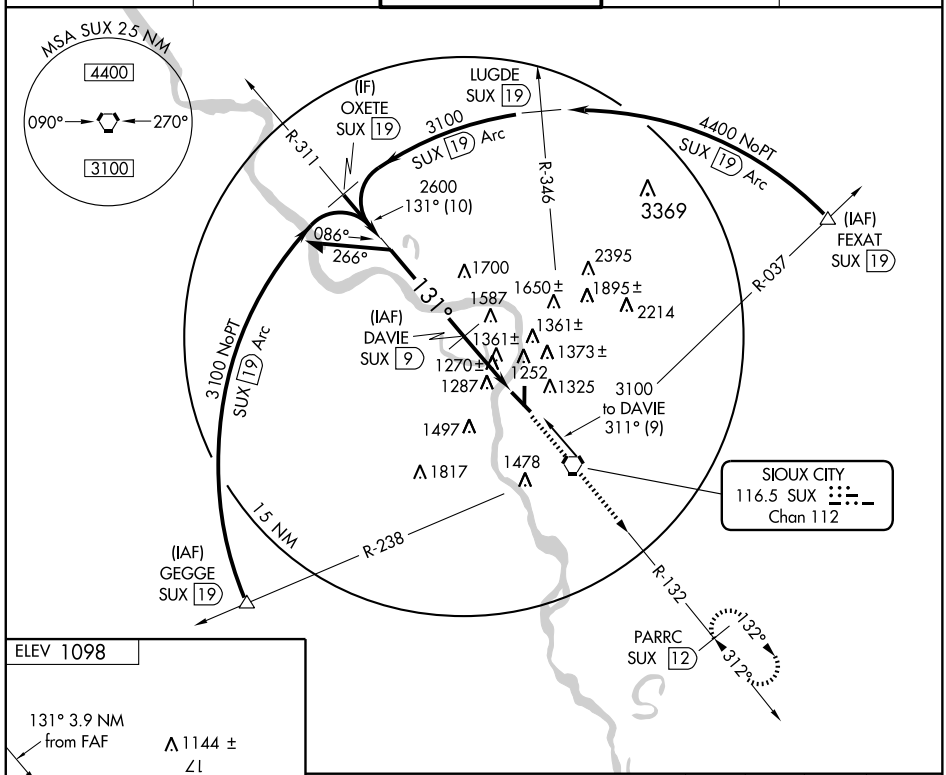

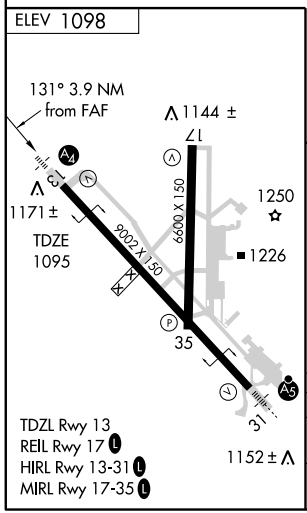

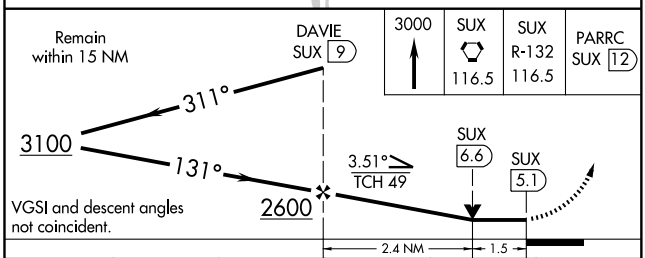

CATEGORY	A	B	C	D	E
S-13	1620/40	525 (600-¾)	1620-1½ 525 (600-1½)	1620-1¾	525 (600-1¾)
CIRCLING	1640-1	542 (600-1)	1660-1½ 562 (600-1½)	1680-2 582 (600-2)	2000-3 902 (1000-3)

VORTAC SUX 116.5 Chan 112	APP CRS 312°	Rwy ldg 9002 TDZE 1096 Apt Elev 1098

VOR or TACAN RWY 31

SIOUX GATEWAY/COLONEL BUD DAY FIELD (SUX)

When local altimeter setting not received, use Le Mars altimeter setting and increase all MDA 80 feet, and increase S-31 Cat C visibility to RVR 5000, Cat D visibility to RVR 6000, Cat E visibility to 1½ mile, Circling Cat C/D visibility ¼ mile. For inoperative MALSR, increase S-31 Cat E visibility ½ mile. VDP NA when using Le Mars altimeter setting.

MALSR

MISSED APPROACH: Climb to 1600 then climbing left turn to 2900 direct SUX VORTAC and hold. (TACAN aircraft continue climb to 3000 via SUX R-132 to PARRC/12 DME and hold SE, right turn, 312° inbound.)

ATIS	SIOUX CITY APP CON	SIOUX CITY TOWER★	GND CON	UNICOM
119.45 270.8	124.6 307.0	118.7 (CTAF) L 254.3	121.9 348.6	122.95

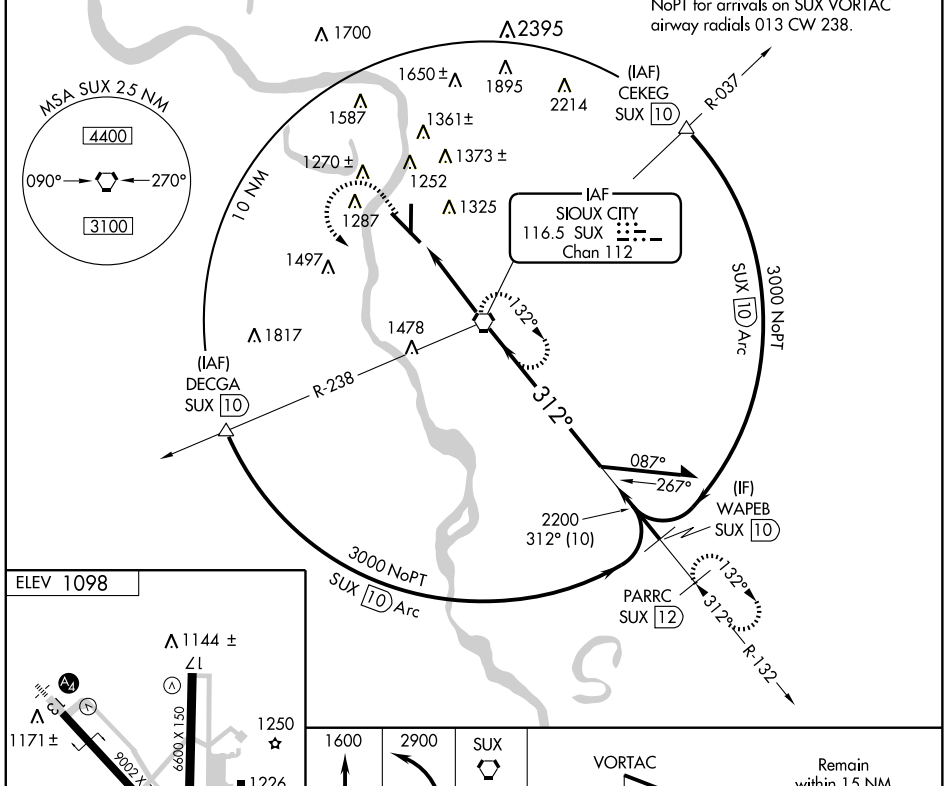

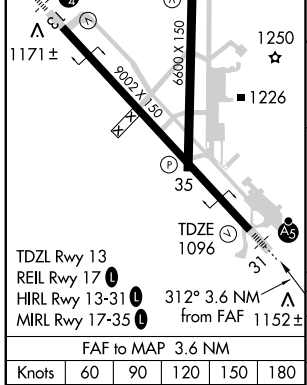

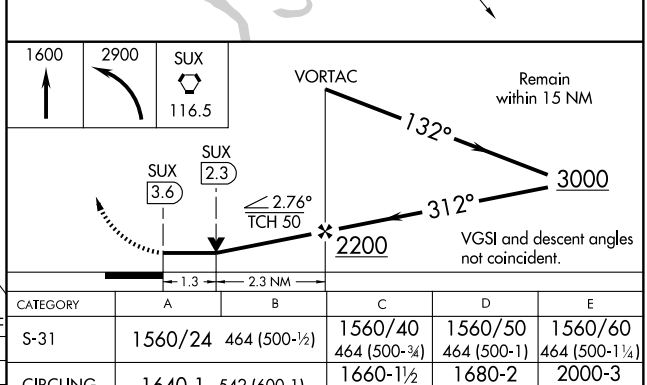

FAF to MAP 3.6 NM					
Knots	60	90	120	150	180
Min:Sec	3:36	2:24	1:48	1:26	1:12

CATEGORY	A	B	C	D	E
S-31	1560/24 464 (500-½)		1560/40 464 (500-¾)	1560/50 464 (500-1)	1560/60 464 (500-1¼)
CIRCLING	1640-1 542 (600-1)		1660-1½ 562 (600-1½)	1680-2 582 (600-2)	2000-3 902 (1000-3)

LOC I-SPW	APP CRS	Rwy ldg	6000
110.9	121°	TDZE	1339
		Apt Elev	1339

ILS or LOC RWY 12

SPENCER MUNI (SPW)

T ANA When local altimeter setting not received, use Estherville altimeter setting and increase DA and all MDA 60 feet, increase S-LOC 12 and Circling Cat D visibility ¼ mile. For inoperative MALSR, when using Estherville altimeter setting, increase S-LOC 12 all Cats visibility to 1 mile. ADF or DME required.

MALSR A5

MISSED APPROACH: Climb to 3500 then right turn direct SPW VOR/DME, then via SPW VOR/DME R-302 to SNORE LOM/ SPW VOR/DME 7 DME and hold.

ASOS	MINNEAPOLIS CENTER	UNICOM
126.625	127.75 257.7	123.0 (CTAF) L

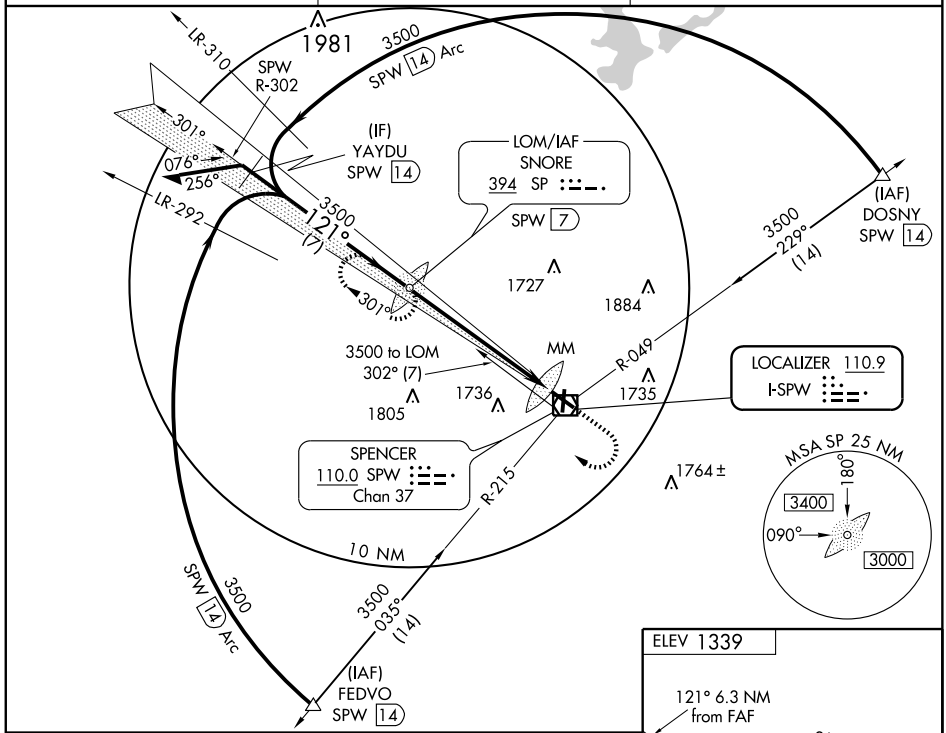

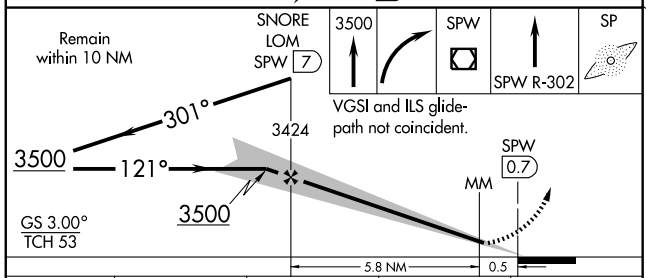

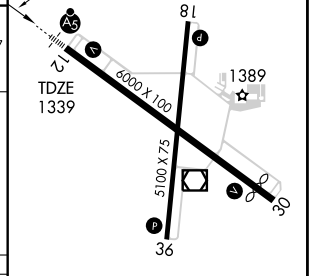

CATEGORY	A	B	C	D
S-ILS 12	1539-½ 200 (200-½)			
S-LOC 12	1760-½ 421 (500-½)		1760-¾ 421 (500-¾)	
CIRCLING	1780-1 441 (500-1)	1800-1 461 (500-1)	1800-1½ 461 (500-1½)	2040-2¼ 701 (800-2¼)

REIL Rwys 18, 30 and 36 L

MIRL Rwys 12-30 and 18-36 L

FAF to MAP 6.3 NM					
Knots	60	90	120	150	180
Min:Sec	6:18	4:12	3:09	2:31	2:06

NDB LTU	APP CRS	Rwy ldg	5500
326	302°	TDZE	1337
		Apt Elev	1339

NDB RWY 30
SPENCER MUNI (SPW)

NA

MISSED APPROACH: Climb to 3000 then left turn direct LTU NDB and hold.

ASOS	MINNEAPOLIS CENTER	UNICOM
126.625	127.75 257.7	123.0 (CTAF) L

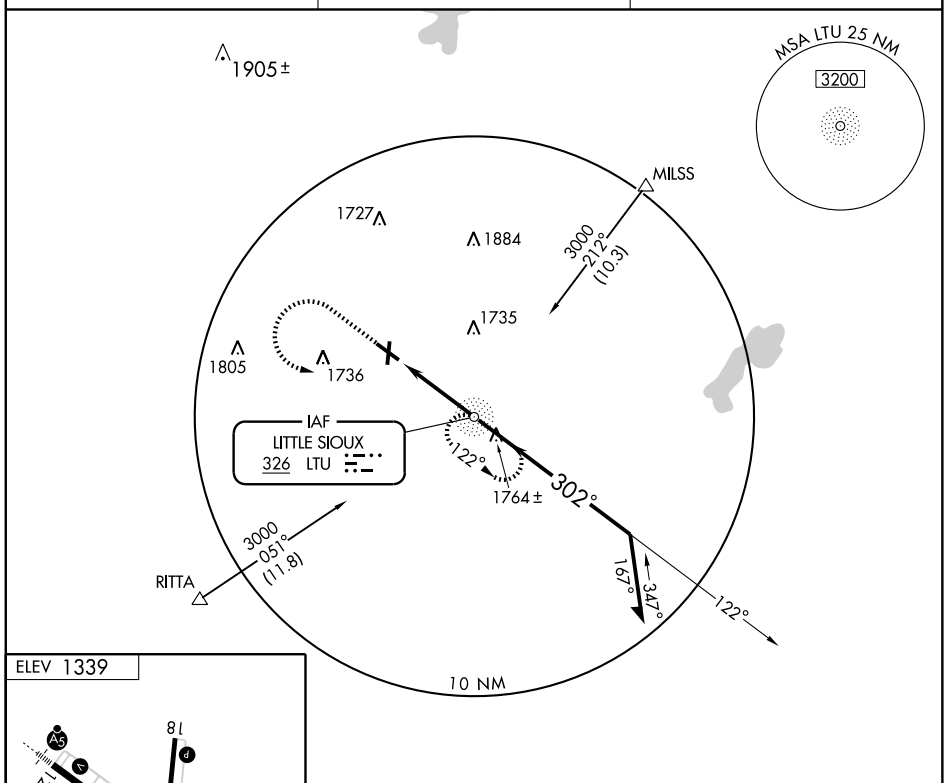

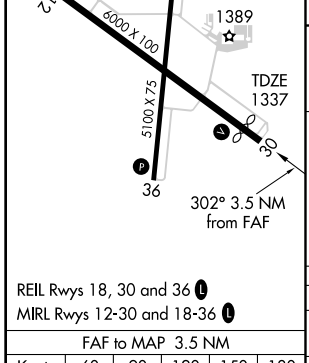

REIL Rwys 18, 30 and 36 L
MIRL Rwys 12-30 and 18-36 L

FAF to MAP 3.5 NM					
Knots	60	90	120	150	180
Min:Sec	3:30	2:20	1:45	1:24	1:10

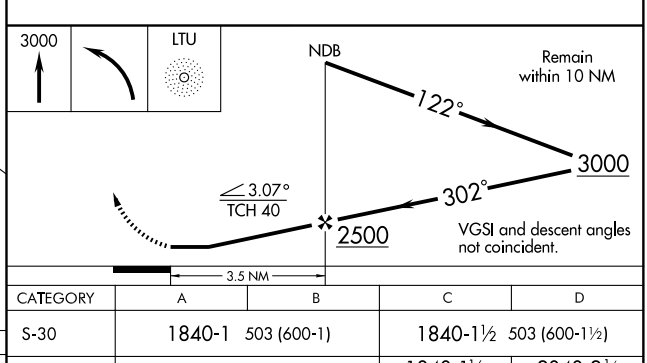

CATEGORY	A	B	C	D
S-30	1840-1 503 (600-1)		1840-1½ 503 (600-1½)	
CIRCLING	1840-1 501 (600-1)		1840-1½ 501 (600-1½)	2040-2¼ 701 (800-2¼)

WAAS CH 56517 W12A	APP CRS 121°	Rwy ldg 6000 TDZE 1339 Apt Elev 1339

RNAV (GPS) RWY 12
SPENCER MUNI (SPW)

For uncompensated Baro-VNAV systems, LNAV/VNAV NA below -17°C (2°F) or above 46°C (114°F). DME/DME RNP-0.3 NA. When local altimeter setting not received, use Estherville altimeter setting and increase all DA and MDA 60 feet, increase LNAV/VNAV visibility all Cats ¼ mile and Circling Cat D ¼ mile. For inoperative MALSR increase LNAV Cat D visibility to 1¼ mile. VDP and Baro-VNAV NA when using Estherville altimeter setting.

MALSR

MISSED APPROACH: Climb to 4000 direct ONUWA and hold.

ASOS	MINNEAPOLIS CENTER	UNICOM
126.625	127.75 257.7	123.0 (CTAF) L

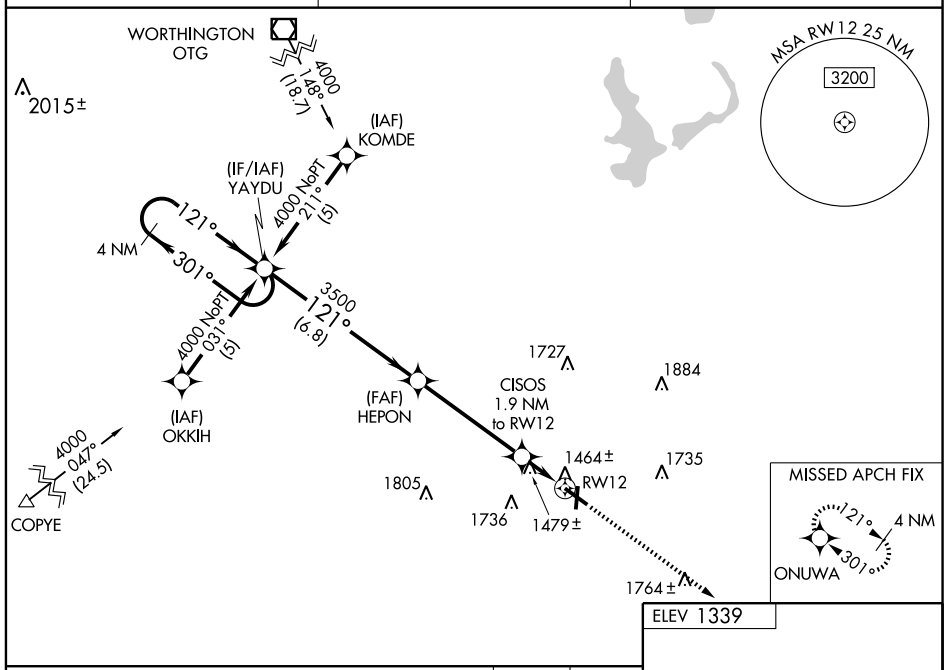

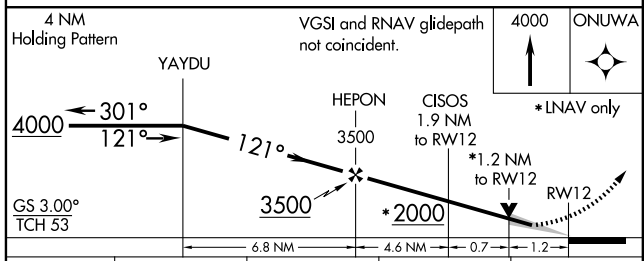

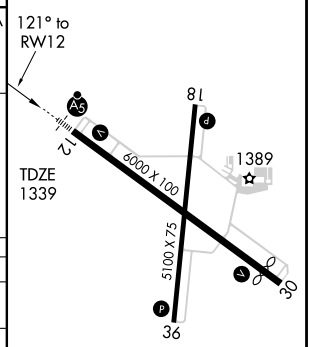

CATEGORY	A	B	C	D
LPV DA	1539-½ 200 (200-½)			
LNAV/VNAV DA	1734-¾ 395 (400-¾)			
LNAV MDA	1740-½ 401 (500-½)		1740-¾ 401 (500-¾)	1740-1 401 (500-1)
CIRCLING	1780-1 441 (500-1)	1800-1 461 (500-1)	1800-1½ 461 (500-1½)	2040-2¼ 701 (800-2¼)

REIL Rwys 18, 30 and 36 L

MIRL Rwys 12-30 and 18-36 L

NC-3, 03 JUN 2010 to 01 JUL 2010

APP CRS	Rwy ldg	5100
181°	TDZE	1337
	Apt Elev	1339

RNAV (GPS) RWY 18
SPENCER MUNI (SPW)

DME/DME RNP-0.3 NA. When local altimeter setting not received, use Estherville altimeter setting and increase all MDA 60 feet, increase LNAV and Circling Cat D visibility ¼ mile. VDP NA when using Estherville altimeter setting.

MISSED APPROACH: Climb to 3500 direct EDJAT and hold.

ASOS	MINNEAPOLIS CENTER	UNICOM
126.625	127.75 257.7	123.0 (CTAF) L

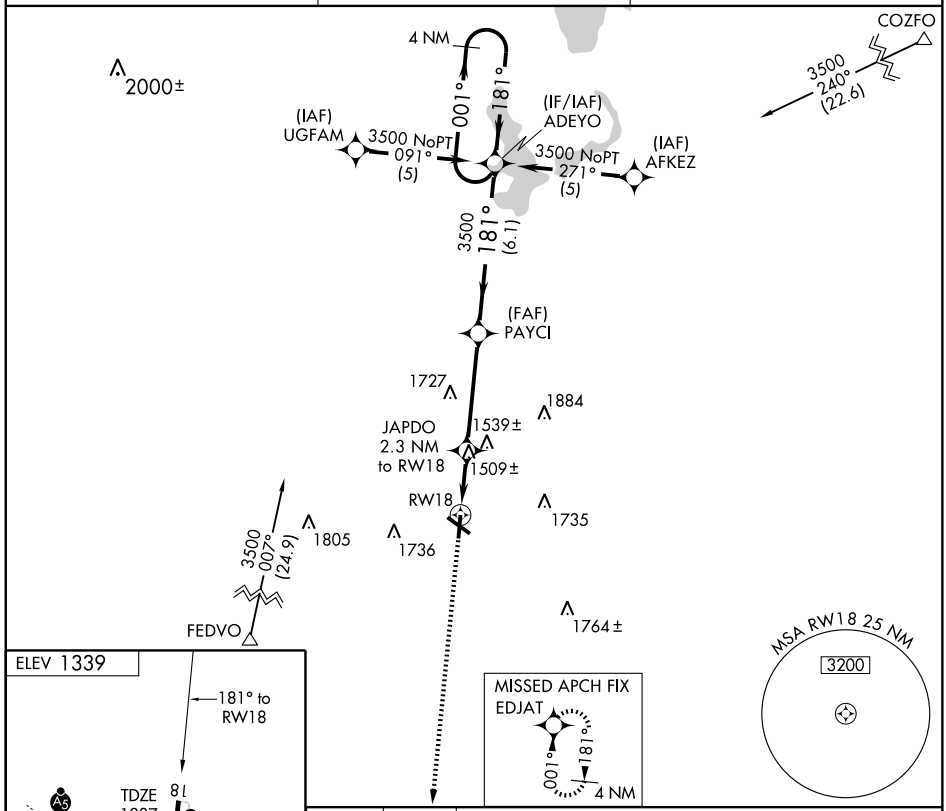

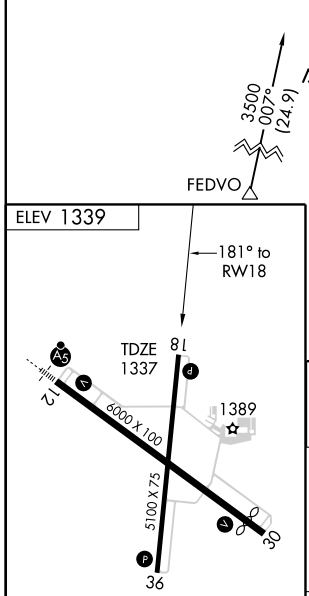

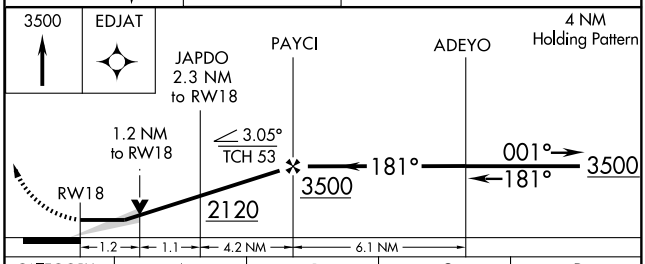

CATEGORY	A	B	C	D
LNAV MDA	1760-1 423 (500-1)		1760-1¼ 423 (500-1¼)	
CIRCLING	1780-1 441 (500-1)	1800-1 461 (500-1)	1800-1½ 461 (500-1½)	2040-2¼ 701 (800-2¼)

REIL Rwys 18, 30 and 36 L
MIRL Rwys 12-30 and 18-36 L

APP CRS	Rwy ldg	5500
301°	TDZE	1337
	Apt Elev	1339

RNAV (GPS) RWY 30
SPENCER MUNI (SPW)

DME/DME RNP-0.3 NA. When local altimeter setting not received, use Estherville altimeter setting and increase all MDA 60 feet, increase LNAV Cat C/D and Circling Cat D visibility ¼ mile. VDP NA with Estherville altimeter setting.

MISSED APPROACH: Climb to 4000 direct YAYDU and hold.

ASOS	MINNEAPOLIS CENTER	UNICOM
126.625	127.75 257.7	123.0 (CTAF) L

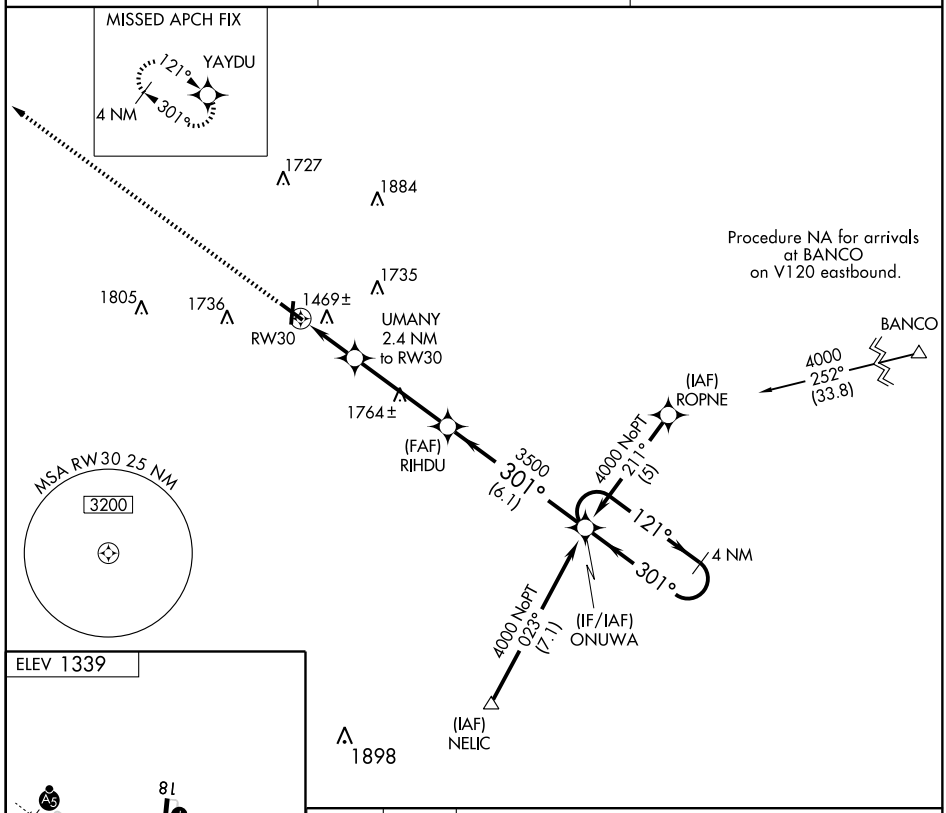

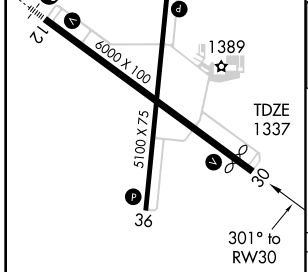

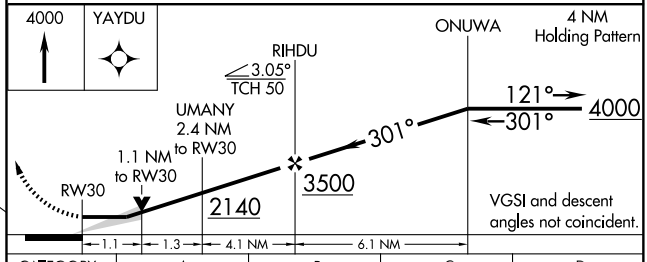

CATEGORY	A	B	C	D
LNAV MDA	1720-1 383 (400-1)			1720-1¼ 383 (400-1¼)
CIRCLING	1780-1 441 (500-1)	1800-1 461 (500-1)	1800-1½ 461 (500-1½)	2040-2¼ 701 (800-2¼)

REIL Rwys 18, 30 and 36 L
MIRL Rwys 12-30 and 18-36 L

NC-3, 03 JUN 2010 to 01 JUL 2010

APP CRS	Rwy ldg	5100
001°	TDZE	1337
	Apt Elev	1339

RNAV (GPS) RWY 36
SPENCER MUNI (SPW)

DME/DME RNP-0.3 NA. Visibility reduction by helicopters NA. When local altimeter setting not received, use Estherville altimeter setting and increase all MDA 60 feet, increase LNAV Cat C and D visibility ¼ mile and Circling Cat D ¼ mile. VDP NA with Estherville altimeter setting.

MISSED APPROACH: Climb to 3500 direct ADEYO and hold.

ASOS	MINNEAPOLIS CENTER	UNICOM
126.625	127.75 257.7	123.0 (CTAF) L

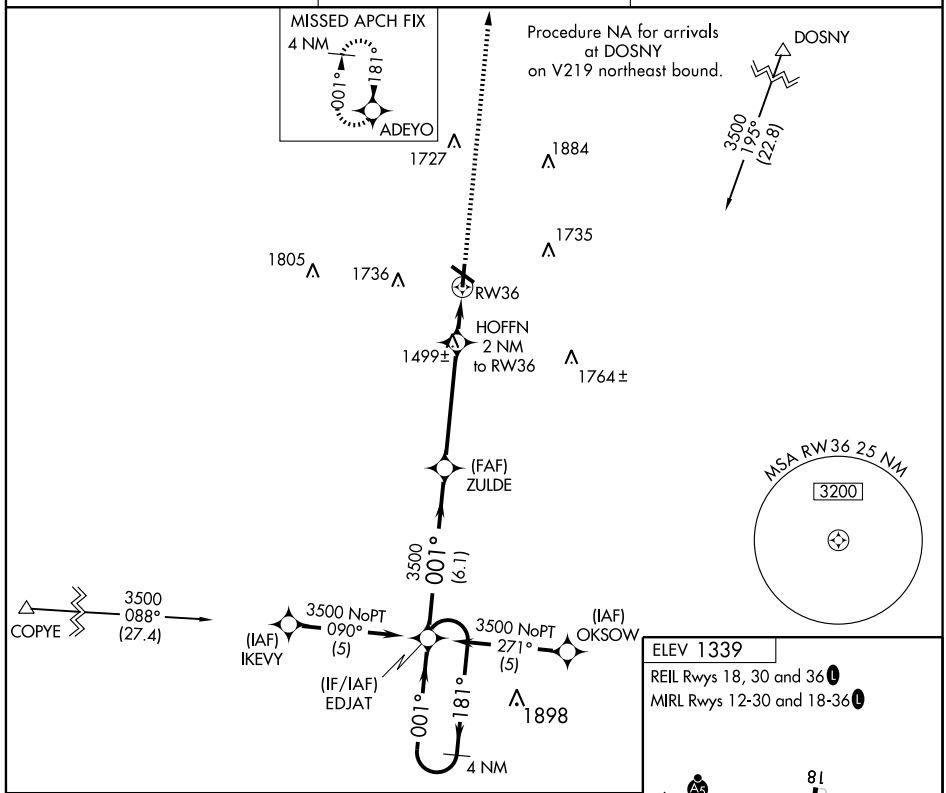

ELEV 1339

REIL Rwys 18, 30 and 36 L

MIRL Rwys 12-30 and 18-36 L

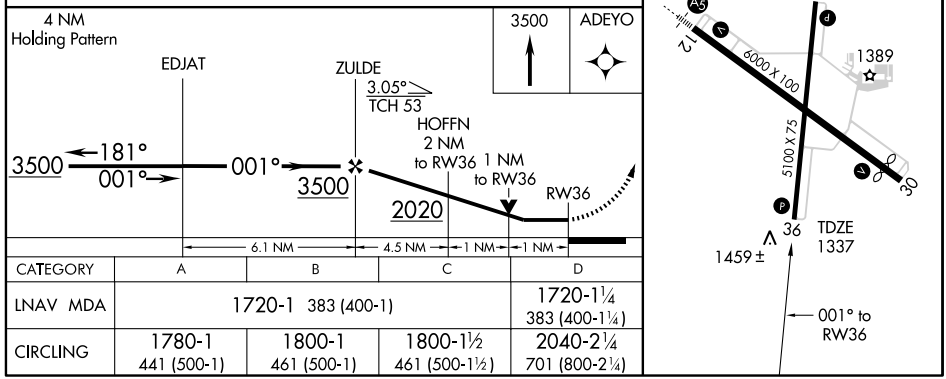

CATEGORY	A	B	C	D
LNAV MDA	1720-1 383 (400-1)			1720-1¼ 383 (400-1¼)
CIRCLING	1780-1 441 (500-1)	1800-1 461 (500-1)	1800-1½ 461 (500-1½)	2040-2¼ 701 (800-2¼)

NC-3. 03 JUN 2010 to 01 JUL 2010

VOR/DME SPW 110.0 Chan 37	APP CRS 127°	Rwy ldg 6000 TDZE 1339 Apt Elev 1339

VOR RWY 12
SPENCER MUNI (SPW)

When local altimeter setting not received, use Estherville altimeter setting and increase all MDA 60 feet, increase S-12 and Circling Cat C and D visibility ¼ mile, NENPE FIX Minimums: Increase Circling Cat D visibility ¼ mile. NENPE FIX Minimums: For inoperative MALSR increase S-12 Cat D visibility to 1¼ mile. VDP NA when using Estherville altimeter setting.

MALSR

MISSED APPROACH: Climb to 3000, then right turn direct SPW VOR/DME, then via SPW VOR/DME R-307 to STAPF INT/SPW 6 DME and hold.

ASOS	MINNEAPOLIS CENTER	UNICOM
126.625	127.75 257.7	123.0 (CTAF) L

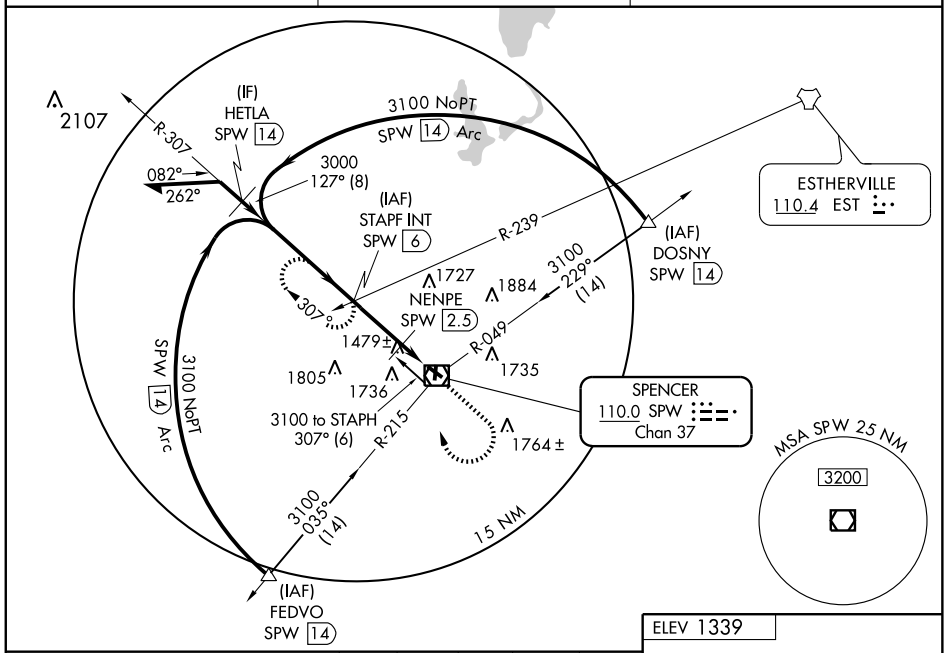

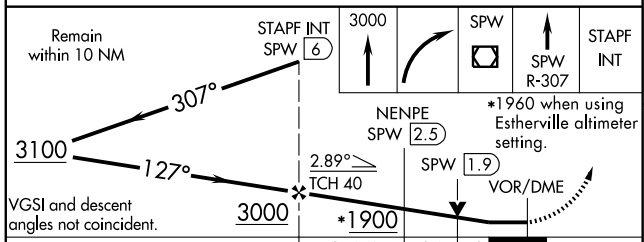

CATEGORY	A	B	C	D
S-12	1900-½ 561 (600-½)		1900-1 561 (600-1)	1900-1¼ 561 (600-1¼)
CIRCLING	1900-1 561 (600-1)		1900-1½ 561 (600-1½)	2040-2¼ 701 (800-2¼)
NENPE FIX MINIMUMS				
S-12	1740-½ 401 (500-½)		1740-¾ 401 (500-¾)	1740-1 401 (500-1)
CIRCLING	1780-1 441 (500-1)	1800-1 461 (500-1)	1800-1½ 461 (500-1½)	2040-2¼ 701 (800-2¼)

ELEV 1339

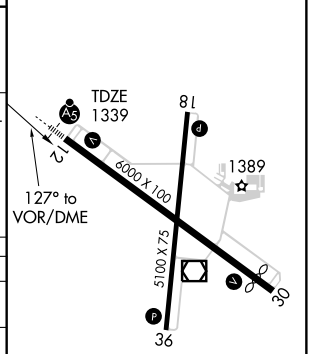

REIL Rwys 18, 30 and 36 L
MIRL Rwys 12-30 and 18-36 L

NC-3, 03 JUN 2010 to 01 JUL 2010

VOR RWY 30
SPENCER MUNI (SPW)

VOR/DME SPW 110.0 Chan 37	APP CRS 292°	Rwy ldg 5500 TDZE 1337 Apt Elev 1339

MISSED APPROACH: Climb to 3000, then left turn direct SPW VOR/DME, then via SPW R-112 to ZUNMU INT/ SPW 5.3 DME and hold.

ASOS	MINNEAPOLIS CENTER	UNICOM
126.625	127.75 257.7	123.0 (CTAF) L

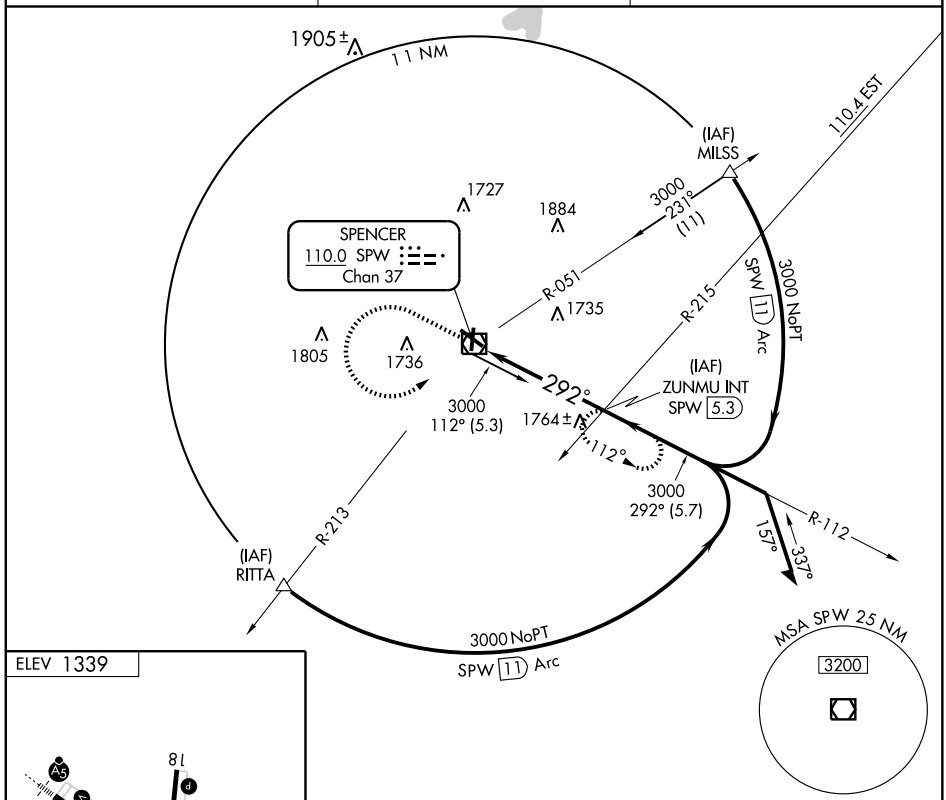

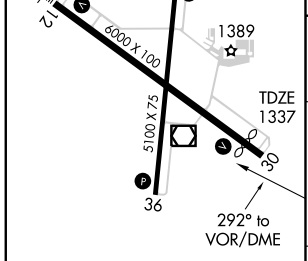

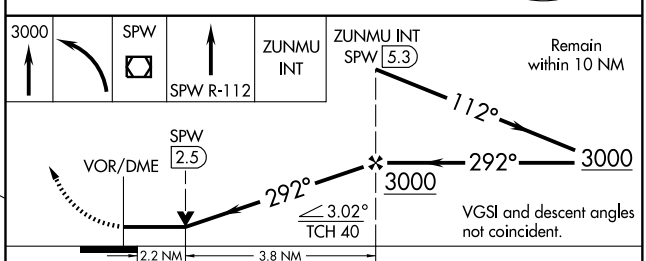

CATEGORY	A	B	C	D
S-30	2080-1 743 (800-1)	2080-1¼ 743 (800-1¼)	2080-2¼ 743 (800-2¼)	2080-2½ 743 (800-2½)
CIRCLING	2080-1 741 (800-1)	2080-1¼ 741 (800-1¼)	2080-2¼ 741 (800-2¼)	2080-2½ 741 (800-2½)

REIL Rwys 18, 30 and 36 L
MIRL Rwys 12-30 and 18-36 L

NDB SLB	APP CRS	Rwy ldg	5000
434	177°	TDZE	1484
		Apt Elev	1488

NDB RWY 17
STORM LAKE MUNI (SLB)

⚠ If local altimeter setting not received, use Spencer Muni altimeter setting and increase all MDAs 100 feet.

MISSED APPROACH: Climb to 3000 then left turn direct SLB NDB and hold.

AWOS-3	MINNEAPOLIS CENTER	UNICOM
118.525	134.0 288.3	122.7 (CTAF) L

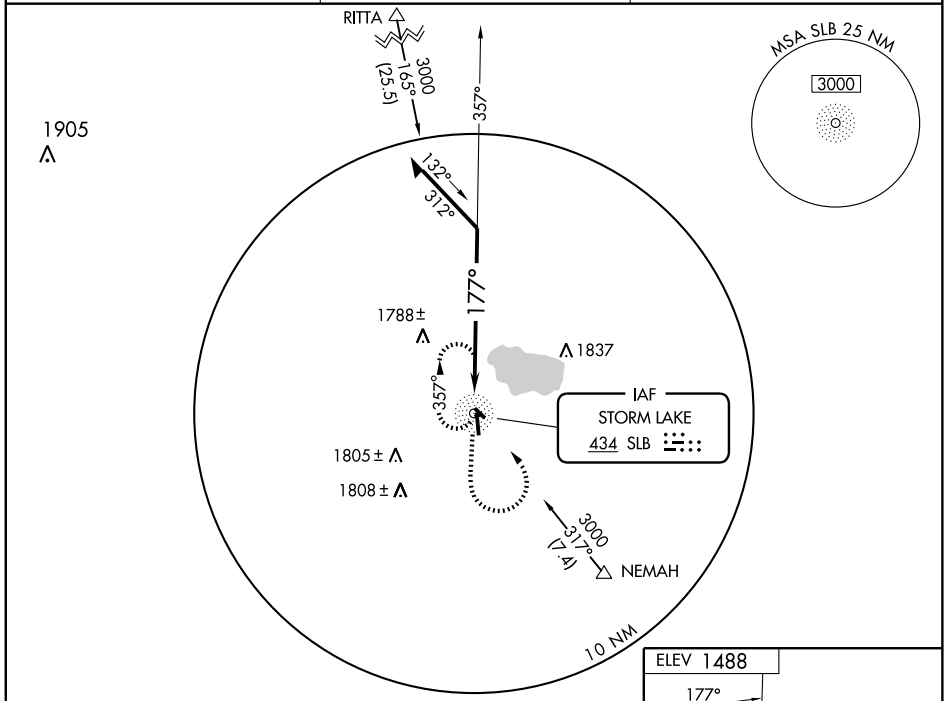

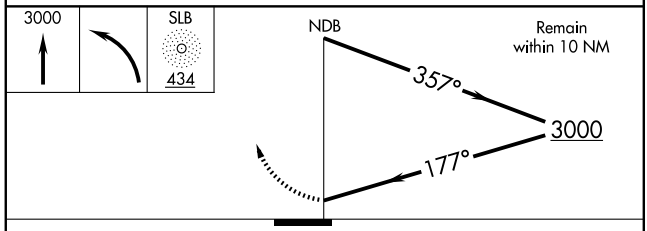

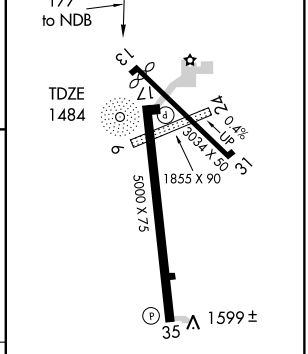

CATEGORY	A	B	C	D
S-17	2200-1	716 (800-1)	NA	
CIRCLING	2200-1	712 (800-1)	NA	

REIL Rwy 17 L
MIRL Rwys 13-31 and 17-35 L

NC-3, 03 JUN 2010 to 01 JUL 2010

NDB SLB 434	APP CRS 342°	Rwy ldg 5000 TDZE 1483 Apt Elev 1488

NDB RWY 35

STORM LAKE MUNI (SLB)

When local altimeter setting not received, use Spencer altimeter setting and increase all MDA 100 feet.

MISSED APPROACH: Climb to 3000 then left turn direct SLB NDB and hold.

AWOS-3	MINNEAPOLIS CENTER	UNICOM
118.525	134.0 288.3	122.7 (CTAF) L

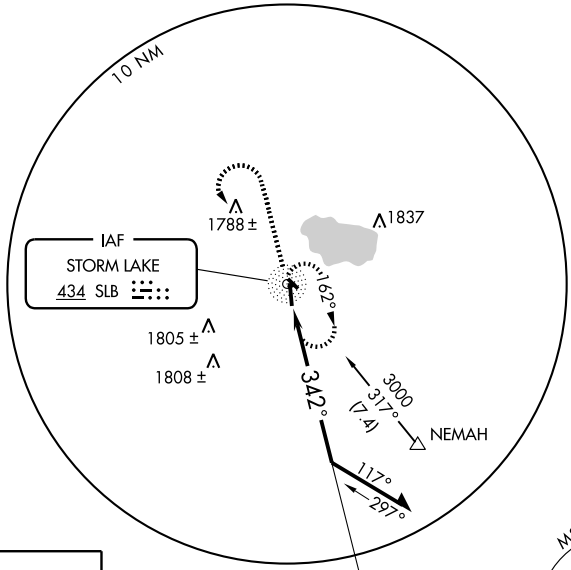

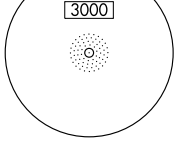

ELEV 1488

REIL Rwy 17 L

MIRL Rwys 13-31 and 17-35 L

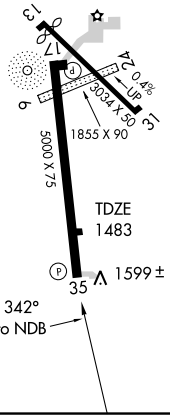

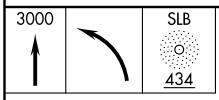

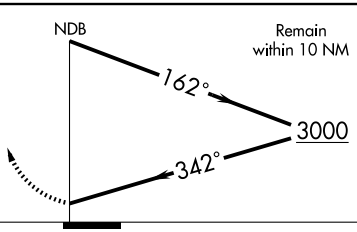

CATEGORY	A	B	C	D
S-35	2020-1	536 (600-1)	NA	NA
CIRCLING	2020-1	532 (600-1)	NA	NA

APP CRS	Rwy ldg	5000
171°	TDZE	1484
	Apt Elev	1488

RNAV (GPS) RWY 17
STORM LAKE MUNI (SLB)

DME/DME RNP- 0.3 NA. If local altimeter setting not received; use Spencer Muni altimeter setting and increase all MDAs 100 feet. VDP NA when using Spencer Muni altimeter setting.

MISSED APPROACH: Climb to 3100 direct REBPE and hold.

AWOS-3	MINNEAPOLIS CENTER	UNICOM
118.525	134.0 288.3	122.7 (CTAF) L

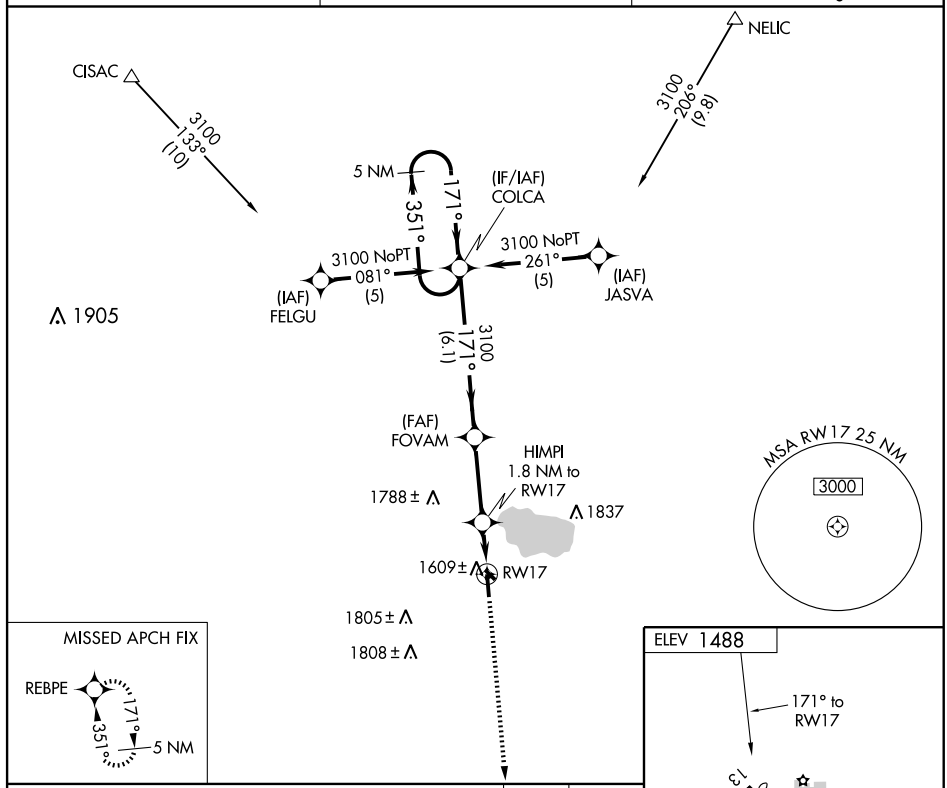

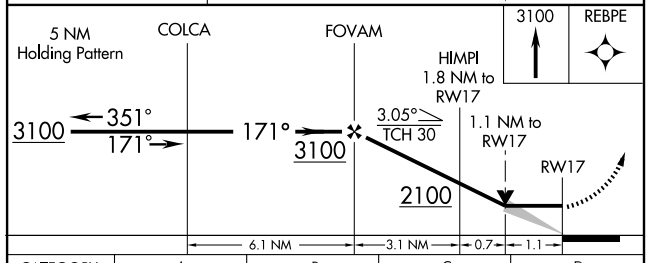

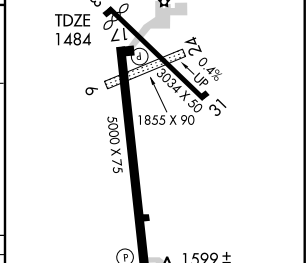

CATEGORY	A	B	C	D
LNAV MDA	1860-1	376 (400-1)	NA	
CIRCLING	1920-1 432 (500-1)	1940-1 452 (500-1)	NA	

REIL Rwy 17 L
MIRL Rwys 13-31 and 17-35 L

NC-3. 03 JUN 2010 to 01 JUL 2010

STORM LAKE, IOWA

AL-5338 (FAA)

WAAS CH 86600 W35A	APP CRS 351°	Rwy ldg 5000 TDZE 1484 Apt Elev 1488

RNAV (GPS) RWY 35

STORM LAKE MUNI (SLB)

DME/DME RNP- 0.3 NA.
For uncompensated Baro-VNAV systems, LNAV/VNAV NA below -17°C (3°F) or above 152°C (305°F).
If local altimeter setting not received, use Spencer Muni altimeter setting and increase all DAs/ MDAs 100 feet.
VDP and Baro-VNAV NA when using Spencer Muni altimeter setting.

MISSED APPROACH: Climb to 3100 direct COLCA and hold.

AWOS-3	MINNEAPOLIS CENTER	UNICOM
118.525	134.0 288.3	122.7 (CTAF) L

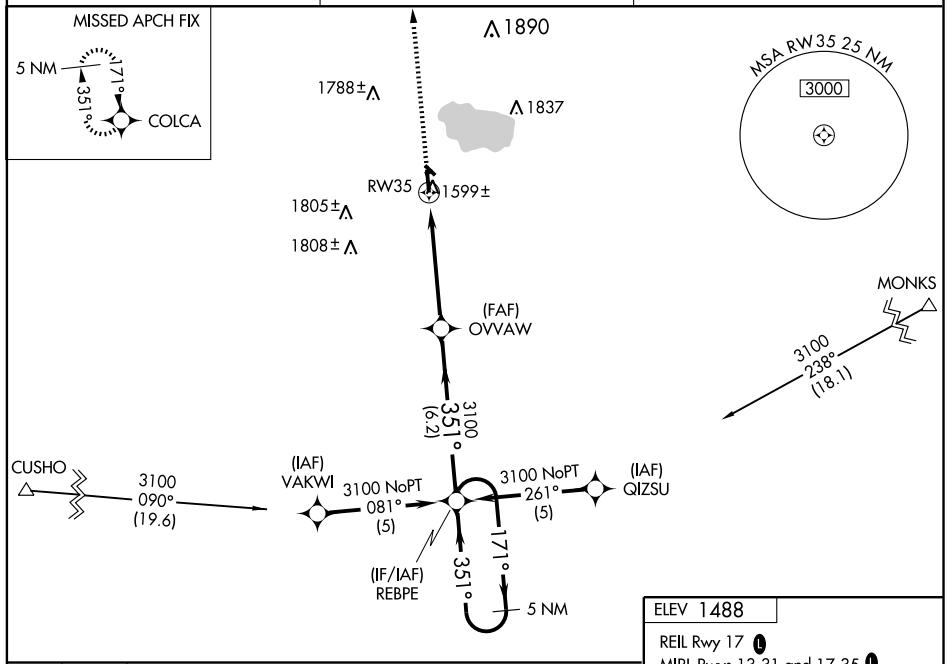

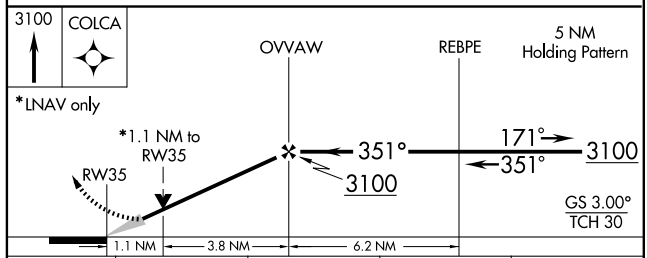

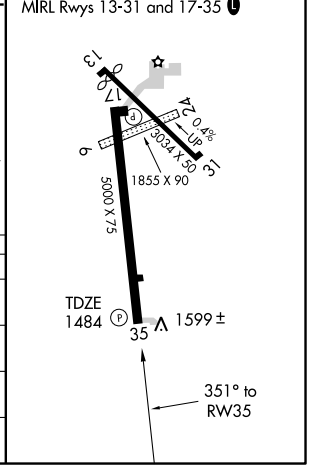

CATEGORY		A	B	C	D
LPV	DA	1734-1 250 (300-1)		NA	
LNAV/ VNAV	DA	1869-1½ 385 (400-1½)		NA	
LNAV MDA		1860-1 376 (400-1)		NA	
CIRCLING		1920-1½ 432 (500-1½)	1940-1½ 452 (500-1½)	NA	

NC-3, 03 JUN 2010 to 01 JUL 2010

APP CRS	Rwy ldg	3000
108°	TDZE	840
	Apt Elev	840

RNAV (GPS) RWY 11

TIPTON/MATHEWS MEMORIAL (8C4)

NA

DME/DME RNP-0.3 NA. Visibility reduction by helicopters NA. Use Iowa City altimeter setting, when not received use Cedar Rapids altimeter setting.

MISSED APPROACH: Climbing left turn to 3300 direct GIZCY and hold.

CEDAR RAPIDS APP CON ★	CTAF
119.7 266.8	122.9

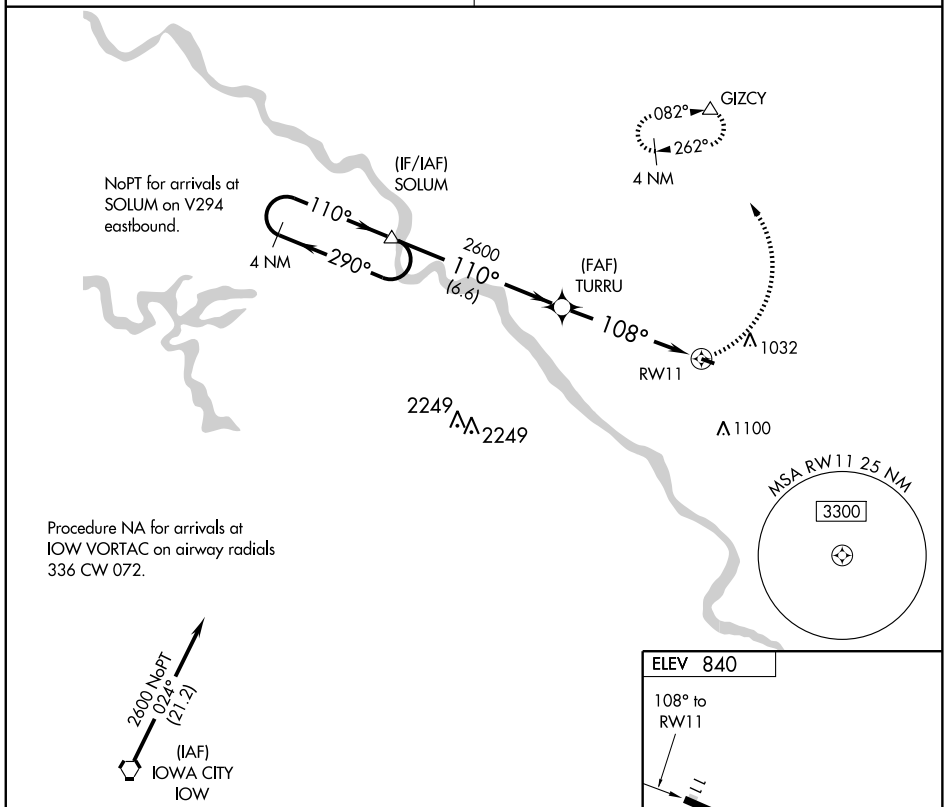

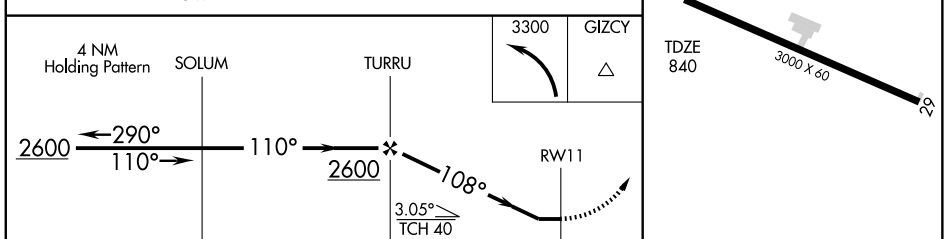

CATEGORY	A	B	C	D
LNAV MDA	1360-1	520 (600-1)	NA	
CIRCLING	1460-1	620 (700-1)	NA	

MIRL Rwy 11-29

VOR/DME CID	APP CRS	Rwy ldg	3000
114.1	099°	TDZE	840
Chan 88		Apt Elev	840

VOR RWY 11

TIPTON/MATHEWS MEMORIAL (8C4)

Use Cedar Rapids altimeter setting.

NA

MISSED APPROACH: Climb to 3200, then left turn direct CID VOR/DME and hold.

CEDAR RAPIDS APP CON ★	CTAF
119.7 266.8	122.9

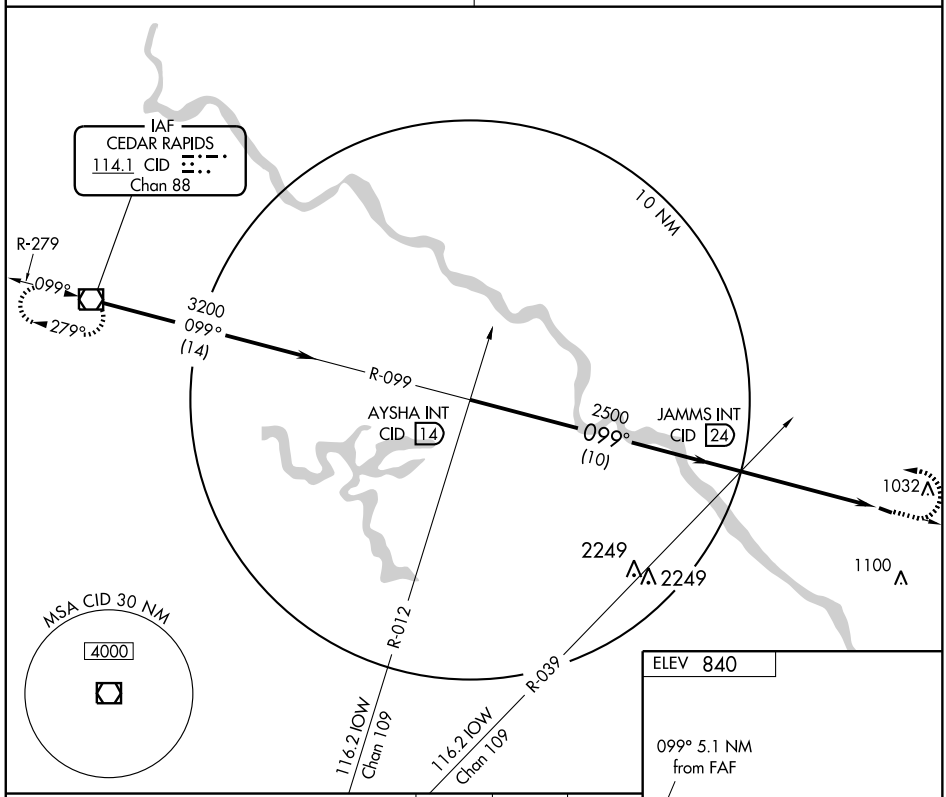

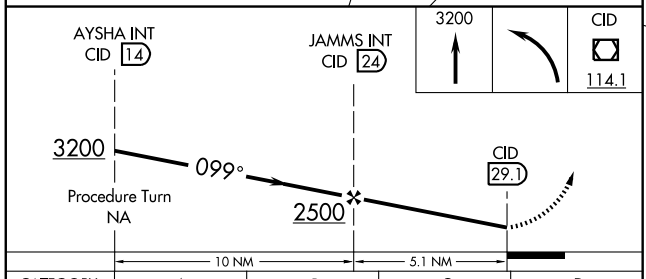

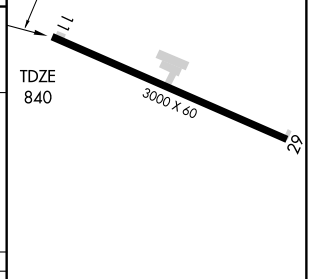

CATEGORY	A	B	C	D
S-11	1300-1 460 (500-1)	1300-1¼ 460 (500-1¼)	NA	
CIRCLING	1440-1 600 (600-1)	1460-1¼ 620 (700-1¼)	NA	

MIRL Rwy 11-29

FAF to MAP 5.1 NM					
Knots	60	90	120	150	180
Min:Sec	5:06	3:24	2:33	2:02	1:42

NC-3, 03 JUN 2010 to 01 JUL 2010

APP CRS	Rwy ldg	4000
091°	TDZE	836
	Apt Elev	842

RNAV (GPS) RWY 9

VINTON VETERANS MEMORIAL AIRPARK (VTI)

When VGSI inoperative, Straight-in/Circling Rwy 09 procedure NA at night. DME/DME RNP-0.3 NA. Visibility reduction by helicopters NA. When local altimeter setting not received, use Independence altimeter setting and increase all MDA 60 feet.

MISSED APPROACH: Climb to 3000 direct JOHUJ and hold.

AWOS-3	CEDAR RAPIDS APP CON ★	UNICOM
120.075	134.05 266.8	122.8 (CTAF) L

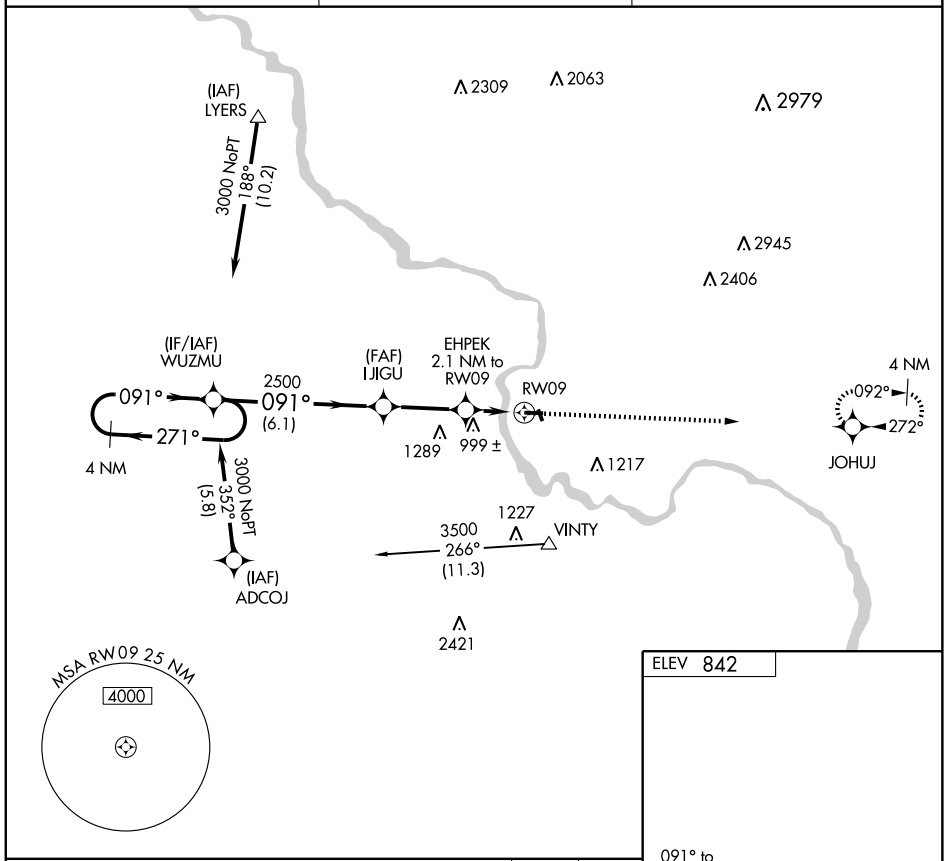

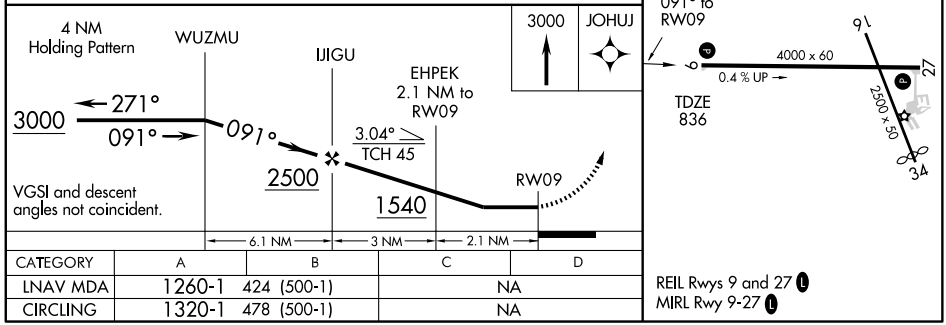

CATEGORY	A	B	C	D
LNAV MDA	1260-1 424 (500-1)		NA	
CIRCLING	1320-1 478 (500-1)		NA	

REIL Rwys 9 and 27 L
MIRL Rwy 9-27 L

WAAS CH 62917 W27A	APP CRS 272°	Rwy ldg 4000 TDZE 839 Apt Elev 842

RNAV (GPS) RWY 27

VINTON VETERANS MEMORIAL AIRPARK (VTI)

When VGSI inoperative, circling RWY 09 NA at night. For uncompensated Baro-VNAV systems, LNAV/VNAV NA below -16°C (4°F) or above 54°C (130°F). DME/DME RNP-0.3 NA. Visibility reduction by helicopters NA. When local altimeter setting not received, use Independence altimeter setting and increase all DA 54 feet and all MDA 60 feet, and increase LNAV/VNAV all Cats visibility ¼ mile. Baro-VNAV and VDP NA when using Independence altimeter setting.

MISSED APPROACH: Climb to 3000 direct WUZMU and hold.

AWOS-3	CEDAR RAPIDS APP CON ★	UNICOM
120.075	134.05 266.8	122.8 (CTAF) L

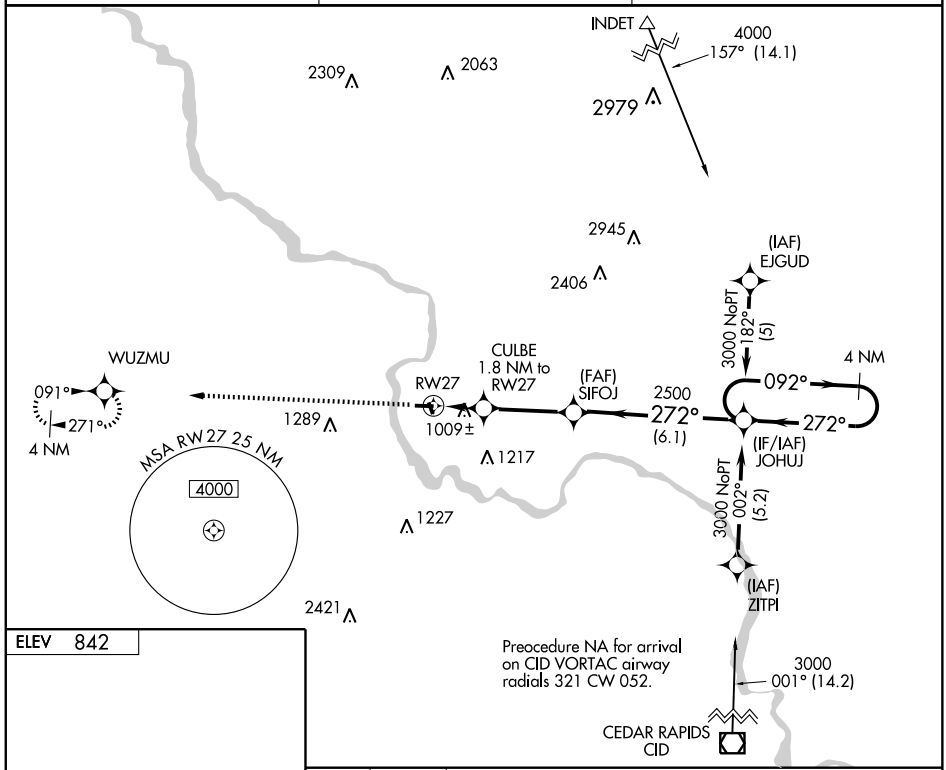

ELEV 842

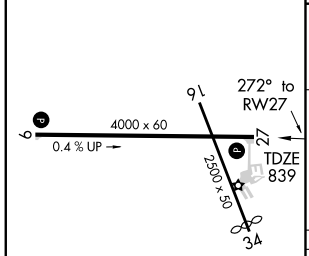

REIL Rwys 9 and 27 L
MIRL Rwy 9-27 L

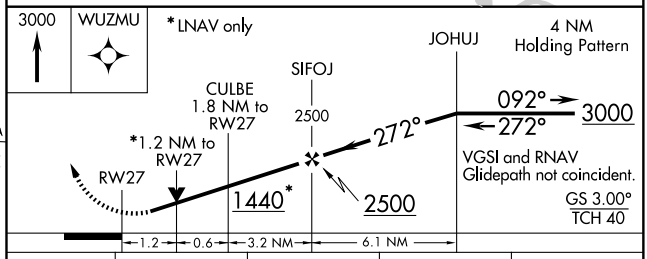

CATEGORY		A	B	C	D
LPV	DA	1089-1 250 (300-1)		NA	
LNAV/VNAV	DA	1323-1¾ 484 (500-1¾)		NA	
LNAV MDA		1260-1 421 (500-1)		NA	
CIRCLING		1320-1 478 (500-1)		NA	

NC-3. 03 JUN 2010 to 01 JUL 2010

NDB AWG	APP CRS	Rwy ldg / TDZE / Apt Elev
219	325°	3065 / 754 / 754

NDB RWY 31
WASHINGTON MUNI (AWG)

NA

MISSED APPROACH: Climb to 2500 then left turn direct AWG NDB and hold.

AWOS-3	CHICAGO CENTER	GCO	UNICOM
127.825	135.6 370.95	121.725	122.7 (CTAF) L

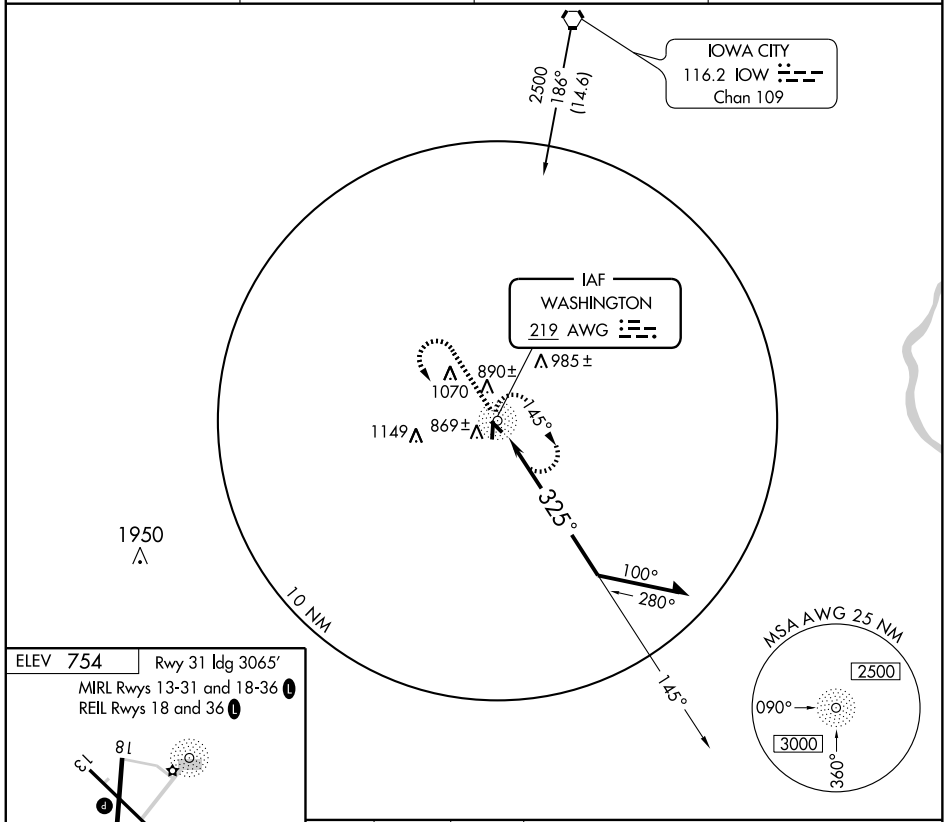

ELEV 754 Rwy 31 ldg 3065'

MIRL Rwys 13-31 and 18-36 L

REIL Rwys 18 and 36 L

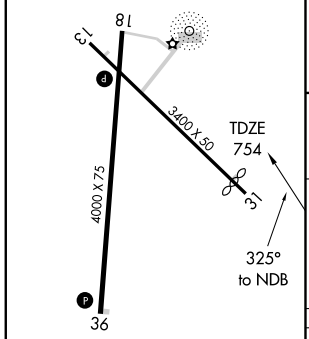

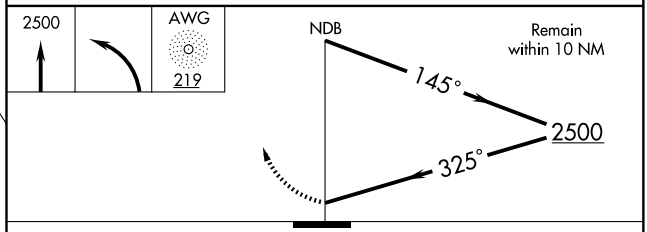

CATEGORY	A	B	C	D
S-31	1220-1 466 (500-1)		1220-1¼ 466 (500-1¼)	NA
CIRCLING	1280-1 526 (600-1)	1320-1 566 (600-1)	1320-1½ 566 (600-1½)	NA

NC-3, 03 JUN 2010 to 01 JUL 2010

WAAS CH 45816 W18A	APP CRS 181°	Rwy ldg 4000 TDZE 752 Apt Elev 754

RNAV (GPS) RWY 18
WASHINGTON MUNI (AWG)

For uncompensated Baro-VNAV systems, LNAV/VNAV NA below -16°C (4°F) or above 54°C (130°F). DME/DME RNP-0.3 NA. Baro-VNAV and VDP NA when using Iowa City altimeter setting. When local altimeter setting not received, use Iowa City altimeter setting and increase all DA 62 feet and all MDA 80 feet and increase LPV and LNAV/VNAV Cats A/B/C and LNAV Cat C visibility ¼ mile.

MISSED APPROACH: Climb to 3000 direct BEHTY and hold.

AWOS-3	CHICAGO CENTER	GCO	UNICOM
127.825	135.6 370.95	121.725	122.7 (CTAF) L

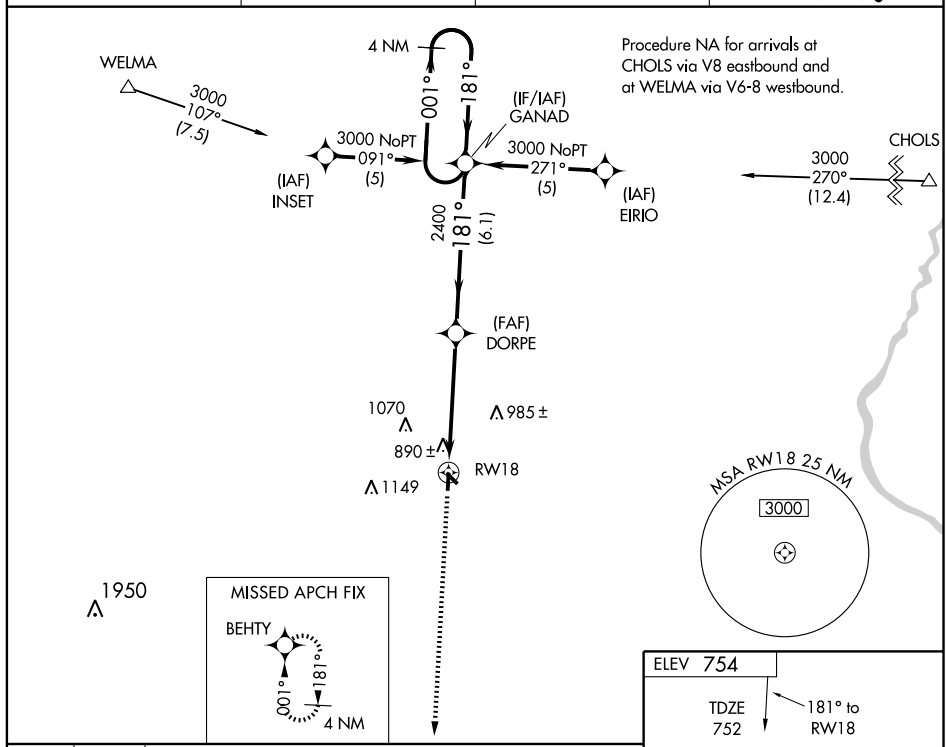

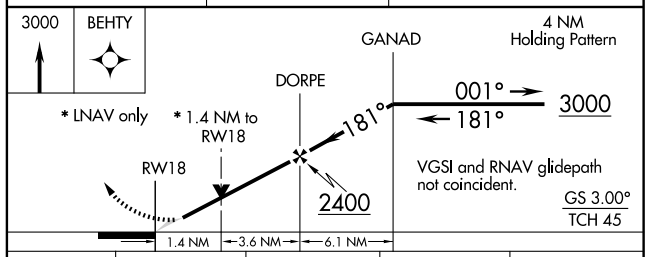

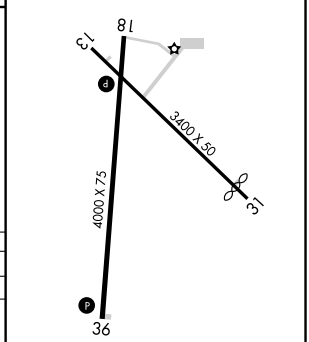

CATEGORY	A	B	C	D
LPV DA	952-¾ 200 (200-¾)			NA
LNAV/VNAV DA	1233-1¾ 481 (500-1¾)			NA
LNAV MDA	1200-1 448 (500-1)		1200-1¼ 448 (500-1¼)	NA
CIRCLING	1240-1 486 (500-1)		1240-1½ 486 (500-1½)	NA

REIL Rwys 18 and 36 L
MIRL Rwys 13-31 and 18-36 L

NC-3, 03 JUN 2010 to 01 JUL 2010

WAAS CH 90416 W36A	APP CRS 001°	Rwy ldg 4000 TDZE 752 Apt Elev 754

RNAV (GPS) RWY 36
WASHINGTON MUNI (AWG)

For uncompensated Baro-VNAV systems, LNAV/VNAV NA below -16°C (4°F) or above 54°C (130°F). DME/DME RNP-0.3 NA. Baro-VNAV NA when using Iowa City altimeter setting. VDP NA when using Iowa City altimeter setting. When local altimeter setting not received, use Iowa City altimeter setting and increase all DA 62 feet and all MDA 80 feet and increase LPV and LNAV/VNAV Cats A/B/C/ and LNAV Cat C visibility ¼ mile.

MISSED APPROACH: Climb to 3000 direct GANAD and hold.

AWOS-3	CHICAGO CENTER	GCO	UNICOM
127.825	135.6 370.95	121.725	122.7 (CTAF) L

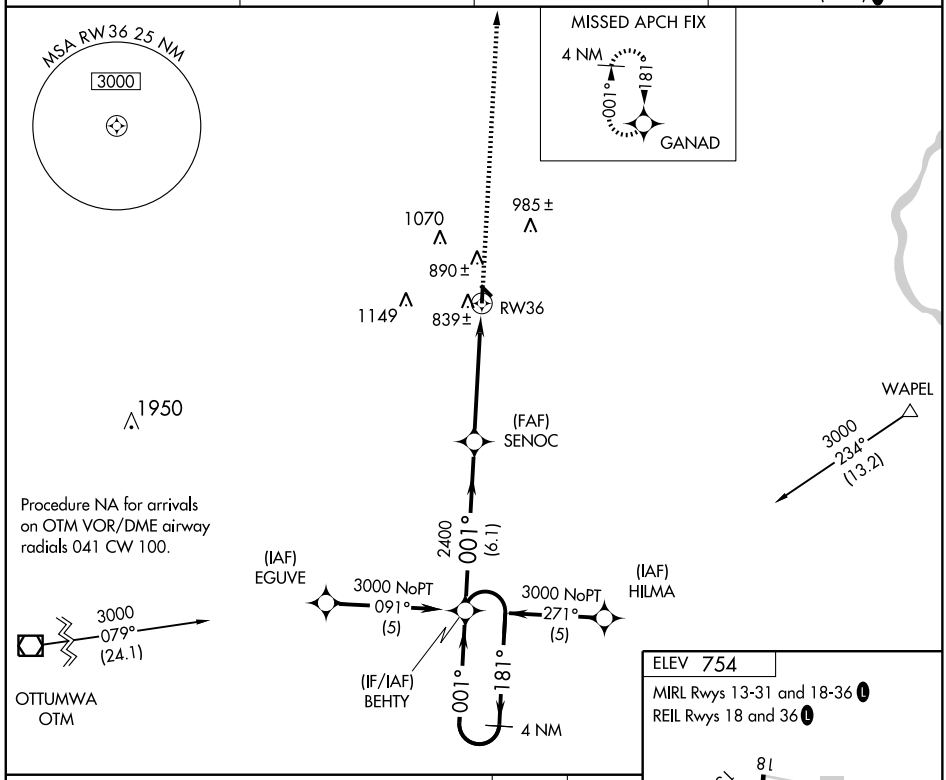

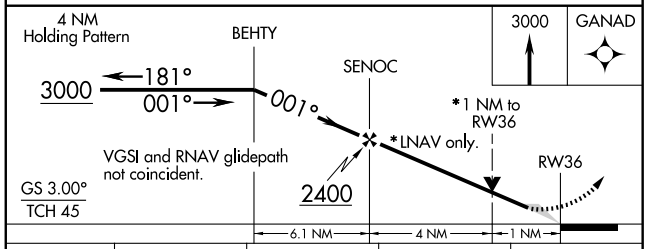

CATEGORY	A	B	C	D
LPV DA	952-¾ 200 (200-¾)			NA
LNAV/VNAV DA	1109-1¼ 357 (400-1¼)			NA
LNAV MDA	1100-1 348 (400-1)			NA
CIRCLING	1240-1 486 (500-1)		1240-1½ 486 (500-1½)	NA

ELEV 754

MIRL Rwys 13-31 and 18-36 L

REIL Rwys 18 and 36 L

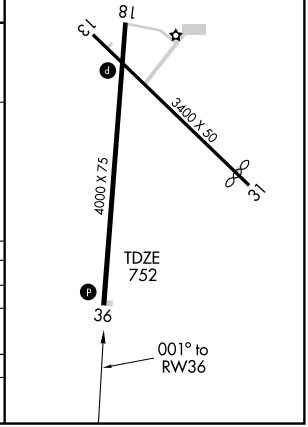

VORTAC IOW 116.2 Chan 109	APP CRS 006°	Rwy ldg 4000 TDZE 752 Apt Elev 754

VOR/DME RWY 36
WASHINGTON MUNI (AWG)

NA

MISSED APPROACH: Climb to 2500 then right turn via IOW R-186 to SHIRN 21 DME and hold.

AWOS-3	CHICAGO CENTER	GCO	UNICOM
127.825	135.6 370.95	121.725	122.7 (CTAF) L

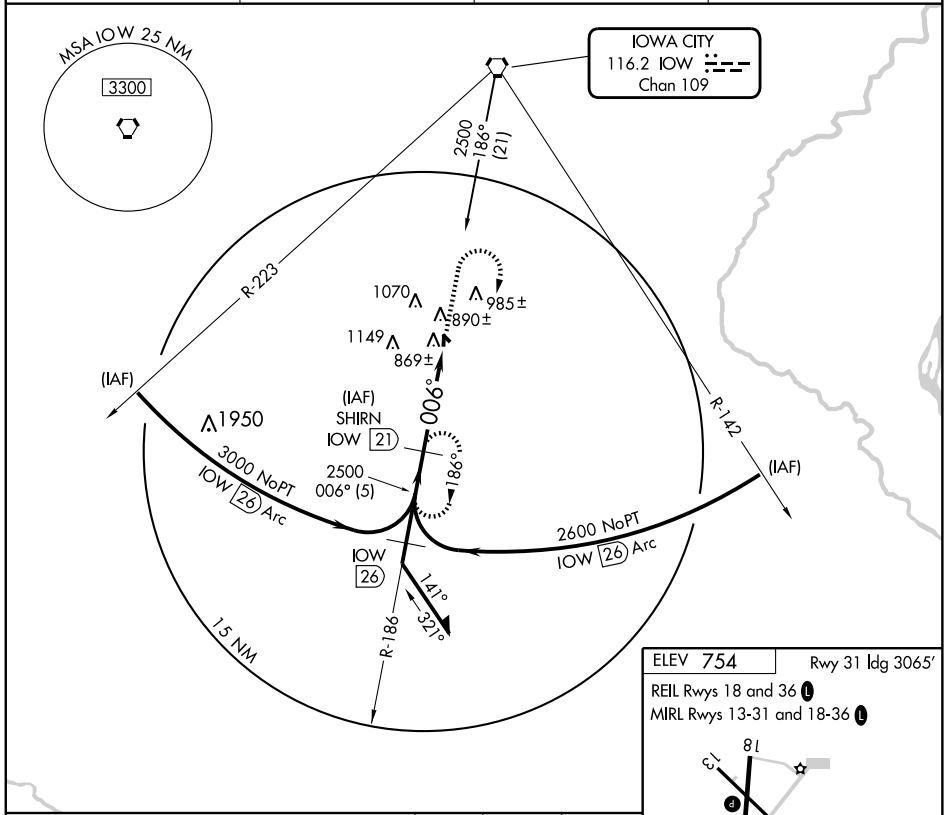

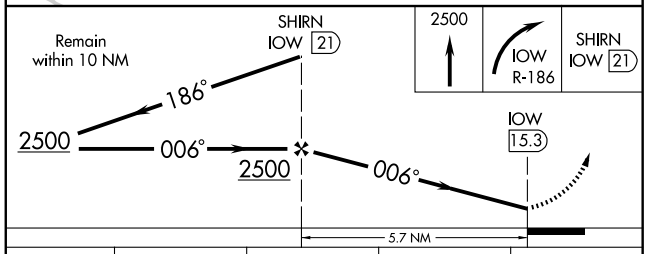

CATEGORY	A	B	C	D
S-36	1120-1 368 (400-1)		1120-1¼ 368 (400-1¼)	NA
CIRCLING	1280-1 526 (600-1)	1320-1 566 (600-1)	1320-1½ 566 (600-1½)	NA

ELEV 754 Rwy 31 ldg 3065'

REIL Rwys 18 and 36 L

MIRL Rwys 13-31 and 18-36 L

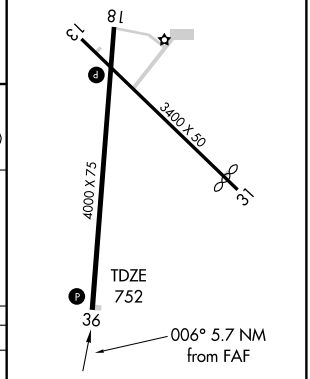

NC-3, 03 JUN 2010 to 01 JUL 2010

AIRPORT DIAGRAM

AL-945 (FAA)

WATERLOO RGNL (ALO)
WATERLOO, IOWA

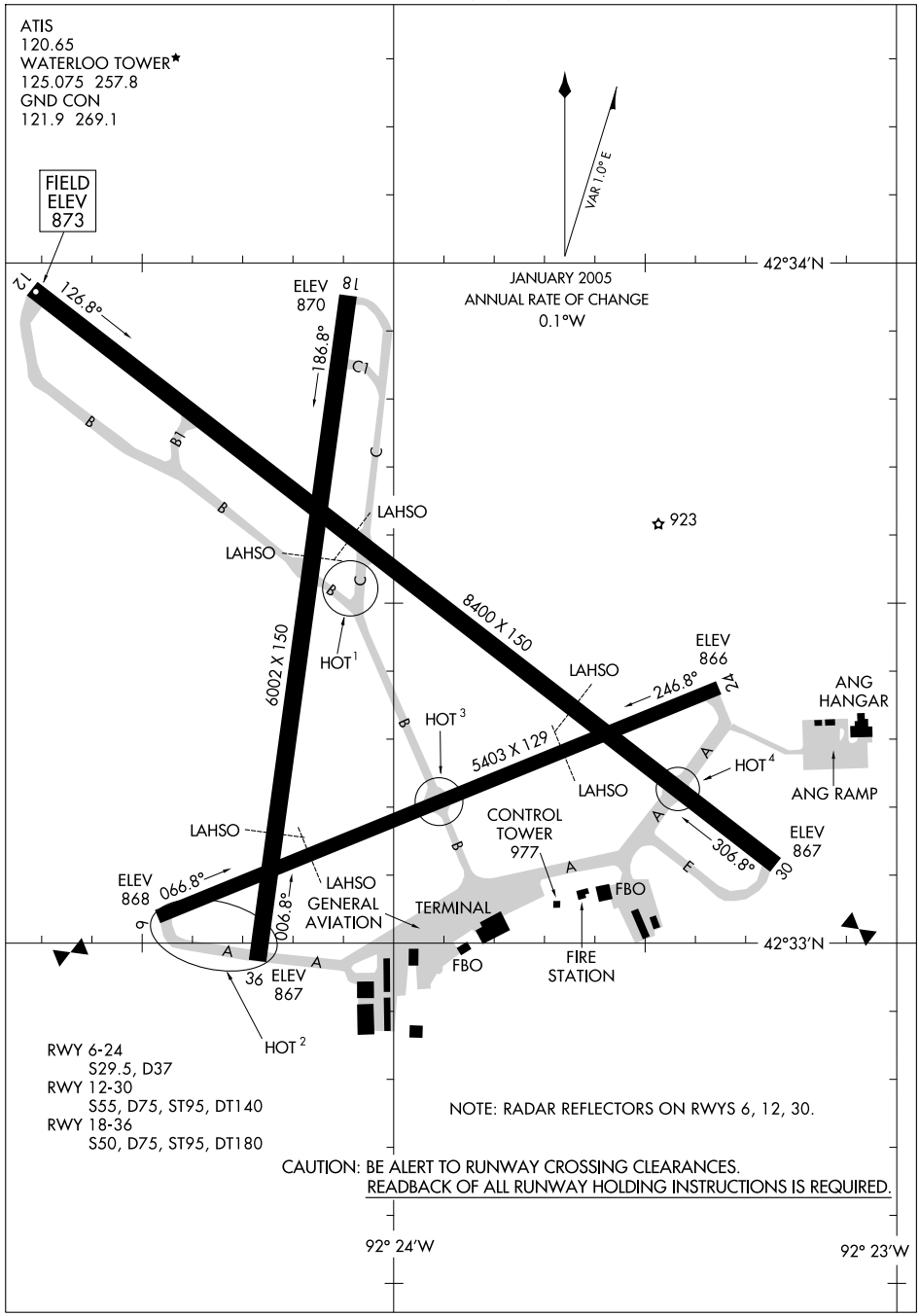

ILS or LOC RWY 12
WATERLOO RGNL (ALO)

LOC/DME I-ALO	APP CRS	Rwy ldg	8400
111.7	125°	TDZE	873
Chan 54		Apt Elev	873

For inoperative MALSR when using Oelwin Muni altimeter setting, increase S-ILS all Cats visibility to RVR 5000. DME or RADAR required ** RVR 1800 authorized with the use of FD or AP or HUD to DA. When local altimeter setting not received, use Oelwin Muni altimeter setting and increase all DA 76 feet and all MDA 80 feet. Increase S-LOC Cat C visibility to RVR 5000 and circling Cat C/D visibility ¼ mile. VDP NA when using Oelwin Muni altimeter setting.

MALSR

MISSED APPROACH: Climb to 1400, then climbing left turn to 3300 via ALO VORTAC R-090 to DEWAR Int and hold.

ATIS	WATERLOO APP CON *	WATERLOO TOWER *	GND CON	UNICOM
120.65	118.9 251.15	125.075 (CTAF) L 257.8	121.9 269.1	122.95

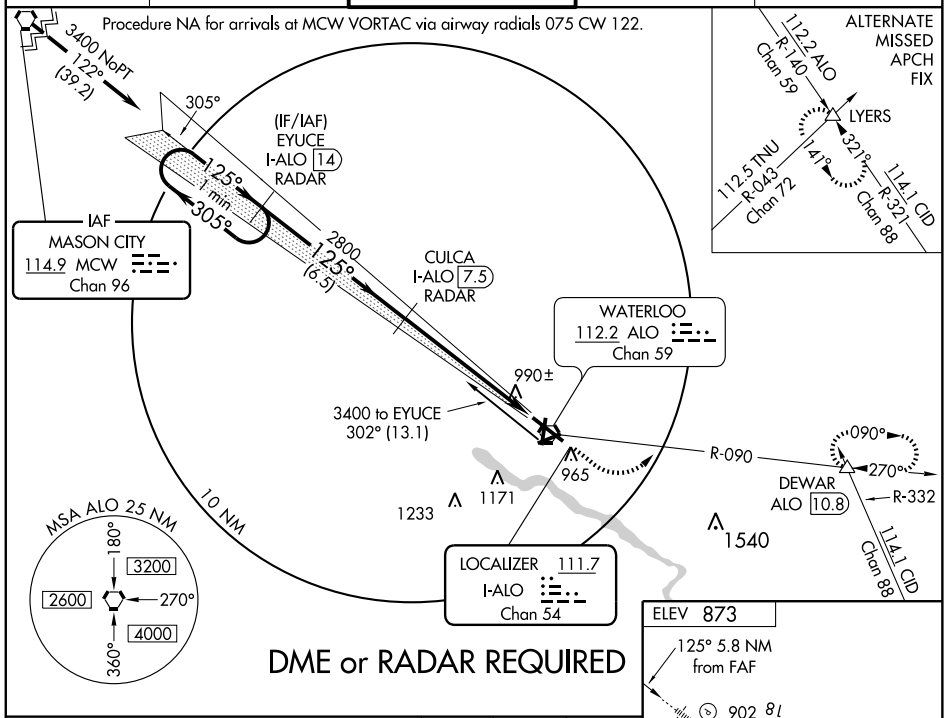

DME or RADAR REQUIRED

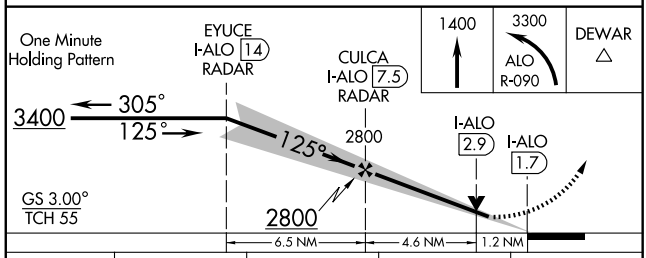

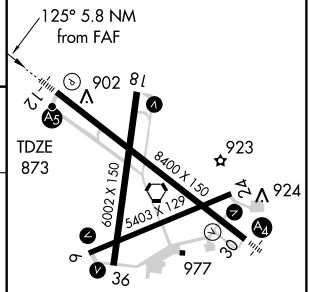

MIRL Rwy 6-24
MIRL Rwy 18-36 L
HIRL Rwy 12-30 L
REIL Rwys 6, 18, 24, and 36

CATEGORY	A	B	C	D
S-ILS 12	**1073/24 200 (200-½)			
S-LOC 12	1300/24 427 (500-½)		1300/40 427 (500-¾)	1300/50 427 (500-1)
CIRCLING	1420-1 547 (600-1)		1420-1½ 547 (600-1½)	1480-2 607 (700-2)

FAF to MAP 5.8 NM

Knots	60	90	120	150	180
Min:Sec	5:48	3:52	2:54	2:19	1:56

NC-3, 03 JUN 2010 to 01 JUL 2010

LOC/DME I-ALO 111.7 Chan 54	APP CRS 305°	Rwy ldg 8400 TDZE 867 Apt Elev 873

LOC BC RWY 30
WATERLOO RGNL (ALO)

Inoperative table does not apply to S-30 Cat C. DME or RADAR required.
When local altimeter setting not received, use Oelwin Muni altimeter setting and increase all MDA 80 feet. Increase all Cat C/D visibilities ¼ mile. When control tower closed, radar not available.

MALS

MISSED APPROACH: Climb to 3500 via ALO VORTAC R-302 to SEATS Int and hold.

ATIS	WATERLOO APP CON★	WATERLOO TOWER★	GND CON	UNICOM
120.65	118.9 251.15	125.075 (CTAF) L 257.8	121.9 269.1	122.95

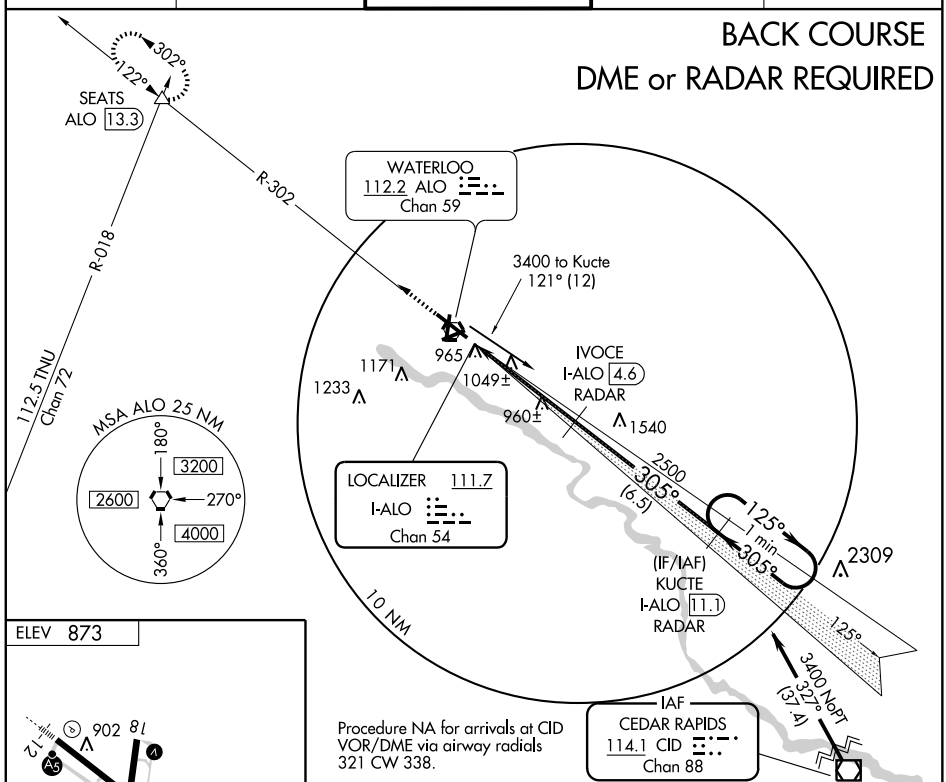

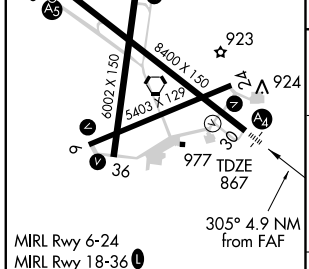

MIRL Rwy 6-24
MIRL Rwy 18-36 L
HIRL Rwy 12-30 L
REIL Rwys 6, 18, 24, and 36

FAF to MAP 4.1 NM					
Knots	60	90	120	150	180
Min:Sec	4:06	2:44	2:03	1:38	1:22

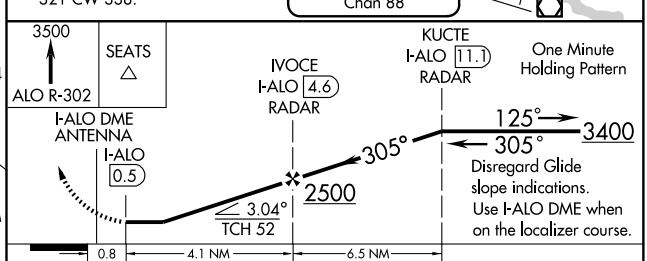

CATEGORY	A	B	C	D
S-30	1300-¾ 433 (500-¾)		1300-1¼ 433 (500-1¼)	1300-1½ 433 (500-1½)
CIRCLING	1420-1 547 (600-1)		1420-1½ 547 (600-1½)	1480-2 607 (700-2)

APP CRS	Rwy ldg	5403
065°	TDZE	868
	Apt Elev	873

RNAV (GPS) RWY 6
WATERLOO RGNL (ALO)

When control tower closed, straight-in minimums not authorized at night.
GPS or RNP- 0.3 required. DME/DME RNP- 0.3 NA.

MISSED APPROACH: Climb to 2000, then climbing left turn to 3000 direct HOBPU WP and hold.

ATIS	WATERLOO APP CON ★	WATERLOO TOWER ★	GND CON	UNICOM
120.65	118.9 251.15	125.075 (CTAF) L 257.8	121.9 269.1	122.95

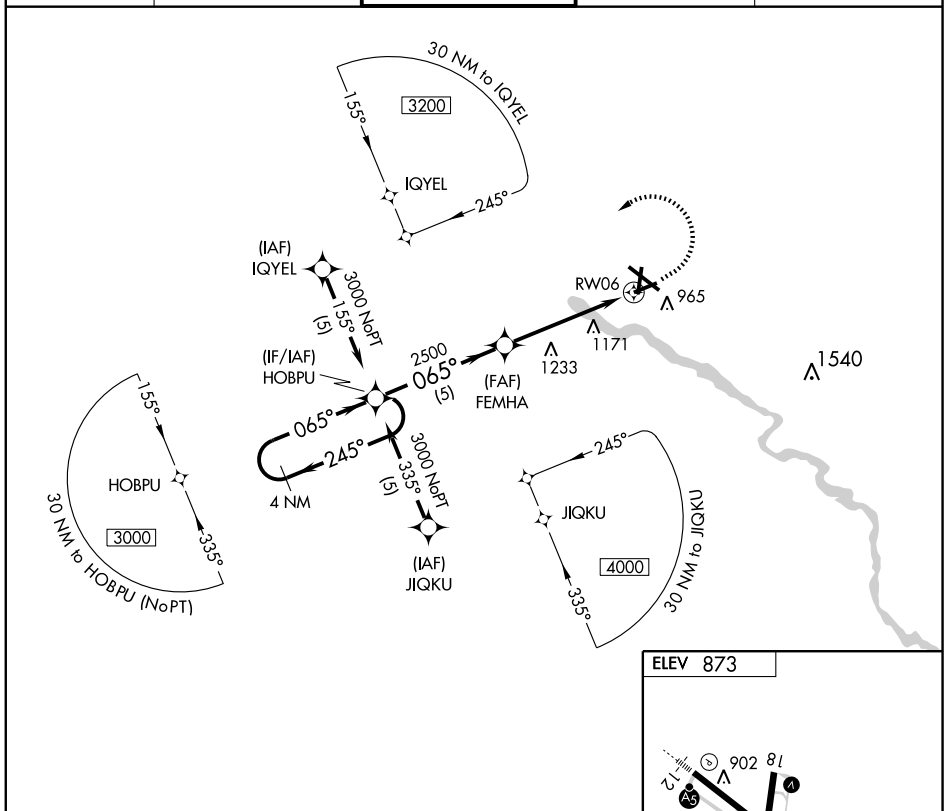

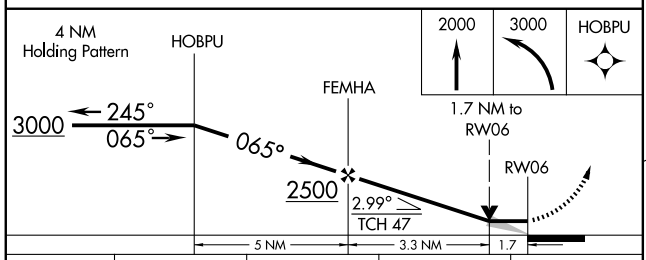

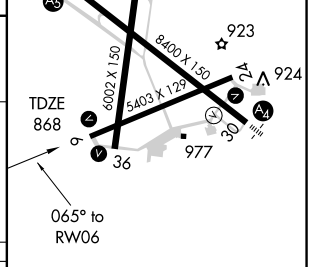

CATEGORY	A	B	C	D
LNAV MDA	1440-1 572 (600-1)		1440-1½ 572 (600-1½)	1440-1¾ 572 (600-1¾)
CIRCLING	1440-1 567 (600-1)		1440-1½ 567 (600-1½)	1480-2 607 (700-2)

MIRL Rwy 6-24
MIRL Rwy 18-36 L
HIRL Rwy 12-30 L
REIL Rwys 6, 18, 24, and 36

NC-3, 03 JUN 2010 to 01 JUL 2010

WAAS CH 72801 W12A	APP CRS 125°	Rwy ldg 8400 TDZE 873 Apt Elev 873

RNAV (GPS) RWY 12
WATERLOO RGNL (ALO)

For inoperative MALSR, increase LPV all Cats visibility to RVR 4000 and LNAV Cat D visibility to RVR 6000. DME/DME-0.3 RNP NA.
For uncompensated Baro-VNAV systems, LNAV/VNAV NA below -16°C (4F°) or above 47C (117F). If local altimeter setting not received, use Independence altimeter setting and increase all DAs /MDAs 80'.
Baro-VNAV and VDP NA when using Independence altimeter setting.

MALSR

MISSED APPROACH: Climb to 3400 direct KUCTE and hold.

ATIS	WATERLOO APP CON★	WATERLOO TOWER★	GND CON	UNICOM
120.65	118.9 251.15	125.075 (CTAF) L 257.8	121.9 269.1	122.95

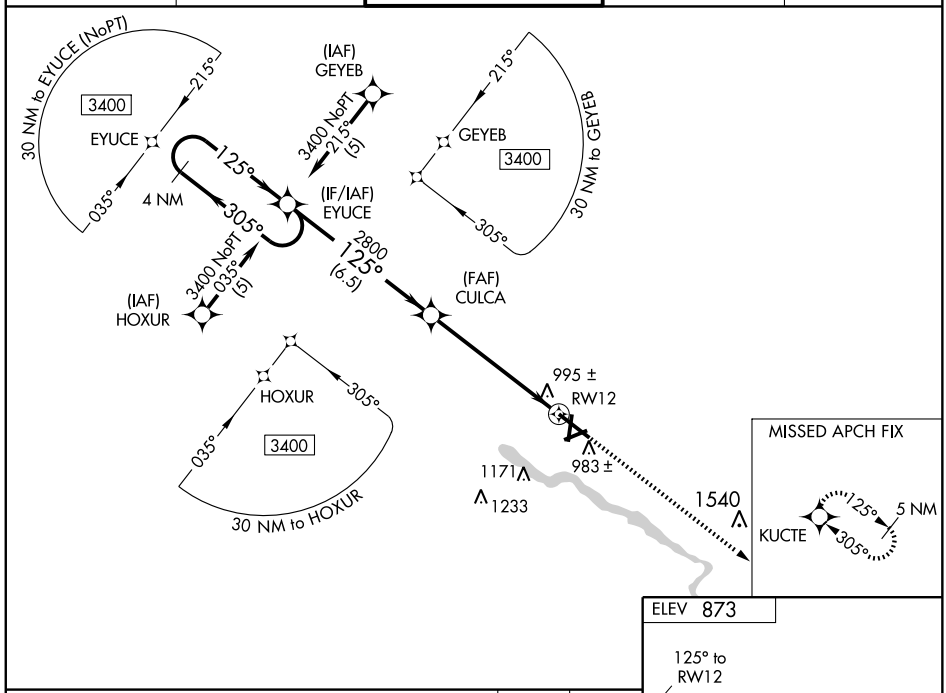

ELEV 873

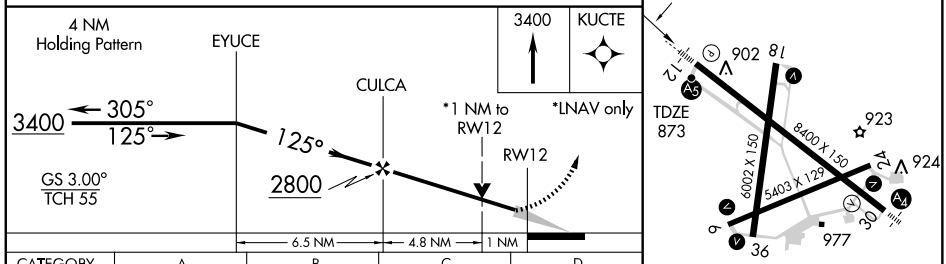

CATEGORY	A	B	C	D
LPV DA	1123/24 250 (300-½)			
LNAV/ VNAV DA	1273/40 400 (400-¾)			
LNAV MDA	1260/24 387 (400-½)			1260/50 387 (400-1)
CIRCLING	1380-1¼ 507 (600-1¼)		1380-1½ 507 (600-1½)	1480-2 607 (700-2)

MIRL Rwy 6-24
MIRL Rwy 18-36 L
HIRL Rwy 12-30 L
REIL Rwys 6, 18, 24, and 36

NC-3, 03 JUN 2010 to 01 JUL 2010

APP CRS	Rwy ldg	6002
185°	TDZE	870
	Apt Elev	873

RNAV (GPS) RWY 18
WATERLOO RGNL (ALO)

GPS or RNP- 0.3 required. DME/DME RNP- 0.3 NA.

NA

MISSED APPROACH: Climb to 2000, then climbing right turn to 3200 direct QOGQU WP and hold.

ATIS	WATERLOO APP CON ★	WATERLOO TOWER ★	GND CON	UNICOM
120.65	118.9 251.15	125.075 (CTAF) L 257.8	121.9 269.1	122.95

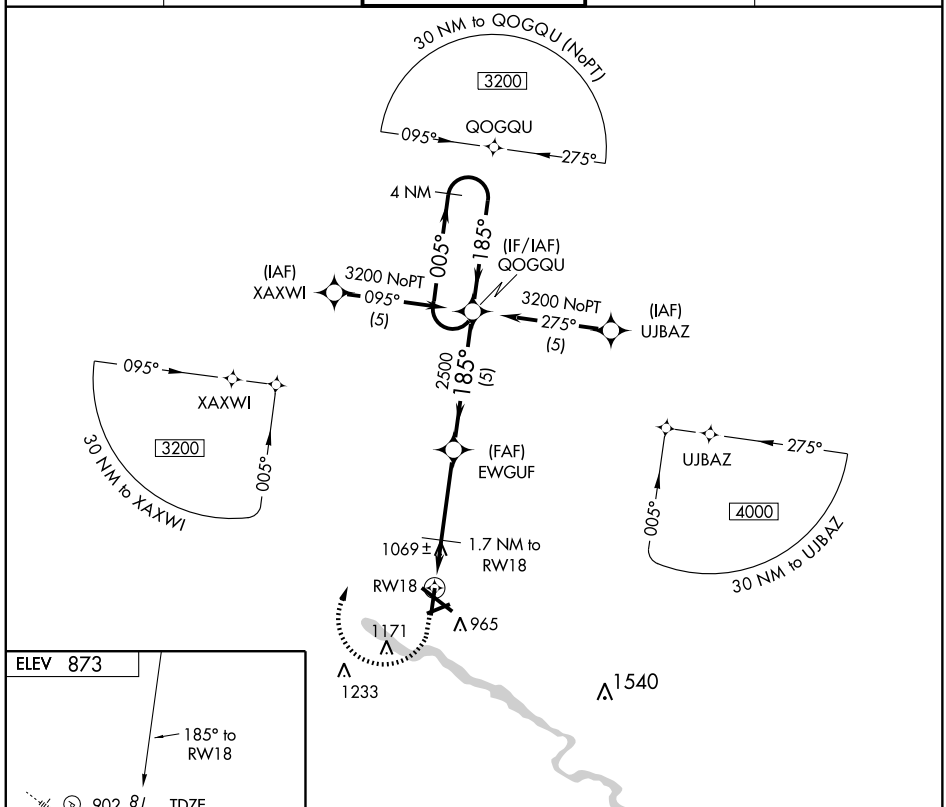

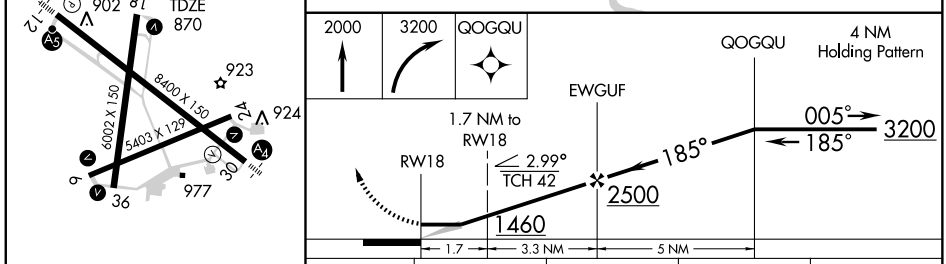

MIRL Rwy 6-24
MIRL Rwy 18-36 L
HIRL Rwy 12-30 L
REIL Rwys 6, 18, 24, and 36

CATEGORY	A	B	C	D
LNAV MDA	1320-1 450 (500-1)		1320-1¼ 450 (500-1¼)	1320-1½ 450 (500-1½)
CIRCLING	1380-1 507 (600-1)		1380-1½ 507 (600-1½)	1480-2 607 (700-2)

NC-3. 03 JUN 2010 to 01 JUL 2010

APP CRS	Rwy ldg	5403
245°	TDZE	867
	Apt Elev	873

RNAV (GPS) RWY 24
WATERLOO RGNL (ALO)

When control tower closed, straight-in minimums not authorized at night.
GPS or RNP- 0.3 required. DME/DME RNP- 0.3 NA.

MISSED APPROACH: Climb to 2000, then climbing right turn to 4000 direct NEHWY WP and hold.

ATIS	WATERLOO APP CON ★	WATERLOO TOWER ★	GND CON	UNICOM
120.65	118.9 251.15	125.075 (CTAF) (L) 257.8	121.9 269.1	122.95

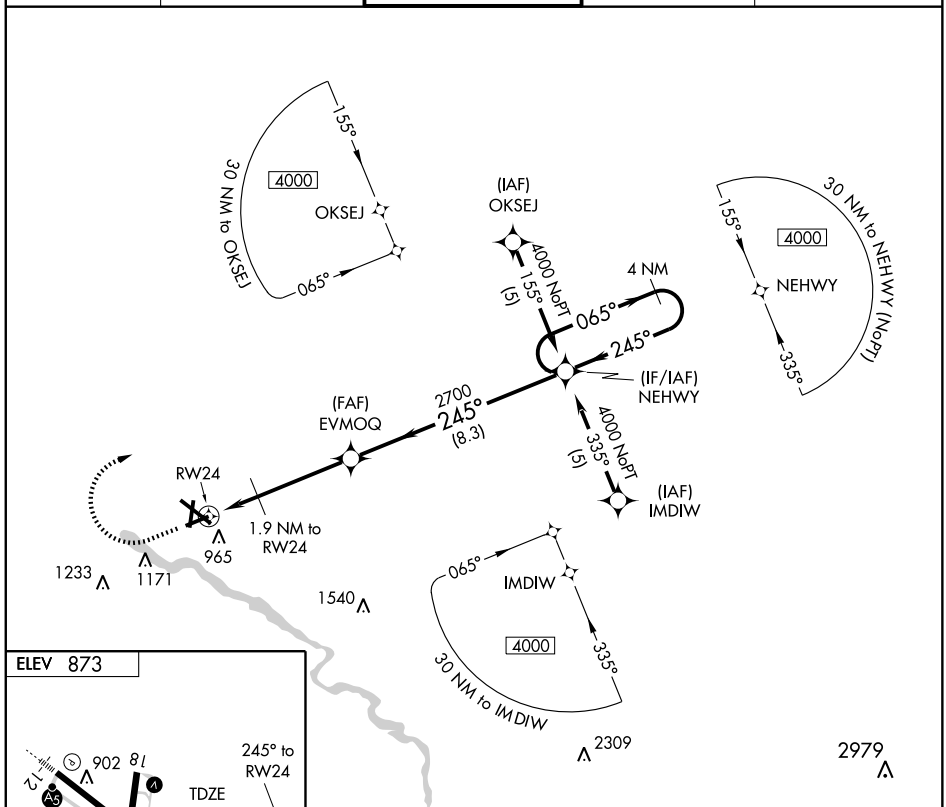

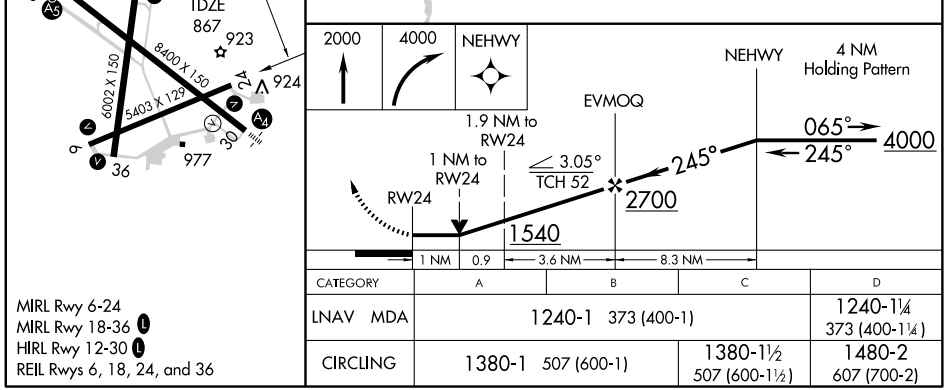

MIRL Rwy 6-24
MIRL Rwy 18-36 (L)
HIRL Rwy 12-30 (L)
REIL Rwys 6, 18, 24, and 36

CATEGORY	A	B	C	D
LNAV MDA	1240-1 373 (400-1)			1240-1¼ 373 (400-1¼)
CIRCLING	1380-1 507 (600-1)		1380-1½ 507 (600-1½)	1480-2 607 (700-2)

NC-3, 03 JUN 2010 to 01 JUL 2010

WAAS CH 78201 W30A	APP CRS 305°	Rwy ldg 8400 TDZE 867 Apt Elev 873

RNAV (GPS) RWY 30
WATERLOO RGNL (ALO)

Inoperative table does not apply to LPV, LNAV/VNAV and LNAV Cat C.
For uncompensated Baro-VNAV systems, LNAV/VNAV NA below -16°C (4°F) or above 47°C (116°F). If local altimeter setting not received, use Independence altimeter setting and increase all DAs/MDAs 80 feet. DME/DME-0.3 RNP NA. Baro-VNAV and VDP NA when using Independence atimeter setting.

MALSR

MISSED APPROACH: Climb to 3400 direct EYUCE and hold.

ATIS	WATERLOO APP CON ★	WATERLOO TOWER ★	GND CON	UNICOM
120.65	118.9 251.15	125.075 (CTAF) L 257.8	121.9 269.1	122.95

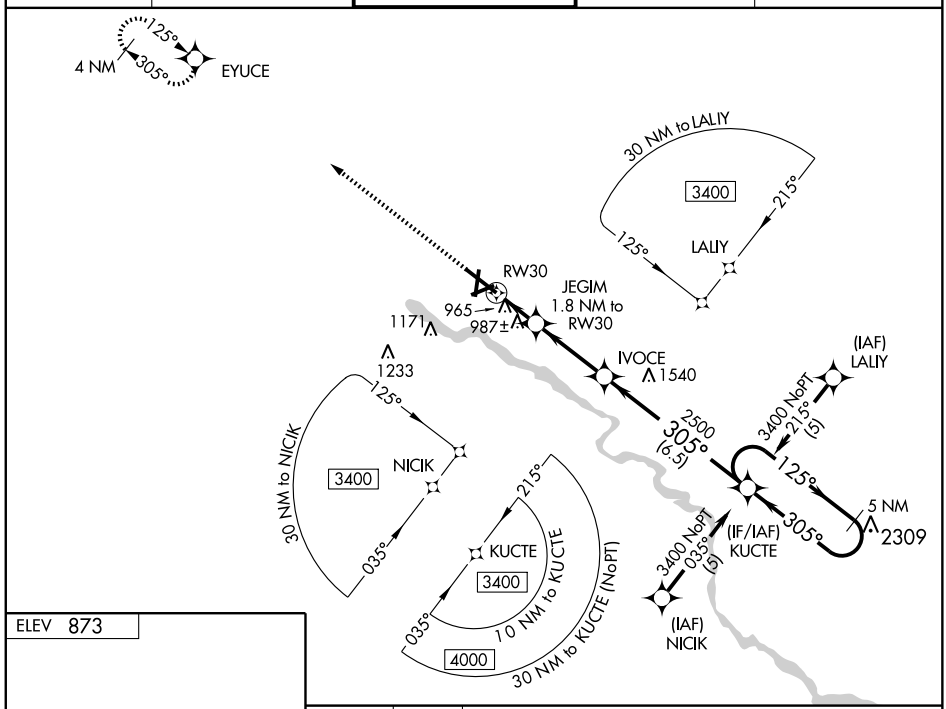

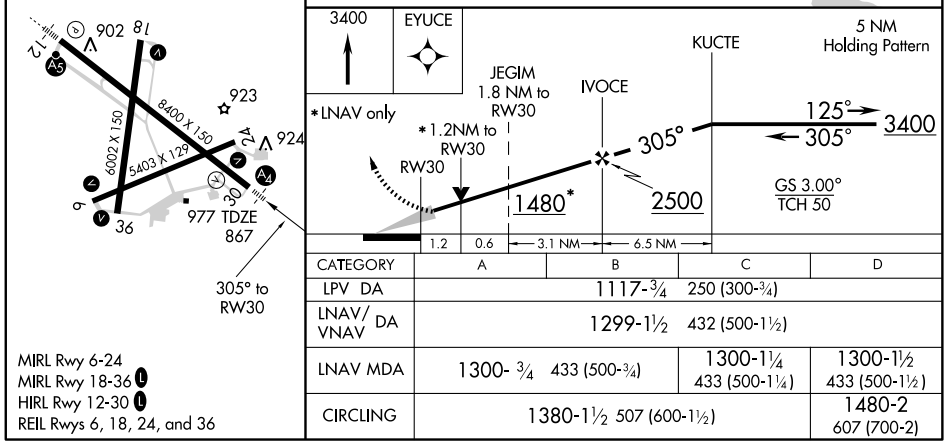

CATEGORY	A	B	C	D
LPV DA	1117-¾ 250 (300-¾)			
LNAV/VNAV DA	1299-1½ 432 (500-1½)			
LNAV MDA	1300- ¾ 433 (500-¾)		1300-1¼ 433 (500-1¼)	1300-1½ 433 (500-1½)
CIRCLING	1380-1½ 507 (600-1½)			1480-2 607 (700-2)

MIRL Rwy 6-24
MIRL Rwy 18-36 L
HIRL Rwy 12-30 L
REIL Rwys 6, 18, 24, and 36

NC-3, 03 JUN 2010 to 01 JUL 2010

APP CRS	Rwy ldg	6002
005°	TDZE	869
	Apt Elev	873

RNAV (GPS) RWY 36
WATERLOO RGNL (ALO)

GPS or RNP- 0.3 required. DME/DME RNP- 0.3 NA.

NA

MISSED APPROACH: Climb to 2000, then climbing left turn to 4000 direct QOPEV WP and hold.

ATIS	WATERLOO APP CON ★	WATERLOO TOWER ★	GND CON	UNICOM
120.65	118.9 251.15	125.075 (CTAF) L 257.8	121.9 269.1	122.95

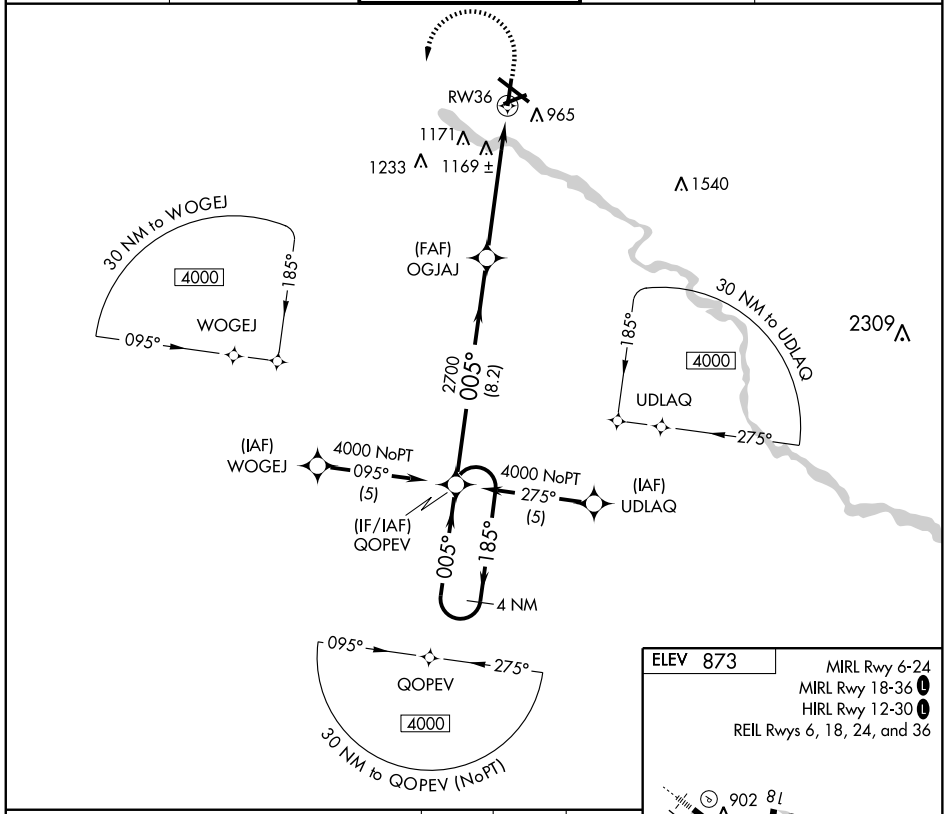

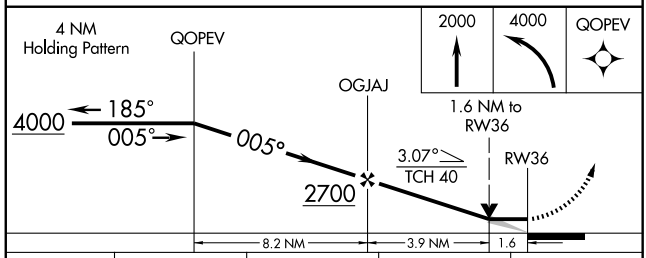

CATEGORY	A	B	C	D
LNAV MDA	1420-1 551 (600-1)		1420-1½ 551 (600-1½)	1420-1¾ 551 (600-1¾)
CIRCLING	1420-1 547 (600-1)		1420-1½ 547 (600-1½)	1480-2 607 (700-2)

ELEV 873

MIRL Rwy 6-24
MIRL Rwy 18-36 L
HIRL Rwy 12-30 L
REIL Rwys 6, 18, 24, and 36

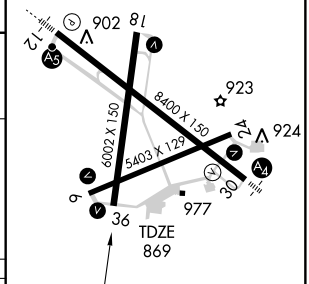

NC-3, 03 JUN 2010 to 01 JUL 2010

VORTAC ALO	APP CRS	Rwy ldg	8400
112.2	294°	TDZE	867
Chan 59		Apt Elev	873

VOR/DME RWY 30
WATERLOO RGNL (ALO)

Inoperative table does not apply to Cat C.
If local altimeter setting not received, use Independence altimeter setting and increase all MDAs 80 feet.

MALSR

MISSED APPROACH: Climb to 3500 via ALO R-302 to SEATS Int/13.3 DME and hold.

ATIS	WATERLOO APP CON ★	WATERLOO TOWER ★	GND CON	UNICOM
120.65	118.9 251.15	125.075 (CTAF) L 257.8	121.9 269.1	122.95

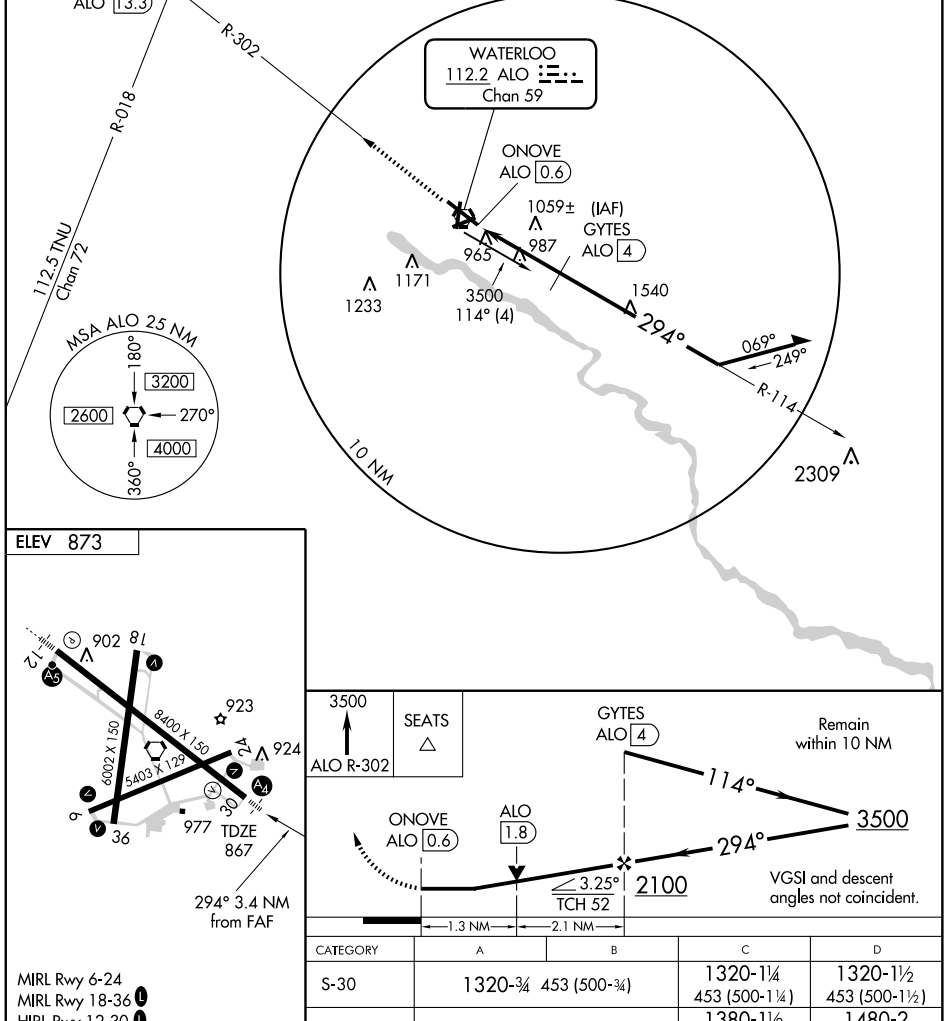

MIRL Rwy 6-24
MIRL Rwy 18-36 L
HIRL Rwy 12-30 L
REIL Rwys 6, 18, 24, and 36

CATEGORY	A	B	C	D
S-30	1320-¾ 453 (500-¾)		1320-1¼ 453 (500-1¼)	1320-1½ 453 (500-1½)
CIRCLING	1380-1 507 (600-1)		1380-1½ 507 (600-1½)	1480-2 607 (700-2)

NC-3, 03 JUN 2010 to 01 JUL 2010

VORTAC ALO	APP CRS	Rwy ldg	5403
112.2	052°	TDZE	868
Chan 59		Apt Elev	873

VOR RWY 6
WATERLOO RGNL (ALO)

T
A NA

When control tower closed, straight-in minimums not authorized at night.

MISSED APPROACH: Climbing right turn to 3300 via ALO R-090 to DEWAR Int and hold.

ATIS	WATERLOO APP CON ★	WATERLOO TOWER ★	GND CON	UNICOM
120.65	118.9 251.15	125.075 (CTAF) L 257.8	121.9 269.1	122.95

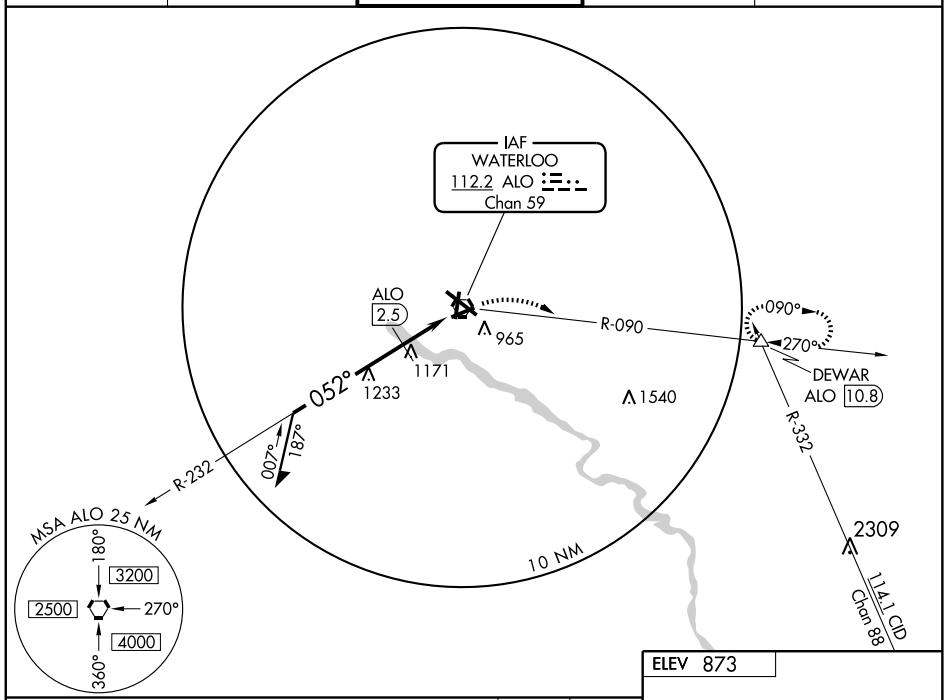

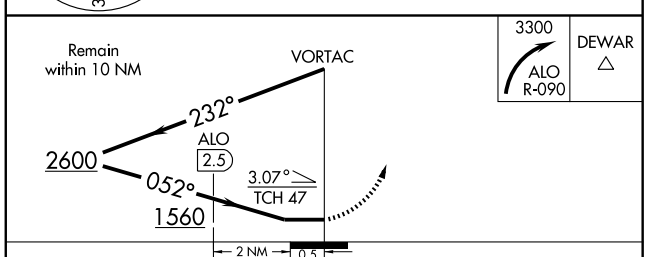

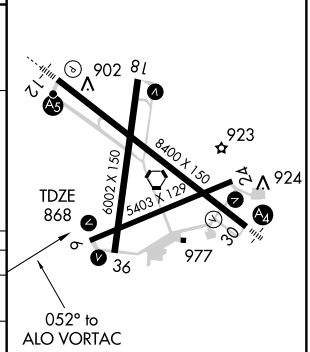

CATEGORY	A	B	C	D
S-6	1560-1 692 (700-1)		1560-2 692 (700-2)	1560-2¼ 692 (700-2¼)
CIRCLING	1560-1 687 (700-1)		1560-2 687 (700-2)	1560-2¼ 687 (700-2¼)
DME MINIMUMS				
S-6	1440-1 572 (600-1)		1440-1½ 572 (600-1½)	1440-1¾ 572 (600-1¾)
CIRCLING	1440-1 567 (600-1)		1440-1½ 567 (600-1½)	1480-2 607 (700-2)

MIRL Rwy 6-24
MIRL Rwy 18-36 L
HIRL Rwy 12-30 L
REIL Rwys 6, 18, 24, and 36

NC-3, 03 JUN 2010 to 01 JUL 2010

VORTAC ALO 112.2 Chan 59	APP CRS 127°	Rwy ldg 8400 TDZE 873 Apt Elev 873

VOR RWY 12
WATERLOO RGNL (ALO)

If local altimeter setting not received, use Independence altimeter setting and increase all MDAs 80 feet.

MALSR

MISSED APPROACH: Climbing left turn to 3300 via ALO R-090 to DEWAR Int and hold.

ATIS	WATERLOO APP CON ★	WATERLOO TOWER ★	GND CON	UNICOM
120.65	118.9 251.15	125.075 (CTAF) L 257.8	121.9 269.1	122.95

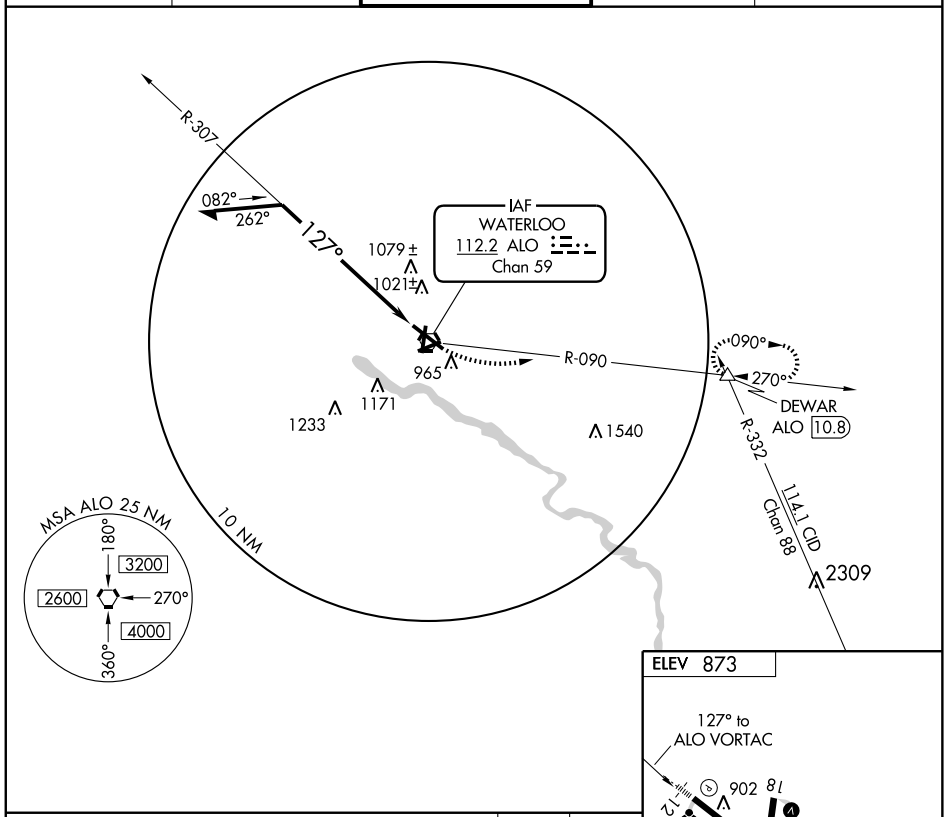

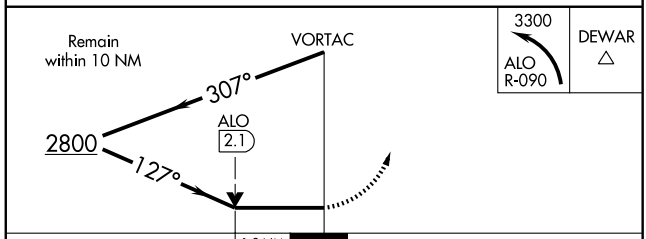

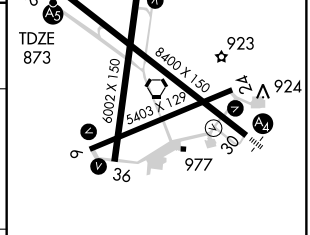

CATEGORY	A	B	C	D
S-12	1340/24 467 (500-½)		1340/40 467 (500-¾)	1340/50 467 (500-1)
CIRCLING	1380-1 507 (600-1)		1380-1½ 507 (600-1½)	1480-2 607 (700-2)

MIRL Rwy 6-24
MIRL Rwy 18-36 L
HIRL Rwy 12-30 L
REIL Rwys 6, 18, 24, and 36

NC-3. 03 JUN 2010 to 01 JUL 2010

VORTAC ALO 112.2 Chan 59	APP CRS 165°	Rwy ldg 6002 TDZE 870 Apt Elev 873

VOR RWY 18
WATERLOO RGNL (ALO)

T
NA

MISSED APPROACH: Climbing right turn to 2800 via ALO R-209 to NEVIS Int and hold.

ATIS	WATERLOO APP CON ★	WATERLOO TOWER ★	GND CON	UNICOM
120.65	118.9 251.15	125.075 (CTAF) L 257.8	121.9 269.1	122.95

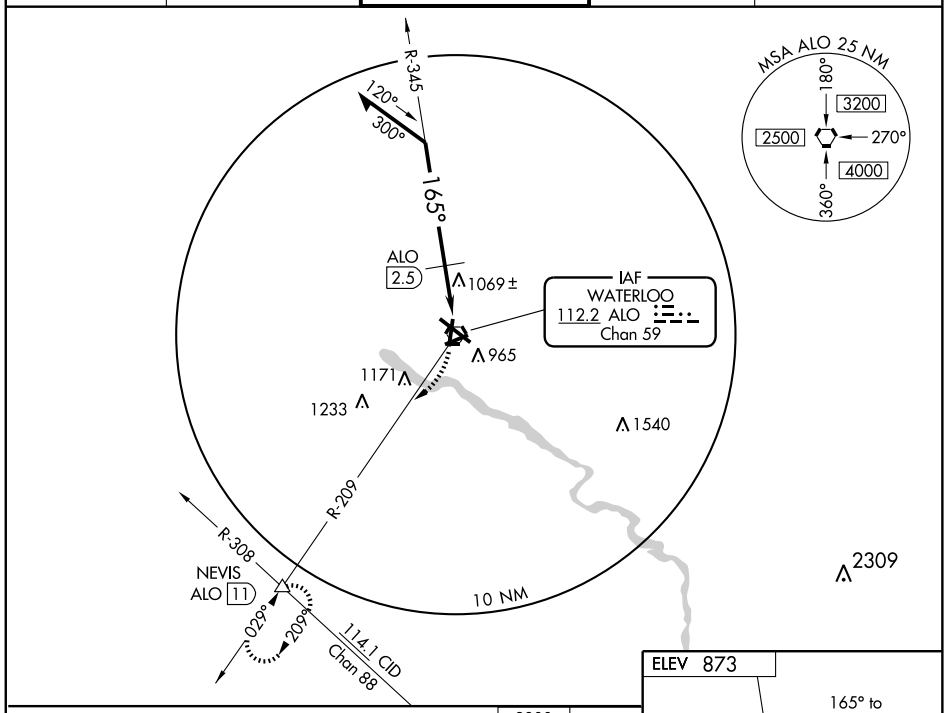

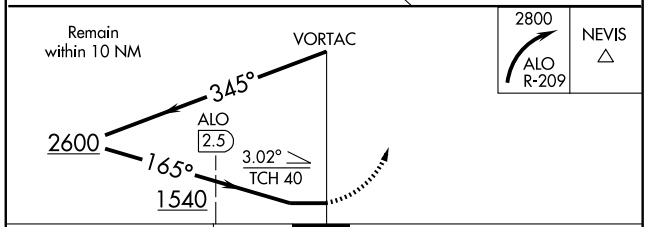

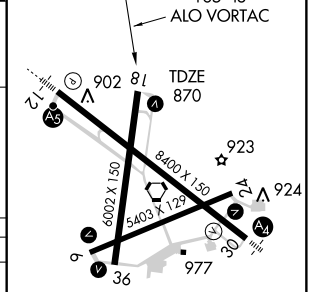

CATEGORY	A	B	C	D
S-18	1540-1 670 (700-1)		1540-1¾ 670 (700-1¾)	1540-2 670 (700-2)
CIRCLING	1540-1 667 (700-1)		1540-1¾ 667 (700-1¾)	1540-2 667 (700-2)
DME MINIMUMS				
S-18	1320-1 450 (500-1)		1320-1¼ 450 (500-1¼)	1320-1½ 450 (500-1½)
CIRCLING	1380-1 507 (600-1)		1380-1½ 507 (600-1½)	1480-2 607 (700-2)

MIRL Rwy 6-24
MIRL Rwy 18-36 L
HIRL Rwy 12-30 L
REIL Rwys 6, 18, 24, and 36

NC-3, 03 JUN 2010 to 01 JUL 2010

VORTAC ALO 112.2 Chan 59	APP CRS 253°	Rwy ldg 5403 TDZE 867 Apt Elev 873

VOR RWY 24
WATERLOO RGNL (ALO)

NA When control tower closed, straight-in minimums not authorized at night.

MISSED APPROACH: Climb to 1500, then climbing left turn to 2800 via ALO R-209 to NEVIS Int and hold.

ATIS	WATERLOO APP CON ★	WATERLOO TOWER ★	GND CON	UNICOM
120.65	118.9 251.15	125.075 (CTAF) L 257.8	121.9 269.1	122.95

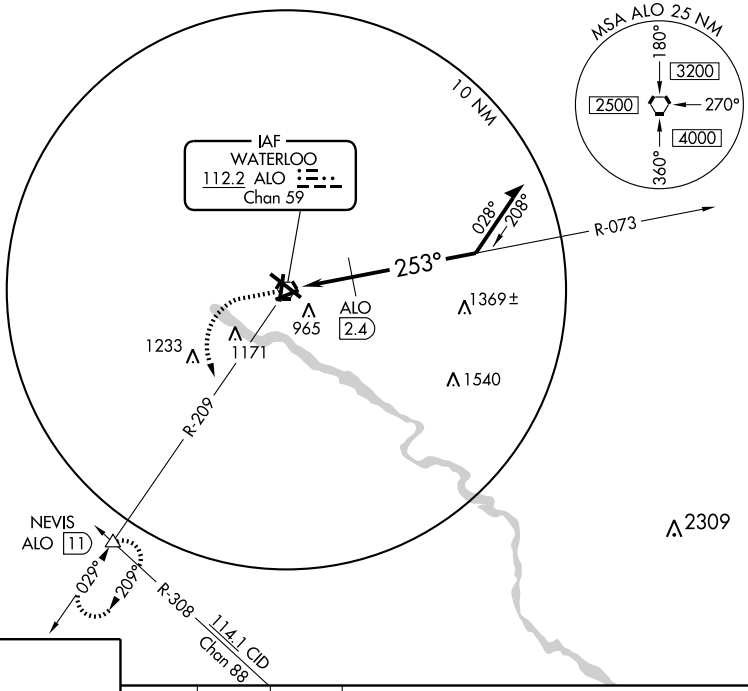

ELEV 873

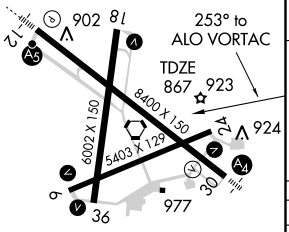

MIRL Rwy 6-24
MIRL Rwy 18-36 L
HIRL Rwy 12-30 L
REIL Rwys 6, 18, 24, and 36

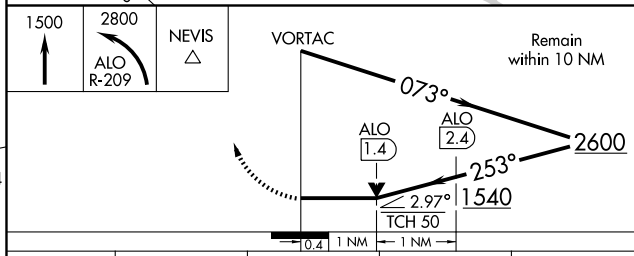

CATEGORY	A	B	C	D
S-24	1540-1 673 (700-1)		1540-2 673 (700-2)	1540-2¼ 673 (700-2¼)
CIRCLING	1540-1 667 (700-1)		1540-2 667 (700-2)	1540-2¼ 667 (700-2¼)
DME MINIMUMS				
S-24	1240-1 373 (400-1)			1240-1¼ 373 (400-1¼)
CIRCLING	1380-1 507 (600-1)		1380-1½ 507 (600-1½)	1480-2 607 (700-2)

NC-3. 03 JUN 2010 to 01 JUL 2010

VORTAC ALO 112.2 Chan 59	APP CRS 016°	Rwy ldg 6002 TDZE 869 Apt Elev 873

VOR RWY 36
WATERLOO RGNL (ALO)

NA

MISSED APPROACH: Climbing left turn to 2800 via ALO R-347 to BREMA Int and hold.

ATIS	WATERLOO APP CON ★	WATERLOO TOWER ★	GND CON	UNICOM
120.65	118.9 251.15	125.075 (CTAF) L 257.8	121.9 269.1	122.95

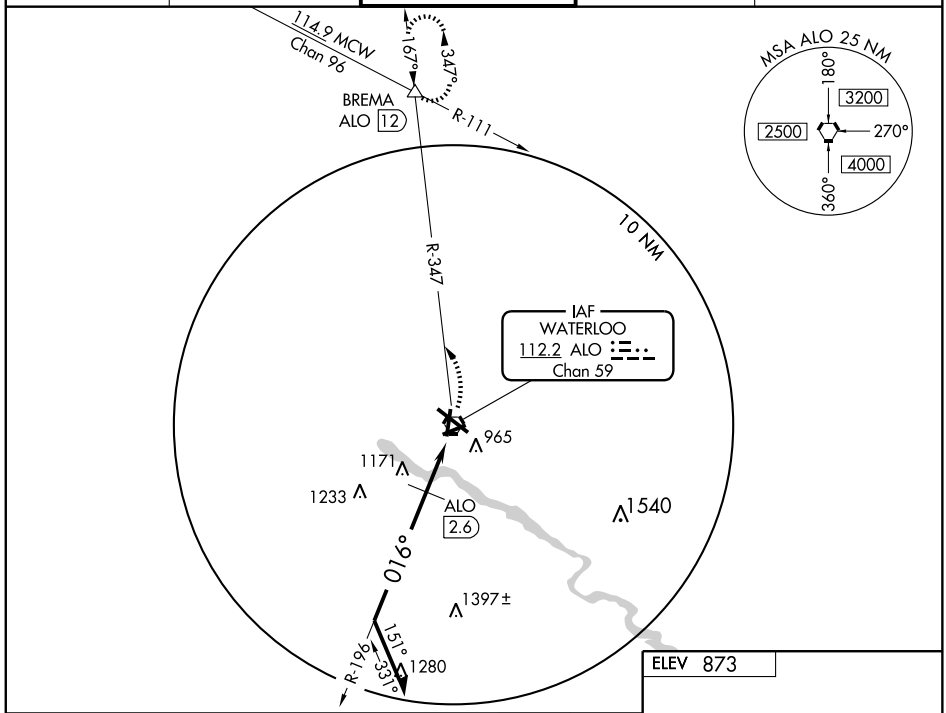

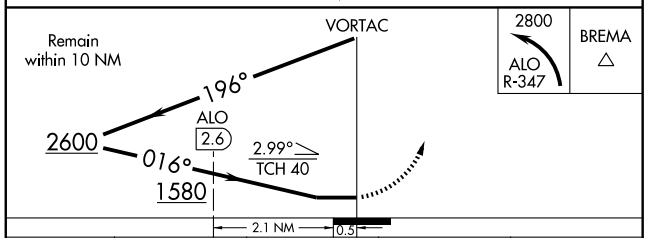

CATEGORY	A	B	C	D
S-36	1580-1 711 (800-1)		1580-2 711 (800-2)	1580-2¼ 711 (800-2¼)
CIRCLING	1580-1 707 (800-1)		1580-2 707 (800-2)	1580-2¼ 707 (800-2¼)
DME MINIMUMS				
S-36	1440-1 571 (600-1)		1440-1½ 571 (600-1½)	1440-1¾ 571 (600-1¾)
CIRCLING	1440-1 567 (600-1)		1440-1½ 567 (600-1½)	1480-2 607 (700-2)

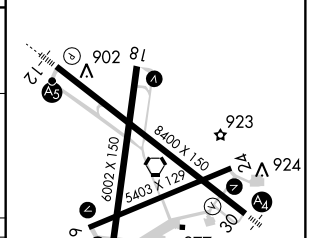

MIRL Rwy 6-24
MIRL Rwy 18-36 L
HIRL Rwy 12-30 L
REIL Rwys 6, 18, 24, and 36

NC-3, 03 JUN 2010 to 01 JUL 2010

WAVERLY, IOWA

AL-6558 (FAA)

VORTAC ALO 112.2 Chan 59	APP CRS 331°	Rwy ldg N/A TDZE N/A Apt Elev 992

VOR or GPS-A

WAVERLY MUNI (C25)

RADAR not available when Waterloo Tower is closed. Use Waterloo altimeter setting.

NA

MISSED APPROACH: Climbing left turn to 4000 direct ALO VORTAC and hold.

WATERLOO APP CON ★
118.9 251.15

UNICOM
122.8 (CTAF) L

DME or RADAR REQUIRED

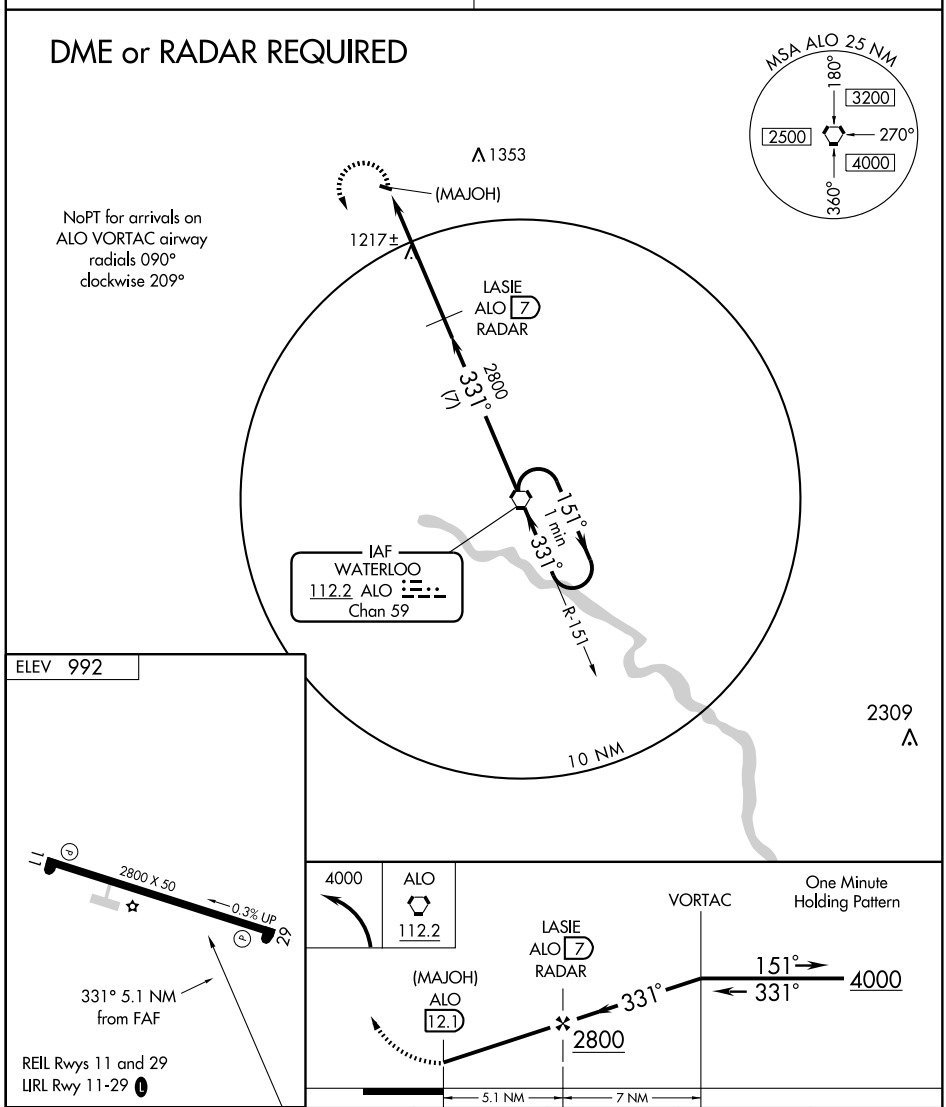

FAF to MAP 5.1 NM					
Knots	60	90	120	150	180
Min:Sec	5:06	3:24	2:33	2:02	1:42

CATEGORY	A	B	C	D
CIRCLING	1540-1 550 (600-1)		1540-1½ 550 (600-1½)	NA

NC-3, 03 JUN 2010 to 01 JUL 2010

NDB EBS	APP CRS	Rwy ldg	4007
323	330°	TDZE	1121
		Apt Elev	1121

NDB RWY 32

WEBSTER CITY MUNI (EBS)

NA

MISSED APPROACH: Climb to 2700, then left turn direct EBS NDB and hold.

AWOS-3	MINNEAPOLIS CENTER	UNICOM
127.825	134.0 288.3	122.8 (CTAF) L

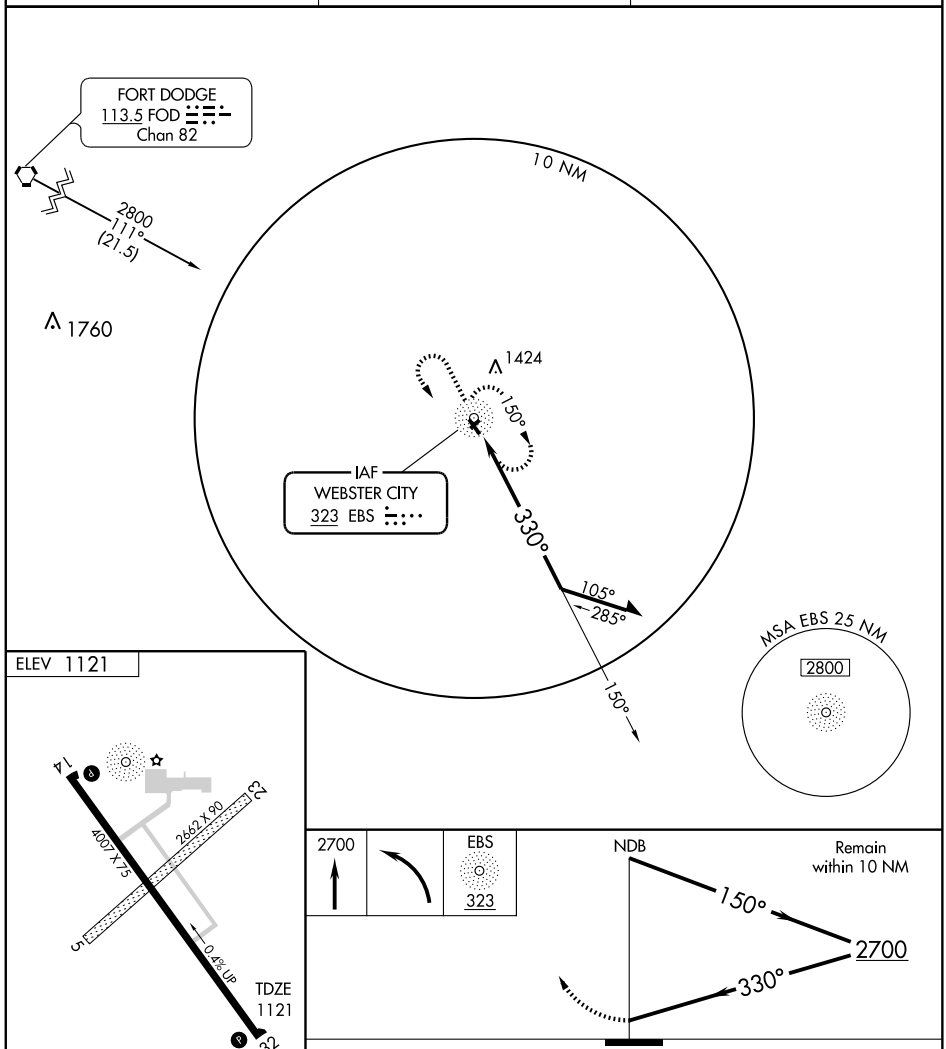

REIL Rwys 14 and 32
MIRL Rwy 14-32 L

CATEGORY	A	B	C	D
S-32	1720-1	599 (600-1)	1720-1½ 599 (600-1½)	NA
CIRCLING	1720-1	599 (600-1)	1720-1½ 599 (600-1½)	NA

WAAS CH **90516** **W32A**	APP CRS **321°**	Rwy ldg **4007** TDZE **1122** Apt Elev **1122**

RNAV (GPS) RWY 32
WEBSTER CITY MUNI (EBS)

Baro-VNAV NA when using Clarion altimeter setting.
For uncompensated Baro-VNAV systems, LNAV/VNAV NA below -17°C (2°F) or above 54°C (130°F). DME/DME RNP-0.3 NA. Visibility reduction by helicopters NA.
When local altimeter setting not received, use Clarion altimeter setting and increase all DA 50 feet and all MDA 60 feet. Increase LPV and LNAV/VNAV all Cats and LNAV Cat C visibility ¼ mile.

MISSED APPROACH: Climb to 3000 direct HOGOD and hold.

AWOS-3	MINNEAPOLIS CENTER	UNICOM
127.825	**134.0 288.3**	**122.8** (CTAF) L

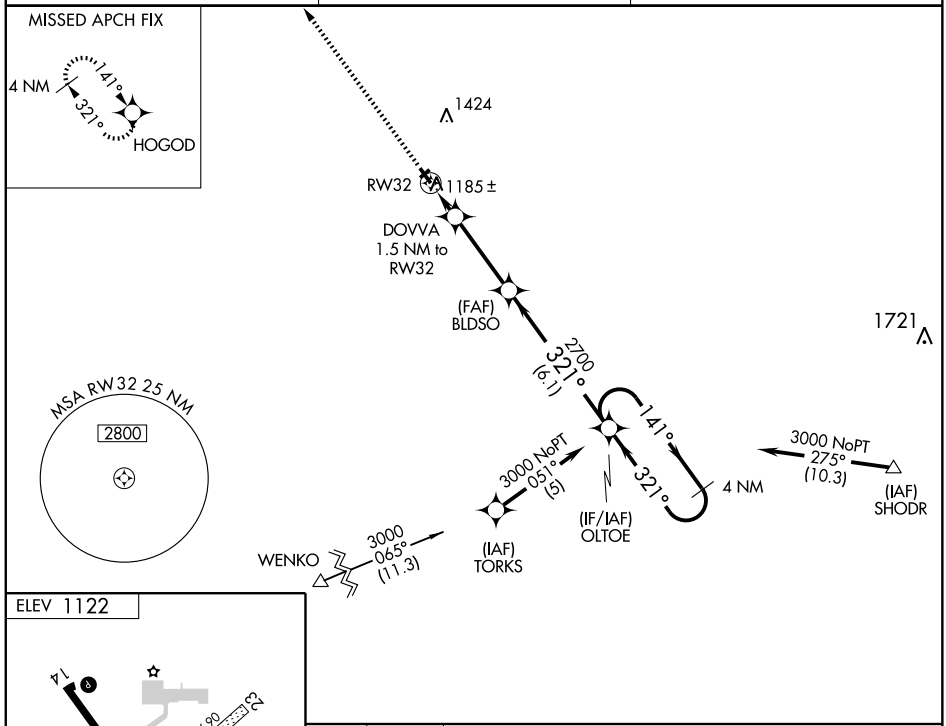

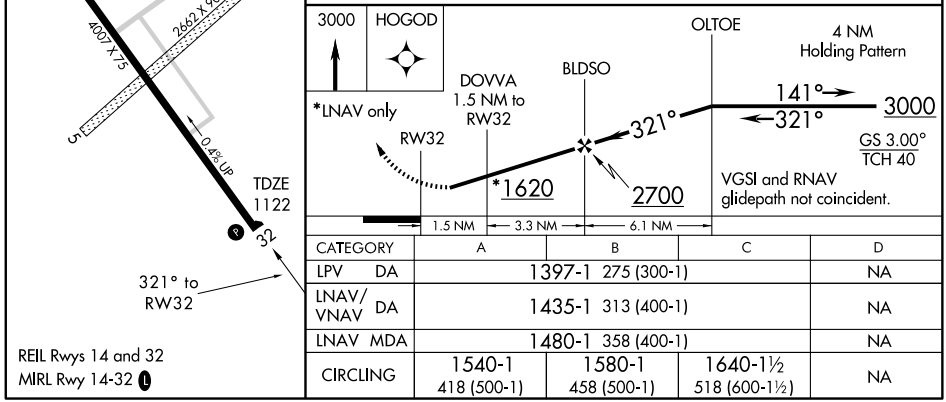

CATEGORY	A	B	C	D
LPV DA	1397-1 275 (300-1)			NA
LNAV/VNAV DA	1435-1 313 (400-1)			NA
LNAV MDA	1480-1 358 (400-1)			NA
CIRCLING	1540-1 418 (500-1)	1580-1 458 (500-1)	1640-1½ 518 (600-1½)	NA

REIL Rwys 14 and 32
MIRL Rwy 14-32 L

NC-3, 03 JUN 2010 to 01 JUL 2010

VORTAC FOD	APP CRS	Rwy ldg	4007
113.5	111°	TDZE	1116
Chan 82		Apt Elev	1121

VOR/DME or GPS RWY 14

WEBSTER CITY MUNI (EBS)

MISSED APPROACH: Climb to 2800, then right turn via FOD R-111 to MERYM/16 DME and hold.

AWOS-3	MINNEAPOLIS CENTER	UNICOM
127.825	134.0 288.3	122.8 (CTAF) L

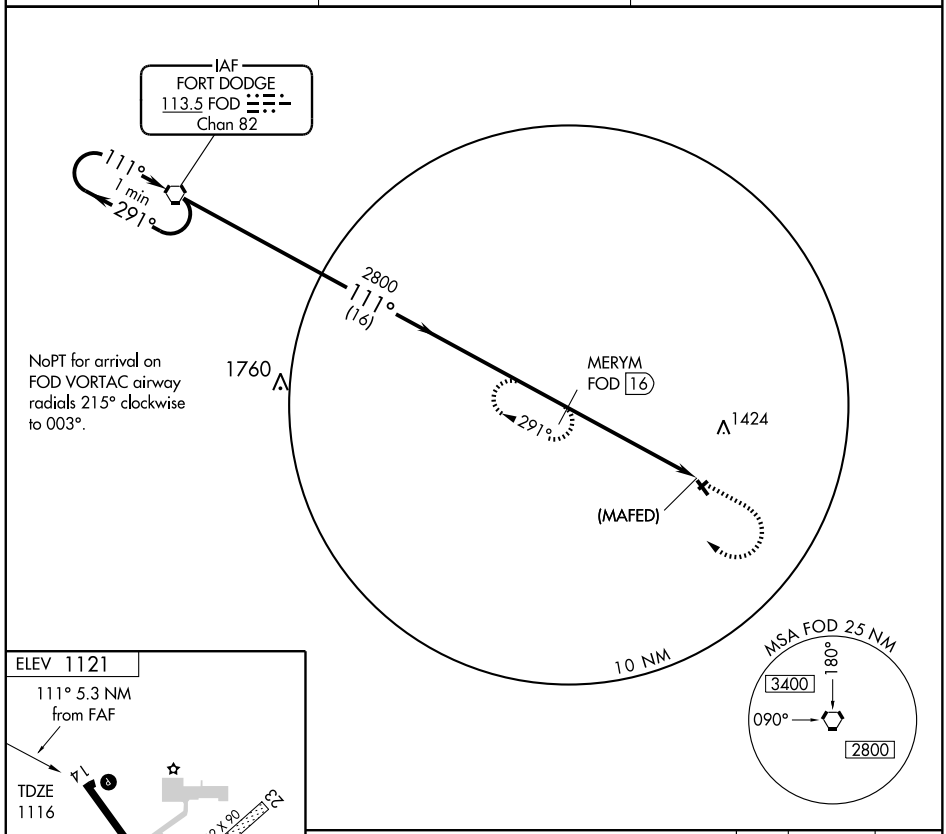

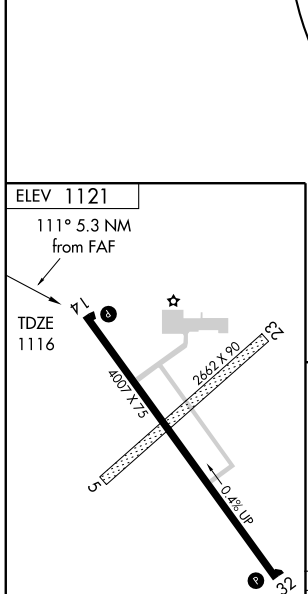

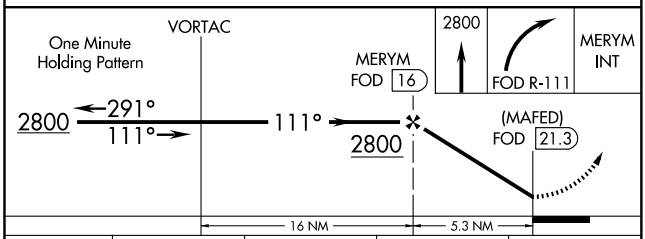

CATEGORY	A	B	C	D
S-14	1640-1 524 (600-1)	1640-1¼ 524 (600-1¼)	1640-1½ 524 (600-1½)	NA
CIRCLING	1640-1 519 (600-1)	1640-1¼ 519 (600-1¼)	1640-1½ 519 (600-1½)	NA

REIL Rwys 14 and 32
MIRL Rwy 14-32 L

NC-3, 03 JUN 2010 to 01 JUL 2010

APP CRS	Rwy ldg	4248
171°	TDZE	1232
	Apt Elev	1232

GPS RWY 17

WEST UNION/ GEORGE L. SCOTT MUNI (3Y2)

Obtain local altimeter setting on CTAF when not received, use Waterloo altimeter setting.
NA Descent angle NA with Waterloo altimeter setting.

MISSED APPROACH: Climb to 2000, then climbing left turn to 3000 direct ETROY WP and hold.

MINNEAPOLIS CENTER	UNICOM
118.85	**122.8** (CTAF) L

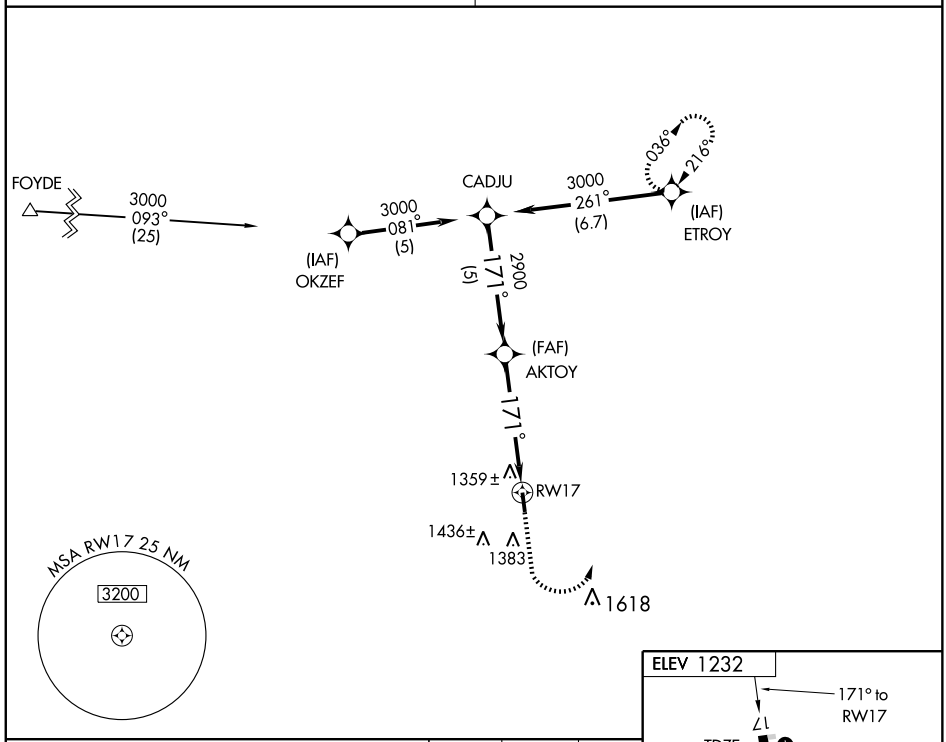

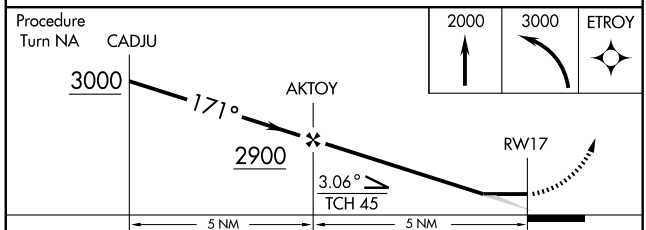

CATEGORY	A	B	C	D
S-17	1620-1 388 (400-1)			NA
CIRCLING	1700-1 468 (500-1)		1700-1½ 468 (500-1½)	NA
WATERLOO ALTIMETER SETTING MINIMUMS				
S-17	1760-1 528 (600-1)		1760-1½ 528 (600-1½)	NA
CIRCLING	1840-1 608 (700-1)		1840-1¾ 608 (700-1¾)	NA

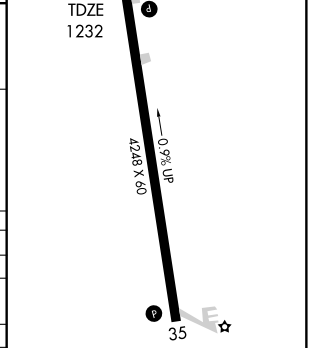

NC-3. 03 JUN 2010 to 01 JUL 2010

APP CRS	Rwy ldg	4248
351°	TDZE	1231
	Apt Elev	1232

GPS RWY 35

WEST UNION/ GEORGE L. SCOTT MUNI (3Y2)

Obtain local altimeter setting on CTAF when not received, use Waterloo altimeter setting.
Descent angle NA with Waterloo altimeter setting.

NA

MISSED APPROACH: Climb to 2000, then climbing right turn to 3000 direct ETROY WP and hold.

MINNEAPOLIS CENTER	UNICOM
118.85	122.8 (CTAF)

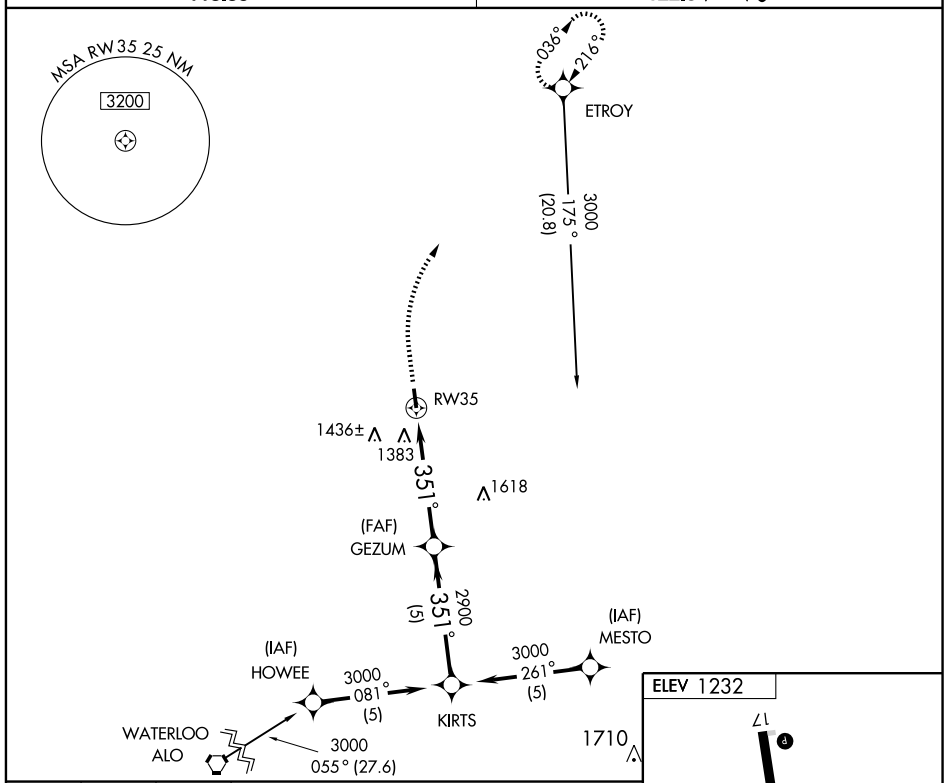

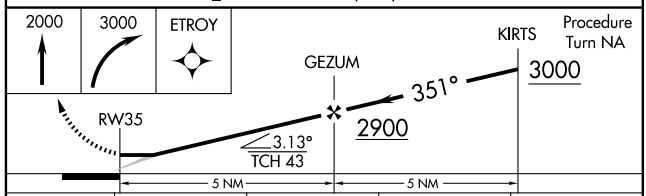

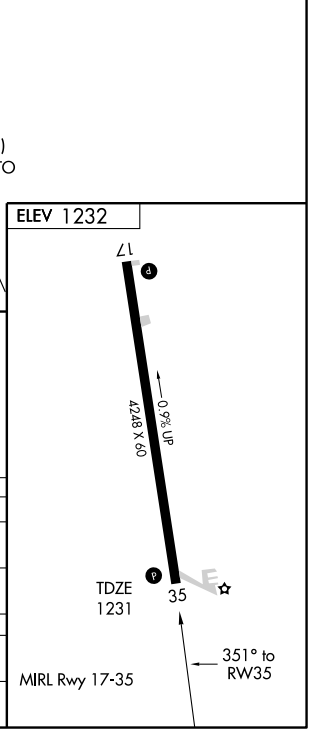

CATEGORY	A	B	C	D
S-35	1640-1 409 (500-1)		1640-1¼ 409 (500-1¼)	NA
CIRCLING	1700-1 468 (500-1)		1700-1½ 468 (500-1½)	NA
WATERLOO ALTIMETER SETTING MINIMUMS				
S-35	1780-1 549 (600-1)		1780-1½ 549 (600-1½)	NA
CIRCLING	1840-1 608 (700-1)		1840-1¾ 608 (700-1¾)	NA

NC-3. 03 JUN 2010 to 01 JUL 2010

VORTAC UKN	APP CRS	Rwy ldg	NA
116.6	207°	TDZE	NA
Chan 113		Apt Elev	1232

VOR/DME or GPS-A

WEST UNION/ GEORGE L. SCOTT MUNI (3Y2)

Obtain local altimeter setting on CTAF; when not received, use Waterloo altimeter setting.

NA

MISSED APPROACH: Climb to 2800, then right turn via UKN R-207 to FINEY 16 DME and hold.

MINNEAPOLIS CENTER	UNICOM
118.85	122.8 (CTAF) L

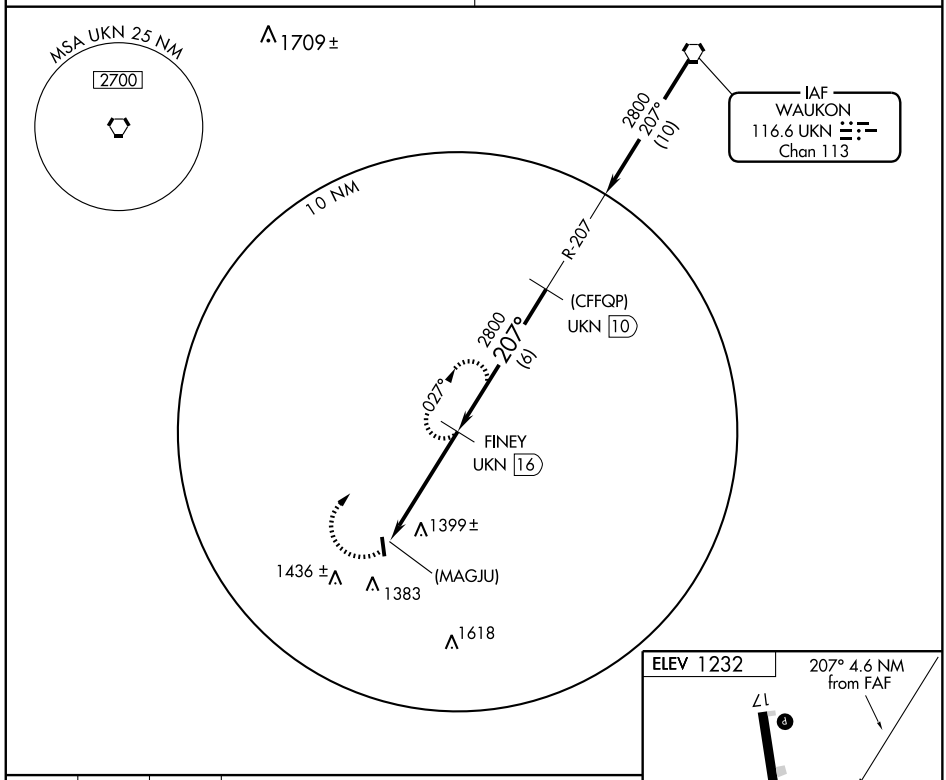

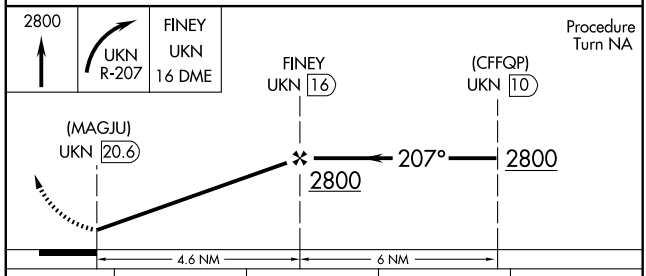

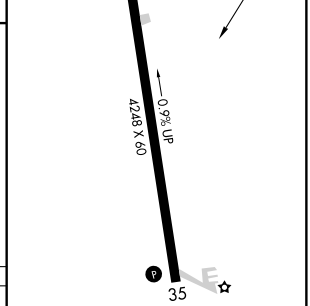

CATEGORY	A	B	C	D
CIRCLING	1700-1 468 (500-1)	1700-1¼ 468 (500-1¼)	1700-1½ 468 (500-1½)	NA
WATERLOO ALTIMETER SETTING MINIMUMS				
CIRCLING	1840-1 608 (700-1)	1840-1¼ 608 (700-1¼)	1840-1¾ 608 (700- 1¾)	NA

MIRL Rwy 17-35

NC-3. 03 JUN 2010 to 01 JUL 2010

VORTAC DSM 117.5 Chan 122	APP CRS 069°	Rwy ldg N/A TDZE N/A Apt Elev 1110

VOR/DME or GPS-A
WINTERSET-MADISON COUNTY (3Y3)

T
A NA

Use Des Moines altimeter setting.

MISSED APPROACH: Climbing right turn to 3000 via DSM R-249 to MCADE/23 DME and hold.

DES MOINES APP CON	UNICOM
135.2 360.7	122.7 (CTAF) L

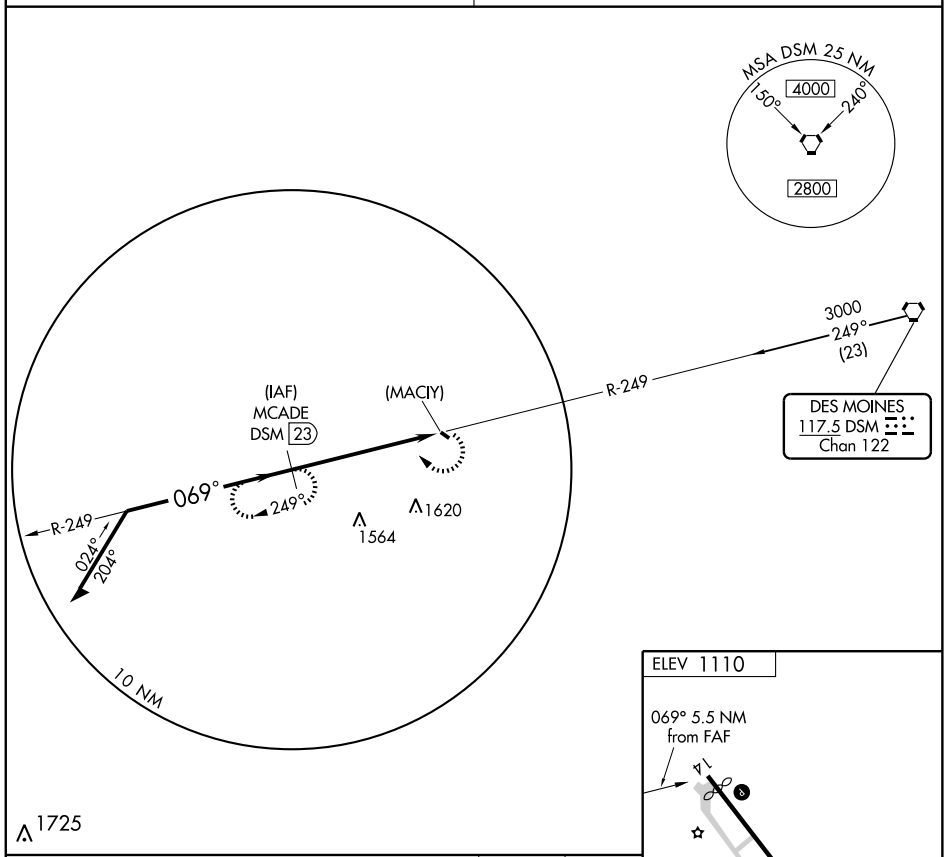

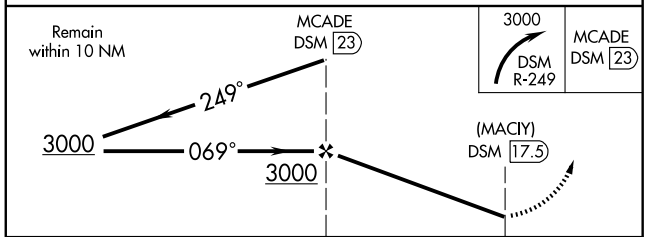

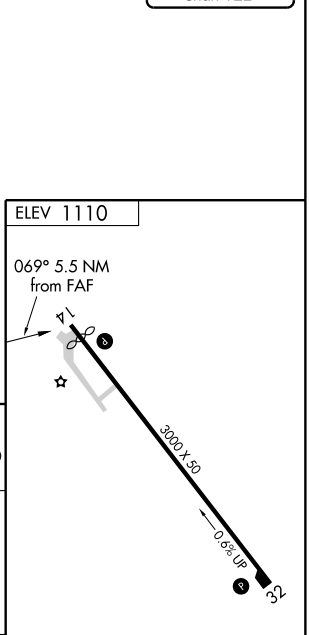

CATEGORY	A	B	C	D
CIRCLING	1780-1 670 (700-1)		NA	

MIRL Rwy 14-32 L

NC-3, 03 JUN 2010 to 01 JUL 2010